










City of Columbia, Missouri



Street Map Book

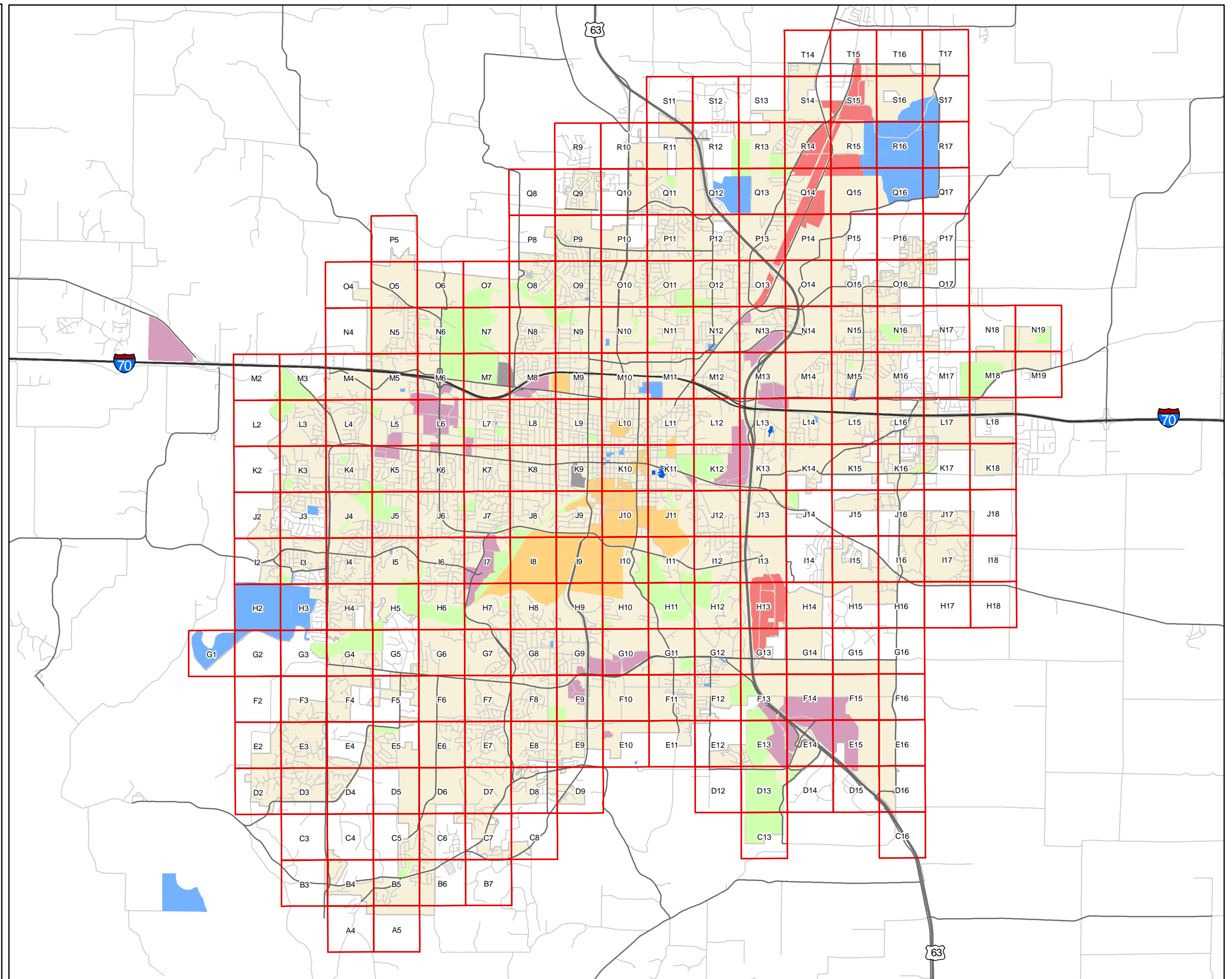
December 2015

Legend

-  1,000 Meter USNG
-  Campus
-  Cemetery
-  Commercial
-  Government
-  Hospital
-  City Parks
-  Industrial
-  City of Columbia

USNG
100,000-m Square Grid
WD
15S
Grid Zone Designation

Cartography by:
City GIS Office



Street Name	Grid Reference	Street Name	Grid Reference	Street Name	Grid Reference
A Alley	K10	Amron Ct	N14	S Atlas Ct +	I3
Aaron Dr	M6	Anaconda Ct	O8	Atwood Ct	R14
Abbey Ln	R14	Anderson Ave	K8,L8	Auburn Ln	L7
Abbeywood Dr	M5	Andretti Cir	I16,I15	Audubon Dr	I12,J12
Abbingtion Ct	D4	Andy Dr	N12	August Briggs Dr	H16,I16
Abbingtion Ter	D4,D3	Angelo Ct	M15	Augusta Dr	G7
Abbotsbury Ln	B5	Anita Ct	K11	Austin Ave	L9
E ABC Ln	L18	Anita Ct *,+	R11	N Autumn Dr +	R9
E ABC Ln +	L18	N Ann St	K11,L11	Autumn Ridge Ct	D3
Abercorn Dr	D4	S Ann St	K11	Avatar Ct	P11
N Abilene Acres +	M3	Annandale Ct	F3	Avondale Pl	F8
Acorn Ct	I4	Antelope Dr	O9	Axis Ct	P16
Addison Dr	I4	Anthony St	K11,K10	Azeal St	E11,F11
Adens Woods Ct	L15	Appalachian Dr	K5,K4	Azoros Dr	C7
Affirmed Dr	O11	Apple Tree Ct	E8	Aztec Blvd	N16,N15
Again St	L8,L7	Apple Tree Ln	E8	Badger Ct	O9
Agate Way	N16	Apple Valley Ct	M5,N5	Bailey Dr *	F8
Agronomy Research Dr *	H8,I9,I8	W Applewood Creek Rd +	E4	W Bainbridge Ct +	H3
S Alamos Pl +	H14,I14	Apricot Falls	E4	W Bainbridge Dr +	H3
Alan Ln	M15	Arapahoe Cir	N15	Balboa Ln	G9
E Alan Cir +	S12,R12	Arapahoe Pl	N15	Baldwin Pl	N8
Alaska Ct	N11	Arbor Ct	K14	Balkan Ct	K5
Albany Ct	K13	Arbor Dr	K14,L14	Ballard Mill Dr	E5
Albany Dr	K13	W Arbor Way +	F5,F4	Ballenger Ln	M15,N15,O15
Albatross Ave	O8	Arbor Pointe Pkwy	S14,R14,R13	Ballenger Pl	L15,M15
Alcott Dr	Q11	Arcaro Ct	O10	Ballentine Ln	I15
Aldeah Ave	K8	Arctic Ct	N11	Balmoral Ct	G12
Alexander Ave	K8,L8	Arctic Fox Dr	O9,P9	Balow Wynd	K6
E Alfalfa Dr +	S13,S12	Arctic Wolf Ct	P9	Bamboo Dr	O9
Alfred St	L11	Argyle Rd	N10	Banks Ave	L8
E Alhambra Dr	G9	Arlene Dr	I3	Banyan Dr	B4,B3
W Alhambra Dr	G9,G8	Arlington St	K5	Barberry Ave	N5,N4
Allen Ln *	M10	Armadillo Dr	O9	Barkley Ave	I5
Allen St	L9	E Arratt Ct +	M19	Barksdale Mill Dr	E4
Allen Walkway	K9,L9	S Arrowhead Lake Dr +	B5,C5,C4,D5,D4	E Barn Hollow Dr +	I15
Alligator Ln	O9	W Arrowhead Lake Dr +	C5,D5	Barnett Dr	N12
S Allton Park Rd +	C6	Arrowwood Dr	O16	Barnwood Dr	M5
N Almond Ln +	Q10	Arthur Dr	E11	Barrington Dr	F8,G8
Alpine Dr *	N13,O13	E Ash St	K10,K9	Barrys Bluff Ct	I2
Alpine Ridge Dr	Q9	W Ash St	K9,K8,L8,L7,L6,L5	Baseline Pl	Q9
Alps Ct	K5	Ashford Ct	I4	Basin Dr	L5
Alsup Dr	I5	Ashland Rd	I11,J11,J10	Bass Ave	K11,K10
Altai Dr	K5,K4	Ashley St	M11,M10	E Bass Ln +	D16
Alton Ave	L10	Ashwood Dr	F5	Bass Pro Dr *	M13,N13
Amaryllis Ct	L4	Aspen Dr	L8,L7,M7	Basswood Ct	H4
Amazon Dr	O10,O9	N Aspen Cir +	M16	Basswood Dr	H4,I4
Amelia St	L11	Aspen Heights Pkwy *	F12,G12	Bates Creek Ct	I15
American Pkwy	O10	Aspen Ridge Dr	Q9	Bates Creek Dr	H15,I16,I15
Americus Dr	P12,P11	Aster Ct	N5	Battle Ave	M19,M18,N19
Ames Dr	H10	Astoria Ct	D4	Baurichter Dr	F8
Amethyst Dr	O16	Astoria Way	D4	W Baxter Ct +	H3,I3
Ammonette St	L12,L11	Athens Ct	M14	Bay Brook Dr	F12,F11
W Amos Dr +	B6,C7,C6	Atkins Dr	K7,L7	Bay Hills Dr	K16

*Denotes Private Street or Drive (Part) Denotes Shared Maintenance +Denotes County Road

Street Name	Grid Reference	Street Name	Grid Reference	Street Name	Grid Reference
Bay Pointe Ln	K17,L17	Beverly Dr	M6	E Boone Industrial Blvd +	P11,P10
Bayonne Ct	J5	Bicknell St	K8	Boone's Crossing Dr	B4
Baywood Dr	H4	Big Bear Blvd	N10,N9	Boot Spur Ct	I17
Beach Pointe Dr	G4,H4	Big Bear Ct	N9	W Boris Dr +	B6,C7,C6
Beachview Dr	J6	Big Sur Blvd	H4	Bouchelle Ave	J11,J10
Beacon Falls Dr	E3	S Big Timber Dr +	G15,G14	Boulder Dr	H10
Bear Bluff Dr	N8	N Billy Jean Dr +	N18	Boulder Falls Ln	L4,L3
Bear Creek Dr	M9,N9	Bingham Rd	J9	Boulder Springs Ct *	H9
Bear Valley Ct	N8	Birch Rd	J9	Boulder Springs Dr *	H9
Bearfield Rd	G12	Birch Bank Ct	G4	Bourbon St	L5
Bearfield Rd (Part)	F12,G12	Birchwood Dr	N15,O15	Bourn Ave	J6,K6
S Bearfield Rd	F12	Birdsong Ln	O16	Bower Ln *	I16
S Bearfield Rd (Part)	D12,E12,F12	Birmingham Ct	E7,E6	Bowling St	L11,M11
S Bearfield Rd +	D12,F12	Biscayne Ct	J5	Bowman Ct	B6
E Bearfield Subdivision +	D12	Bittersweet Ct	K7	Boxwood Ct	O16
Beckys Bluff Ct	I2	Bitterwood Dr	G6	Boyd Ln	M15
Bedford Dr	I4	Black Cherry Ct	H12	Brackenhill Ct	B5
Beech Cove Ct	G5,G4	Black Hills Dr	O16	Bradbury Dr	K14
Beechwood Dr	O16,P16	Black Oak Dr	G6,G5	Braden Dr	H4
Belfair Ct	C6	Black Tail Dr	P16	Bradford Dr	J7
Belinda Alley	G8	Blackberry Ln	G11	Bradington Dr	D13,E13
Belinda Ct	G8	Blackberry Ln *	G11	Bradshaw Ave	I5,J5
Bell Flower Ct	E3	Blackfoot Rd	N6,O6	Brady Pl	I5
Belle Meade Dr	G7	N Blackfoot Rd +	O6	Braemore Rd	K6,K5
Belleview Ct	I7,J7	Blackford Ct	E7,F7	S Brampton Ct +	H3
Bellingham Dr	C5	Blair Ct	K10	S Brampton Ln +	G3,H3
W Bellview Dr +	G4,G3	Blossom Ct	G9	Brandeis Ct	I6
Belmont St	L11	Blue Cedar Ln	G6	E Brandon Rd	J9
Benedict Rd *,+	O15	Blue Grouse Dr	O9	W Brandon Rd	J9
Bennett Springs Ct *	H9	Blue Hollow Ct	F4	W Brandon Rd *	J9
Bennett Springs Dr *	H9	Blue Hollow Dr	F4	Brandon Woods St	E8
Bent Grass Way	J17	Blue Ridge Rd	O13,O12,O11,O10,O9	Bray Ave	J5,J4
Bent Oak Dr	H4	W Blue Ridge Rd	O9,O8	Bray Ct	J4
Bentley Ct	N8	Blue Sky Ct	K5	W Brazos Dr +	D3,D2
Benton St	L9,L8	Blue Spruce Ct	E8	E Breezewood Dr +	N17
Bentpath Dr	C7,D7	Bluegrass Ct	G10	Bremerton Ct	B5
Bergen Dr	K17	Bluff Blvd	J12	Brenda Ln	K12
S Berkley Dr +	I15	Bluff Creek Blvd	H12,I12	Brentwood Dr	H4
Berkshire Ct	K5,K4	Bluff Creek Dr	G13,G12,H13,H12	Brett Pl	G8
Bernadette Dr	L6,M6,M5	Bluff Dale Dr	J12,J11	Brewer Dr	K4
Bernadette Pl	M6,M5	Bluff Pointe Dr	H12,I12	Briarcrest Ct	H9,H8
Berry View Ct	I6	Bob O Link Dr	I12,J12	Brickton Rd	K13,K12
Berrywood Dr	L14,L13	S Bobcat Ct +	G15	Bridgewater Dr	N8
Berwick Ct	F7	Bodie Dr	Q11,Q10	Bridle Bend Dr	I17
W Bethany Dr +	G4,G3	Bogie Hills Dr	K16	Bridle Bit Ln	I17
Bethel St	E8,F8,G8	Bold Ruler Ct	Q11	Bridlewood Ct	D2
S Bethel Ln +	D8	Bold Ruler Dr	P11,Q11	Bright Star Dr	K3,L3
W Bethel Dr +	E8	Bold Venture Dr	P11	Brighton St	L11
S Bethel Church Rd	E8	Bollard Rd	S15	W Bristol Ct +	J3
S Bethel Church Rd (Part)	C8,D8,E8	Bolten Ct	P11	Bristol Lake Dr	E13,E12
Bettina Dr	M8	E Bonne Femme Church Rd +	C16,C13	Bristol Lake Pkwy	D13,E13
Betty Jean Way	E9	Bonny Linn Dr	Q14,Q13	Broadfield Dr	K5
Beulah Dr	N15	Boone Dr *	L9	Broadhead St	L8

*Denotes Private Street or Drive (Part) Denotes Shared Maintenance +Denotes County Road

Street Name	Grid Reference	Street Name	Grid Reference	Street Name	Grid Reference
E Broadway	J14,J13,K13,K12,K11,K10,K9	E Business Loop 70	L12,L11,L10,M11,M10,M9	Carter Dr *	F13
W Broadway	K9,K8,K7,K6,K5,L5,L4	W Business Loop 70	M9,M8,M7,M6	Carter Ln	G9,H9
Broadway Bluffs Dr	K12	Butte Creek Dr	E5	Carter Ln *	H9
Broadway Business Park Ct	K5	Butterfield Ct	H8	Carthage Ct	N8
Broadway Village Dr	K12	Butternut Ct	G12,H12	Cartman Rd	S15,T15
S Brock Rodgers Rd +	D14,E14	Button Buck Cir	P16	Cartwright Ln *	F13
Brogan Cellars Ln	G8	Buttonwood Dr	F10,F9,G10,G9	Casa Cir +	H3
Bromley Cir	J2	Buttonwood Access	F9	S Casa Cir +	H3,I3
Brook Trout Ct	J3	Buxton Ln	Q11	Cascades Dr	B6,B5,C6,C5
Brookedale Ct	E7	Calder Ct	F12	Cash's Crossing	I18,I17
Brookfield Manor	E7,E6	Caleb Ct	I3	Cass Dr	N16
S Brookhaven Ct +	B7,B6	Caledon Ct	I2	Castle Bay Pl	E7
S Brookhaven Dr +	B7,B6,C6	Calico Ln	N12	Castle Rock Ct	I6
Brookside Ct	K12	Caliente Ct	G12	Castlewood Ct	K3
W Brookside Ln	D8	Callaway Dr	M15,N15	Catalpa Ct	H12
W Brookside Ln +	D8	Callie Dr	J4	E Catherine Dr +	E9
Brookthorn Ct	E3,E2	Calumet Dr	G12	Cecil St	F11
W Brookview Ct +	H4,H3	Calvert Dr	M12	Cedar Ln	K14,L14
W Brookview Ter +	H4,H3	Calvin Dr	K12	Cedar Cliff Dr	O6
E Brown School Rd (Part)	P12,Q12,Q11,Q10,Q9	Cambridge Dr	J5,K5	Cedar Coals Ct	I3
E Brown School Rd +	Q12,Q10,Q9,Q8	Camden Cir	K17,L17,L16	Cedar Crest Ln	H4
W Brown School Rd +	Q8	Camel Ct	O9	Cedar Falls Ct	L4,L3
Brown Station Rd	N13,N12,O13,P13,S15,S14,Q14,Q13,R14	E Camellia Ct +	Q10,Q9	Cedar Falls Ln	L3
Brunswick Dr	P12	Cameron Ct	I4	S Cedar Grove Blvd +	I16,J16
S Brushwood Lake Rd +	E2,G4,G3,G2,F2	W Campus Dr +	A4,B4	Cedar Lake Ct	E8
Bryant St	K9,L9	Campusview Dr	H10,H9	Cedar Ridge Dr	E8
Bryant Walkway	K9	Canaveral Dr	L17,L16	Cedar Rock Ct	I3
S Buchanan Dr +	J2	Candlewood Dr	O17,O16	Celebrant Ct	P9
Buckeye Dr	E8	Caniff Cir	I11	Centennial Ct	H8
Buckhaven Ct	I4	Cannery Row Ct	O5	W Center St +	B6,C6
N Buckingham Sq	T14	Cannon Ct	O12	Center Brook Ct	D3
Buckner St	L6	Canter Ct	E3	Centerstate Dr *	M13,N13
Bucks Run	J12	Canterbury Dr	G8,G7	Chadwick Ct	F7
E Buffalo Dr +	S13,S12	Canton Dr	I4,J4	Chadwick Dr	F7
W Buffalo Ridge Rd +	B7	Canyata Ct	F3	Chalmers Rd	K6
Buffington Dr	K4	Canyon Dr	I11	Chamberlain Ln	B5
Bull Run Dr	L17,L16	Canyon Ridge Dr	O15	Chambray Ct	I4
Bullhead Ln	O16,O15	Cape Cod Ct	F8	Chambray Rd	H4,I4
E Bulrush Dr +	S12	Capen Park Dr	I10	Chameleon Ct	O8,P8
Bunker Loop *	I16	Capri Dr	K11	Chamois Dr	E3
Burbank Loop	O15	Cardinal Dr	I13,I12	Champions Dr *	I10,I9
Burch Dr *	J11	Caribou Dr	N9,O9	Champlain Ct	F8
Burlington St	M11,N11	Carlson Strollway	F13	Chancellor Cir	P9
Burnam Ave	J9	Carmello Rock Dr	O5	Chantilly Ct	I7
E Burnam Rd	J9	Carnation Dr	N6	Chapel Hill Rd	I7,I6,I5,I4,I3,I2
W Burnam Rd	J9,J8	Carol Dr	M15,N15	Chapel Hollow Ct	I5
Burning Bush Rd	Q10,Q9	Carolina Dr	Q11	Chapel Plaza Ct	H7,I7
Burning Bush Rd +	Q10	Carpathian Dr	K5	Chapel Ridge Rd	I5
N Burning Bush Ct +	Q10	Carpenter Dr	N12	Chapel Wood Rd	I5
N Burning Bush Rd +	Q10	Carrera Dr	H4	Chapel Wood Ter	I5
Burnside Dr	L17	Carrick Ct	D7	Chapel Wood View	I5
Burrwood Dr	H8	Carrie Francke Dr *	I9,J9,J8	N Chapman Ln *,+	M3
Bushnell Dr	J12	Carrieridge Dr	E8	Chariton Dr	M16,N16,N15

*Denotes Private Street or Drive (Part) Denotes Shared Maintenance +Denotes County Road

Street Name	Grid Reference	Street Name	Grid Reference	Street Name	Grid Reference
Charles St	L11	Club Ct *	L12,L11	Corkwood Ct	H4
Chateau Rd	S15,R15,R14	Club Meadows Dr	G7	Cornelia Lane	E5
Chatham Dr	F8,G8	Club Village Dr	F8,F7	Cornell	J6,K6
Chatsworth Dr	K14	Clydesdale Dr	O8,P8	Cornerstone Ct	K4,K3
Cheetah Dr	O10,O9	Coats St	L10,M10	Corona Rd	H4,I4
Chelan Cir	C6	S Coats Ln +	G1	Corporate Pl	M10,N10
Chelan Dr	C6,C5	Cobble Creek Dr	H17,I17	Corporate Lake Dr	E9
E Chenar Ct +	Q10	Cobblestone Ct	I4	Corporate Lake Dr +	E9
Cherokee Ln	N16	Cochero Ct	E3	Corporate Plaza Dr	E9
Cherry St	K10,K9	Cocoa Ct	M14	Cosmos Pl	M7
S Cherry Bark Ct +	G5	Cody Ct	D3	E Cottage Ln +	G16
Cherry Blossom Ln	L16	Coho Ct	J3	Cottle Dr	N6
Cherry Hill Dr	I4	Colby Dr	J7	Cotton Wood Ct	O16
Cherry Ridge Ct	I6	Colgate	J6,K6	Cotton Wood Dr	O16,P16
Cherry Ridge Ln	I6	Coliseum Blvd *,+	Q12	Count Fleet Ct	O10
Cheryl Ct	I3	N College Ave	K10,L10	Country Ln	L12
Cheryl Way *,+	R11	S College Ave	I10,J10,K10	Country Club Dr	L12,L11
Chesapeake Ln	Q11	College Park Dr	I6,J6	Country Club Dr S	L12,L11
Cheshire Ct	I4	Colonial Ct	M12	S Country Hill Ct +	H3
Chesterfield Dr	E6	Colony Dr *	H7,I7	W Country Hill Dr +	H4,H3
Chestnut Dr	R14	Colorado Ave	M9	Country Side Ln	M12
Chickasaw Dr	N11	Columbia Dr *	J12,K12	W Country Squire Ct +	P8
Chilton Ct	E6	Columbia Gorge Pkwy	H16,H15	S Country Woods Rd +	G5,H5
Chinaberry Dr	G12	Columbine Ct	H8	N Countryshire Dr +	M2
Chinkapin Ct	I4	Comanche Ct	N15	E County Dr	Q12
Chippewa Dr	O10	Commerce Ct	M10	Court St	L10
E Chris Dr +	E9	Commercial Dr	E9	Courtney Dr	I4
Chrissula Ln	C7	Compton Rd	I4	Coventry Ct	K4
Christian Fellowship Rd	K4,K3	Comstock Dr	N5,O5	W Covered Bridge Rd +	B7
Churchill Ct	F12	Concord St	J5,K5	Covington Ct	E6
Churchill Dr	F12,F11,G12,G11	Concordia Dr	K6	Cowan Dr	J7
Cimarron Dr	H8	Condado Ct	G9	Crabapple Ln	E5,E4
Cinnamon Hill Ln	I13,J13	S Coneflower Ave +	B6	W Crabapple Ln +	E4
Circus Ave	L10	Conestoga Ct	G8,H8	E Craig St	N9
Citadel Dr	Q11	Congo Cir	P10	W Craig St	N9
Citation Dr	O11,P11	Conley Ave	J10,J9	Crape Myrtle Dr	E5,E4
Clairborne Dr	E4	Conley Rd	K13,L13	N Crater Lake Dr +	K16,L16
Clark Ln	L16,L15,L13,L12,M15,M14,M13,M12,M11	Connery Ct	E7,F7	Crawford St	G8,H8
E Clark Ln	L16	Connie Ct *,+	R11	Craydon Dr	I3,I2
E Clarkson Rd	J9	Continental Ct	I4	Creasy Springs Rd	M8,N8,O8
Claudell Ln	L7,L6	Conway Ct	I4	N Creasy Springs Rd	O8,P8,Q8
Claybrook Ct	E3	Cook Ave	L8	Creekfront Way	G4
Clayton St	L8,M8	Cooper Dr E	F10	Creeks Edge Ct	O12,P12
Clear Ct	I4	Cooper Dr N	F10,F9	Creekside Ct	N15
E Clearview Dr +	Q9,R9	Copper Mountain Dr	Q9	Creekwood Pkwy	M13
N Clearview Ct +	Q9,R9	Copperhead Ct	O8	Crescent Rd *	J11
N Clearview Rd +	Q9,Q8,R9	Copperstone Ct	F4	Crescent Green Dr *	G9
Clemens Dr	P12	Copperstone Creek Dr	F4,F3	E Crest Ct +	Q9
Cliff Dr	J11,K11	Copse Ct	L15	Crestland Ave	J7,K7
Clinkscales Rd	K7,L7,M7	Coral Dr	O16	Crestmere Ave	K9
Clinton Dr	K7,L7	Coral Ridge Ct	D2	Crestridge Dr	J6
Clover Way	G9	Corcoran Dr	P9	S Crestview Dr +	G3,H3
N Clover Ct +	S12	Corinth Ct	I4	Crestwood Ln	G7,H7

*Denotes Private Street or Drive (Part) Denotes Shared Maintenance +Denotes County Road

Street Name	Grid Reference	Street Name	Grid Reference	Street Name	Grid Reference
Creve Coeur Dr	O17,P17	Deer Creek Ct	H12	Dustin Dr	E8
Crites Ln	N15	Deer Run Dr	O11	Duval Ct	J4
W Crockett Dr +	C6	Deerfield Dr	O11,P11	Dysart St	L9
Crocodile Dr	O10	Deerfoot Way	G4	E P Moore Dr *	P17,P16
Cromford Mill Dr	E5	Defoe Ct	K4	S Eagle Ct +	H14
Cromwell Ct	I4	Defoe Dr	K4	Eagle View Ct	B4,B3
Crooked Switch Ct	J18,J17	Dehaven Dr	N15	N Earthland Rd +	M2
Cross Timber Ct	G5,G4	Della Ln *,+	R11	East Blvd	L12
Crossings Dr	G7	Delmar Ct	G12	East Briarwood Ln	K6
Crow Ct	O9	Delwood Dr	R14	East Bridgewood Dr	F7
Crown Point	K7	Demaret Dr +	L18,L17	East Brown Station Rd	N13,O13
Crump Ln	L15	Dene Dr	K13,L13	East Campus Dr *	I11,J11
Crystal Point	I6	Derby Ridge Dr	O10,P11,P10,Q11	East Campus Loop *	I11,J11
Crystal Rock Ct	I3	Devine Ct	K4	E East Cedar Ct +	R9
Cullen Ct	E7	Devonshire Dr	E6	S East Georgetown Loop +	J3
Culpeper Dr	P12	N Dewey Ln +	N17	East Henley Dr	N13
Cumberland Rd	G8,H8	Diamond Ave	M11	S East Lexington Cir +	J3
Cunningham Rd	I4,J4	Dianne Dr *,+	R11	East Parkway Dr	K9
W Cunningham Dr +	M2	Dickinson Ct	P12	East Phoenix Rd	M14
Current Rd	H4	Diego Ct	F9	East Pointe Dr	H12,I12
Currituck Ln	Q11	Diego Dr	F9,F8	East Rockcreek Dr	K6
Curt Dr	H4	Dillon Dr	Q9	East Tayside Cir	D7,E7
Curtis Ave	J9	Dinwiddie Cir	O10	East Willowbrook Rd	N13
Cutters Corner Ln	J17	Discovery Dr	E14,F14	N Easter Ln +	L18
Cynthia Dr *	M4	Discovery Pkwy (Part)	D14,E14,F14	Eastham Dr	G8
Cypress Ln	G8	Divot Dr	K12	Eastlake Dr	K6
Dads Way	E8	Doe Creek Dr	P16	Eastland Cir	L12
Daffodil St	O17	Dogwood Ln	M11	N Eastview Ln +	Q9,Q8
Dahlia Dr	N5	Dolly Varden Dr	J2,K2	Eastwood Dr	M12
Dakota Ave	M9	Domain Hill Ct	H16	Edenton Blvd	Q11,Q10
Dalcross Dr	D7,E7	Donald Neil Ct	D9	Edgewood Ave	J8,K8
Damson Ct	L4	Donnelly Ave	L8	Edison St	L11,M11
Danbury Ct	M14	Dorado Dr	K13	Edmonds Ct	C6,C5
E Dancing Willow Dr +	S12	Doral Dr	G7	Edris Dr	O12
Danforth Cir	I12	Doris Dr	M8	Edwards Ct	L11
Danforth Ct	I12	Dornagh Ct	C7,D7	N Eighth St	K10,L10
Danforth Dr	I12,J12	Dorothy Dean Dr	E9,E8	S Eighth St	K10
S Daniel Boone Blvd +	I15	Dorsey St	K10	S Eighth St *	K10
Danvers Dr	G8	N Doulton Dr +	M17	S El Centro Ct +	H14,I14
Daphne Ct	I3	Dove Dr	O9	S El Chaparral Ave +	H14,I14,J14
Darien Dr	J3	N Driftwood Ct +	M17,M16	E El Cortez Dr	G9
Dartmouth	J6	Dublin Ave	J4	W El Cortez Dr	G9,G8
David Dr	O13	Duckhorn Way	M4	S El Dorado Dr +	H14,I14
N Dawn Dr +	M4	Duke St	J6	E Elaine Dr +	R12
Dawn Ridge Rd	M15,M14	Dunbar Dr	E7	E Elder Dr +	P16
Day Flower Ct	L4	Duncan St	L8	Elderberry Ct	O16
Daycrew Loop *	C7	Dundee Dr	K5	Elderbrook Dr	K15
Daylily Ct	L4	Dunhill Way	E7,E6	E Eldorado Dr	P11
Dayspring Dr	K3	Dunleith Ct	B6	N Eldorado Ct	P11
Dean St	L8	Dunmeyer Ct	D4	Elephant Ct	O8
Deans Dr *	J10	Durango Dr	S14,R14	Elephant Dr	O8
Debbie Dr *,+	R11	Durham Chase	E7,E6	Elgin Dr	E7
Deer St	P11	Dustin Ct	E8	Elk Dr	O9

*Denotes Private Street or Drive (Part) Denotes Shared Maintenance +Denotes County Road

Street Name	Grid Reference	Street Name	Grid Reference	Street Name	Grid Reference
E Elk Park Dr +	I15	Fir Pl	M10	Fyfer Pl	K11
Elleta Blvd	N10	N First St	K9	Gabrianna Ct	I2
Elliott Dr	K12	Fisher Walkway	K10,L10	Gage Pl	I3
Ellis Ct	K4	Flagstone Dr	I4	Gailcrest Dr	K4
Elm St	K10,K9	Flanders Ct	M14	Gallant Fox Dr	O11,P11
Elm Grove Dr	P13	Flat Rock Pl	I3	Galloway Ct	D7
Elsdon Ct	E7	Flatt's Mill Ct	E4	E Gans Rd (Part)	D14,D13,D12,E14
Elsdon Dr	E7	Flatwater Dr	S14,R14	E Gans Rd +	D12
Emerald Ct	H6,I6	Fleetwood Dr	N12	S Gans Creek Rd (Part)	C13,D14,D13
Emery Dr	N8	Fleming Dr *	F13	Garden Ct	K7
Emily Dr	H13	Flora Dr	N12	Garden Dr	M6,M5,N6,N5
English Dr	I5,J5,J4	Florence Ave	L8	Garden Brook Ct	E3
S Essex Ct +	J3	Florida Ct	K12	Garden Grove Dr	D3,E3
Esther Lee Ct	H4,H3	Flurry Dr	Q9	Garnet Ave	N11
Eubank Ct	G6	E Forest Ave	L9	Garnet Dr	M11,N11
Eugenia St	L10	W Forest Ave	L9,L8	Garrett Dr *	L10
Euliss Dr *	I16	S Forest Acres +	G5	Garrison Dr *	F13
Evans Rd	K6	Forest Glen Dr	I2	Garrison Pl	I5
Evergreen Ln	L14	Forest Hill Ct	J7	N Garth Ave	K9,L9,M9,N9,O9
Executive Dr	E9	N Forestview Dr +	S12,S11	S Garth Ave	J9,K9
Exhibitors Pass *,+	Q12	Forrest Dr *	G12	Gary St	K7
Fabian Ln *	J3	Forsythia Falls Loop	E5	Gasconade Dr	M16,M15
Face Rock Ct	I6,I5	W Fort Sumter Ct +	J2	S Gateview Dr +	C6
Fair Ln	M15	Forum Blvd	D8,E8,E7,F8,F7,G8,G7,H7,I7,J7	W Gateview Ct +	C6
Fair Haven Dr	N13	Forum Katy Pkwy	I7	S Gateway Blvd +	C6
Fairmont	J6	Forum Plaza Dr	I7	Gazelle Dr	O9
Fairview Ave	L10	Foundation Seed Dr *	F14,G14	Geetha Dr	M16,M15
N Fairview Rd	K5,L5,M5	Fourth Ave	L9	Gemstone Way	N16
S Fairview Rd	I5,J5,K5	N Fourth St	K9,L9	Gene Dr	O13
Fairway Dr	L12	S Fourth St	J9,K9	George Ct	M9
Falcon Dr	I12,J12	S Fourth St *	J9	Georgetown Dr	J4,J3
Fall Brook Dr	D3	Fourwinds Dr	P12	S Georgetown Ct +	J3
N Fall Creek Dr +	T16	Fowler Dr	P11	W Georgetown Dr +	J3,J2
Fall Ridge Dr	F5	Fox Run Dr	M14	S Germantown Dr +	J3
Fall River Dr	F8	Fox Trot Dr	N9,O9	W Gibbs Rd +	M3,N4
Falling Leaf Ct	G13	Fox Valley Ct	P12	W Gillespie Bridge Rd	I4,I3,I2
Falling Leaf Ln	G13,G12	Foxboro Ct	N5	Gipson Ct	N9
Fallow Ct	P17,P16	Foxcreek Way	G4	Gipson St	N9
Falmouth Dr	G8	Foxfire Dr	H9	Giraffe Ct	O9
N Farrar Rd +	R10	Foxwood Ct	K3	N Glacier Dr +	K16
Faulkner Ct	P12	Foyer Ct	N11	Gladden Ln	P9
Faurot Dr	K4	Frances Dr	J7	Glasgow Dr	D7
Fay St	L10,M10	N Frank Stanton Dr +	M19	Glaze Ln	E12
Feldspar Ct	N16	Fredora Ave	K8	Glen Eagle Dr	F7
Fellows Pl	I10	Freedom Dr	L17,L16	Glenbrook Ct	I4
Fenimore Dr	P11	Freeport Way	K17,K16	Glencairn Ct	E7
Fern Flower Ct	O16	N Frideriki Dr +	M16	Glencairn Dr	E7
Ferndale Dr	N15	Fritz Ct	M4	Glencross Way	L3
W Field St +	B6	W Frogs Leap Ct +	B6	Glenn Dr	N12
Field Stone Ct	H6	Frontenac Pl	H4	Glenn Wesley Ct	K3
Fieldcrest	I6,J6	Frontgate Dr	F4,G4	Glover Ct	M14
N Fifth St	K9,L9	Funderburg Mill Dr	E5	Glenstone Dr	K14,L14
S Fifth St	J9,K9	Furlong Dr	O11	Glenview Ct	P12

*Denotes Private Street or Drive (Part) Denotes Shared Maintenance +Denotes County Road

Street Name	Grid Reference	Street Name	Grid Reference	Street Name	Grid Reference
Glenwood Ct	J8	Green Ridge Rd	N13,N12,O12	Hayworth Ct	E7,E6
N Glenwood Ave	K8	Green Valley Dr	J13,J12,K12	Hazelnut Ct	R14
S Glenwood Ave	J8,K8	Greenberry Ct	D3	Hazelwood Dr	L12,L11
Glorietta Dr	O12	Greenbriar Dr	G8,H8	N Heather Ln	K6,L6
Godas Cir	M16	S Greenfield Ct +	H5	S Heather Ln	K6
Godas Dr	M16	Greenleaves Ct	F11	Heatherstone Ct	E3
Godfrey Dr	F8,G8	Greensboro Dr	Q11,Q10	Hector Pl	M15
Gold Finch Ct	I17	Greenwich Cir	K3	Hedgewood Ct	H5,H4,I5
Gold Star Ct	P16	Greenwood Ct	J8	Hedgewood Dr	H4
Goldcrest Ct	H8	N Greenwood Ave	K8,L8	Heidman Rd	L7
N Golden Dr +	R9	S Greenwood Ave	J8,K8	E Heller Rd (Part)	T17,T16,T15
Golden Bear Dr	M13	N Gregory Dr +	S12,R12	Hellwig Ln	D9
Golden Eagle Dr	O9	E Gretchen Dr +	M17,N17	E Hemme Dr +	M19
Golden Trout Ct	J3	Grindstone Pkwy	F10,G13,G12,G11,G10	Hemmingway Dr	K14
N Golf Blvd +	L17,M17	Grindstone Plaza Dr	G11,G10	Hendrix Dr	M12
Gondola Dr	Q13	Grissum Dr	N12	Henwich Dr	E2
Gondolier Dr	P9	Grizzly Ct	N12	Hepscott Ct	B5
Goodwin Pointe Dr	I12	Gulfstream Dr	F12	Heriford Rd	M12,M11
Goose Pond Ln	O15	E Gunn Ln +	I15	Hermitage Rd	F11,G11
S Gopher Dr +	H15	Gunnison Ct	H8	Hershey Ct	M14
Gordon St	L11	Gus Ct	N6	E Heying Dr +	P12
Gorham Oak Dr	G5	Gypsy Moth Dr	N11	Hialeah Dr	G12
Grace Ln (Part)	K16	E Hackberry Blvd +	R9	Hibiscus Dr	M5,N5
N Grace Ln (Part)	K16,L16	Haden Dr	N11,O11	Hickam Dr	M14
Grace Ellen Dr	O12	Hal Ct	K5	S Hickam Ct +	D8,E8
Grampian Dr	K4	Hallbrook Ct	G7	W Hickam Dr	D8
Granada Blvd	G9,G8	Halsted Ct	I4	W Hickam Dr +	D8,E8
Grand Ave	L9,M9	Hamilton Way	K10	Hickman Ave	L10,L9
Grand Banks Dr	N11	Hamlet Cir	K3	Hickory St	L11,L10
S Grandview Cir +	H3,I3	Handley Pl	I5	Hickory Hill Dr	J7
W Grandview Ct +	H3	Hanover Blvd	M14	Hicks Dr *	L9
Granite Dr	O16	E Happy Hollow Rd +	D9	Hidden Creek Ct	M14
Granite Creek Dr	N5	Harbor Park Dr	G12	High St	J11,K11
Granite Oaks Ct	I3	Hardin St	L8,M8	High Oaks Ct	F11
Granite Springs Ct	F4	W Harmony St +	B6	S High Point Ln +	B6
Granite Springs Dr	F4	E Harold Ct +	R9	High Quest Cir	P11
Grant Ct	H4	Hartfield Dr	K4	High Quest Dr	P11
Grant Ln	H4,I4	S Hartford Rd +	H3,I3	Highgate Ct	K14
Grant Ln	H4	Hartley Ct	K11,L11	Highland Dr	K6,K5
Grapevine Ct	G8	Hartwick Trail Rd *	F13,G13	Highlands Ct	D7
Gray Fox Ct	M14	Harvard	J6	Highlands Pkwy	D7,D6,E7
Gray Oak Dr	G11,G10	S Harvest Rd +	F5	Highridge Cir	I7,J7
Grayling Ct	J2	E Harvester Rd +	R10	Highridge Dr	I7,I6
Grayson Dr	M5,N5	S Hastings Ct +	I3	Highview Ave	M9,M8
S Graystone Dr *,+	J2,K2	Hathman Pl	L12,M12,M11	N Highway 763	P10
Greeley Dr	Q14,Q13	Hatteras Dr	Q11	N Hilary Ct +	R9
Greeley St	Q14	Hatton Ct	I6	Hilda St	F11
Green Gate Ln	J17,J16	Hatton Dr	I6	S Hill Creek Rd +	C8
Green Meadows Cir	G9,G8	Haven Rd	N11,N10	Hill Haven Ln	N13,O13
Green Meadows Way	G9	W Havens Dr +	R9	Hillcrest Dr *	H12,H11,I11
E Green Meadows Rd	F10,G10,G9	Haverhill Ct	F8	E Hillcrest Dr +	S15,S14
W Green Meadows Rd	G9	Hawthorne Dr	J11	Hillsboro Dr	N8
W Green Meadows Rd	G9,G8,G7	Haywood Ct	K3	Hillsdale Rd	K14,L14

*Denotes Private Street or Drive (Part) Denotes Shared Maintenance +Denotes County Road

Street Name	Grid Reference	Street Name	Grid Reference	Street Name	Grid Reference
Hillshire Ct	I6	S HWY KK	D4,D3,D2,E4	Jenne Ln	P13
Hillshire Dr	H6,I6	N HWY PP	O17,P17,Q17	Jenne Hill Dr	P13
Hillside Dr	K7	N HWY VV	R10	Jennifer Ln *,+	R11
S Hillside Dr +	A4,B4	E HWY WW	H18,H17,H16,I16,I15,J15,J14	Jesse Ln	I5
Hilltop Dr *	J11	Hyde Park Ave	F10	Jewell Ave	L9,M9
S Hilltop Dr +	D8	I-70 Dr NW	M6	E Joan Ct +	D14
W Hilltop Dr +	A4,B4	I 70 Dr NW	M6,M5,M4	Joann St	I7
Himalayas Dr	K5	I 70 Dr SE	L16,L15,L14,L13	Joey Dr	P9,P8
Hinkson Ave	L11,L10	I 70 Dr SW	M8,M7,M6,M5,M4	John Garry Dr	E9
Hinkson Creek Rd	N14,O14,P15,P14	E I 70 Dr SE	L18,L17,L16	Johnson Dr	J5
Hinkson Creek Rd (Part)	P15,Q16,Q15	E I 70 Dr SE +	L18	Jolene Dr	N10
Hirth Ave	K8,L8	W I 70 Dr NW +	M4,M3	Jonquil Pl	M5
Hitt St	J10,K10	W I 70 Dr SW +	M4,M3	Jordan Ct	L3
Hitt St *	J10	I 70 Complex Ct *	M10	Joshua Tree Ct	N15,O15
Hockaday Ct	P11	Idlewood Ct	E8,E7	Joslyn Ct	J4,K4
Hockaday Pl	P11,Q11	Iguana Dr	O9,P9	Jubilee St	I4
Hodge St	L11,L10	Illinois Ave	M9	Julesburg Way	D4
Hodgsdon Mill Dr	D5,E5	Imperial Ct	M14	June Ln	M12
E Hoe Down Dr +	D9,D8	Independence St	L8	Jungle Tree Dr	O9,P9
Hogan Dr +	L17	Indiana Ave	M9	Juniper Cir	F11
Hollow Ridge Ct	F12	Industrial Dr	N6	Juniper Ct	F11
Hollow Ridge Dr	F12	Ingleside Dr *	J11	Juniper Dr	F11
Holly Ave	N12,N11	Innsbruck Way	E7	Juniper Pl	F11
Holly Glen Ct	E8,E7	International Dr	Q10	Kai Dr	F6
Holly Hills Ct	H4	N Interstate Dr	Q10	Kangaroo Ct	O10,O9
Holly Ridge Ln	H9,H8	N Interstate Dr +	P10,Q10	E Karin Ct +	P17
Hollyhock Ct	N6	Inverness Ct	F7	Kassem Dr	M16
Hollyhock Dr	N6	Ireland Ct	L7	S Katelyn Ct +	D2,E2
Homestead Ln	B6	Iris Dr	M5,N5	Kathy Dr	M8
Hominy Branch Ct	J12	Irma Dr	N16	W Kathy Glen Ct +	C3
Hominy Wood Rd	L14	Iron Gate Dr	N5,O5	Katy Ln	H7,H6,I6
Honeysuckle Dr	G7	Ironwood Dr	I4	Katy Woods Ct	H6
Hope Pl	L8	N Irvin Loop +	Q9	Kays Pointe Dr	H12
Hospital Dr *	J10	Isherwood Cir	N13	Keegan Ct	C7,C6
Hourigan Cir *	F13	Isherwood Dr	N13	Keene Ct	K13
Hourigan Dr *	F13	Islip Dr	K17,K16	N Keene St	K13,L13
S Howard Orchard Rd +	D2,E2	Ivanhoe Blvd	L4	S Keene St	K13
Howell Mountain Dr	H16	Ivory Ln	J17	Keenes Edge Dr	K13
Hubbell Dr	K10	Ivy Way	K6	Kelly Ln	M15
S Huggard Ln +	D15,E15	Jack Estes Way *	K11	Kelsey Dr	N17,N16
Hulen Dr	J5,K5	Jackal Dr	P9	S Kendallwood Rd +	H3,I3
Hunley Ct	K16	Jackpine Dr	Q9	Kenilworth Dr	E7,E6,F7,F6
Hunt Ave	L7,M7	Jackson St	L8,M8,N8	Kennesaw Ridge Rd	O10
Hunt Ct	L7	Jacobs Pl	K13,K12	N Kent Dr +	S12,R12
Hunter Ln	P12	Jaguar Ct	O9	Kentucky Blvd	J10,J9
S Hunter Ct +	E4	Jake Ln	I5,I4,J5	Kentucky Blvd *	J10
Hunter Valley Dr	G5	Jamesdale Rd	P14,P13	Kenwood Dr	I4
Hunting Field Rd	L14	Jarvis Ln	I4	Kenya Ct	O9
Huntridge Dr	G10,G9,H10	N Jasmine Way +	Q10,Q9	Kersting Ct	M16
Huron Ct	B4,C4	Jean Rae Dr	L7	Keystone Ct	I4
Hutchens Dr	M6	Jeana Ct	I3	Keystone Dr	I4
S HWY 163	D9,E9	Jefferson St	L8,M8	Killarney Dr	F7
N HWY 763	P10,Q10,R10	Jenne Ct	P13	Killian Ct	E7

*Denotes Private Street or Drive (Part) Denotes Shared Maintenance +Denotes County Road

Street Name	Grid Reference	Street Name	Grid Reference	Street Name	Grid Reference
Kimberly Way *,+	R11	Lakeside Dr *,+	R11	Liberty St	K11,K10
King Ave	L9	Lakeview Ave	M11,M10	Lichfield Dr	N8
King Salmon Way	J3	Lakewood Dr *	M12	Lightpost Dr	J17,J16
Kingsbridge Dr	E6	N Lakewood Dr +	L16,M16	Lightview Dr	M15
Kingsbury Pl	K4	S Lakota Ridge Ln +	B7,B6	Lilac Dr	N6,N5
W Kingston Ct +	J2	Lamar Ct	M14	Lillian Dr	M15
Kinloch Ct	E7	Lambeth Dr	M12	Lily Ct	N5
Kinsey Ct	K4	Lambeth Dr *	L12,M12	Limerick Ln	H6,I6
Kipling Way	J14,K14	Lamp Ln	M15,M14	Limestone Ave	I3
Kirk Hill Rd	L16,L15	Lancaster Dr	K9	E Limoges Dr +	M17
Kirkdale Ct	F7	Lance Dr	O11	Lincoln Dr	L9,L8
Kirkdale Dr	E7,F7	E Lang Dr +	S15,S14	N Linda Ln +	M17,N17
Kirkwood Ct	O17,P17	Langham Dr	P11	Lindell Dr	K8
N Kirsten Ln +	Q9	Lansing Ave	K14,L14,L13	Linden Way	N15,O15
E Kirtley Rd +	I15	Lantermans Mill Dr	E5	Lindy Ln	L7
Kit Fox Dr	M14	Laoris St	N12	Linkside Dr *	I17
Kitty Hawk Dr	N11	Laramie Ct	F7	Lisa Lorane Dr	I3,I2
Knipp St	M6	Larch Ct	M10	Live Oak Ln	O12
Knollwood Ct	K3	Laredo Trl	E3,E2	Lloyd Ct	H6
W Knox Dr +	I3	Largo Dr	E3	Lloyd Dr	H6
Koala Dr	O10	Larkspur Ct	F12,F11	Loch Ln	K6
Kodiak Ct	O9	Lasalle Pl	L9	Locust St	K10,K9
Kohler Cir	I5	Lasso Cir	H17,I17	E Locust Grove Dr +	M17
Kraemer Ct	N6,O6	E Lathrop Rd	J9	Loma Ct	J6
Kristos Ct	M16	W Lathrop Rd	J9,J8,K8	London Dr	L8,L7
Kunlun Dr	K5,K4	Laura Ct *,+	R11	Longfellow Ln	K6
Kyle Ct	H6	Laurel Dr	K5	Longford's Mill Dr	E5,E4
Kyle Dr	H6	Lavinia Ct *	F13	Longstreet Dr	P11,Q11
La Mesa Dr	G12	Lawnridge Ct	O13	Longview Dr	I3,I2
La Mirada Dr	O5	Lawrence Pl	K11	Longwell Dr	J5,J4
La Quinta Dr	G7	N Lawrence Dr *,+	N18	Longwood Dr	B5
La Rail Dr	H8,H7	N Lawrence Dr +	N18	Look Out Ct	O10
Labrador Dr	I2,J2	Lea Verde Ct	F7	Lookout Peak Dr	Q9
Lacewood Dr	G12,H12	Leatherbrook Dr	D3	Lost Tree Ter	O16
Laclede Dr	N16	Leawood Ter	K8	N Lotus Ct +	Q10
Lacosta Ct	G7	Lee St	J10	N Lotus Loop +	Q10
Ladue Ct	O17	Leeway Dr	O13,O12	Louise Cir	F11
Lafayette Ct	M16,N16	S Legion Ln	J14,J13	Louisville Dr	I3,I2,J3,J2,K3
Lagrange Ct	J8	Leighton Dr	E4,E3	S Louisville Dr +	J3,J2
Lagrange Rd	J9,J8	E Leisure Dr +	P16	W Louisville Ct +	J3,J2
Lake St *	J10	Leland Ridge Rd	J4,K4	Lovejoy Ln	O12,O11
E Lake Forest Dr +	D9	Lema Ln +	L17	Lowe St	L7
Lake Front Ct	O16	Lemmon Dr *	F13	Lowry Mall	J10
N Lake Of The Woods Rd +	L17,M17,N17,O17	Lemone Industrial Blvd	G13,H13	Luan Ct	J5
Lake Point Ln	H8,H7	Lenoir St	F14,F13,G13	Lubbock Ct	H10
Lake Ridgeway Rd	M13,N13	Lenox Pl	H4	Lucerne Ct	G8
Lake Town Dr	H4	Lentz Dr	N17	Ludwick Blvd	J4,J3
Lake Trout Ct	J3,J2	E Leslie Ln	M9	W Ludwick Blvd +	J3
Lake Valley Ln	E8,E7,F7	W Leslie Ln	M9,M8	Lupine Dr	F12,G12
Lake Way Dr	O16	N Lespedeza Ln +	S13	Lyman Ct	I4
N Lakeland Dr +	M17,N17	Leupold Ct	S15,S14	Lyman Dr	I4
Lakeshore Dr	J8	Lexibelle Dr	K16	Lynn St	L9,L8
Lakeside Dr	J6	W Lexington Ct +	J3	Lynnwood Ct	H8

*Denotes Private Street or Drive (Part) Denotes Shared Maintenance +Denotes County Road

Street Name	Grid Reference	Street Name	Grid Reference	Street Name	Grid Reference
Lynnwood Dr	G8,H8,H7	Maupin Rd	K8	Mills Dr	I7,I6,J7
Lyon St	L10,L9	Maxwell Ln	L3	N Milo Ln +	S12
Mabry Mill Dr	D5,E5	Mayberry Dr	N5	Mimosa Ct	K10
Macaw Dr	O9	Mayflower Dr	N6,N5	Mint Julep Dr	O11
Mace Ct	E12,E11,F12,F11	McAlester St	L11	Miramar Ln	G9,G8
Mace Dr	E12,F12	McBaine Ave	K8,L8	Mirtle Grove Ct	G11
Madera Dr	G9	McClure Dr	N12	Mission Ct	K6
Madison St	L8,M8	McGregor Ln	G6	Missouri Ave *	J10
Madison Creek Dr	B5,C5	McKee St	L15,M15,N15	Misty Glen	H6,I6
Madison Park Ct	I6	McKenna Ct	E7	Misty Grove Ct	E3
Madison Park Dr	I6	McMickle Dr	L3	Misty Springs Way	S14,R14
Madrid Ln	G9	McNab Dr *	K11	Mistywood Ct	P12
Magnolia Ct	N6	Meadow Ln	K8,L8	Mitchell Ct *	L10
Maguire Blvd	G13,H13,I13	Meadow Brook Dr *,+	R11	Mizzou Pl	I11
Mahogany St	I4	Meadow Lark Ln	I12	Mob Hill *	I11
Mahon Dr	K17,K16	E Meadow Lark Ln +	D15	Mohawk Ave	N16,N15
Majestic Cir	D3	Meadow View Dr	F12,F11	Mohawk Ct	N15
Malibu Ct	J5	Meadowbrook Dr *,+	R11	Mojave Ct	Q14
Mallard Ct	I13,I12	Meadowvale Ct	M15,N15	E Molly Ln +	N17
Mamba Dr	O9,P9	Medavista Dr	J7,K7	Mondavi Ct	I15
Man O War Dr	O11,O10	Medford Dr	K3	Moniteau Ct	N15
Manhasset Dr	K3	Medina Dr	N8	Monk Dr *	I10,J10
Manhattan Dr	H10	Meghann Dr	K5	Monmouth Ct	F12
Manor Ct	K7	Mehl Rd	L12	Monroe St	L11
Manor Dr	J7,K7	Melbourne St	K10,L10	Monsoon Ln	O9,P10,P9
N Maple Ct +	R9	Melissa Dr	M16,M15	S Mont St +	E9
S Maple Bluff Dr *	H4	Melody Ln	G9,H9	Montauk Ct	B4
Maple Grove Way	E8	Melrose Dr	E8,F8	Montclair Ln	G10
Maple Leaf Dr	L16,L15	Memorial Ct	H9	Monterey Dr	F9,G9
S Maple Meadows Dr +	B7,C7	Merchant St	I4	Monterey Dr *	F9
Maplewood Dr	J7,K7	Merideth Dr	I4,J4	N Montgomery Dr +	Q9
Marble Cedars Dr	I3	Merrill Ct	E7	Montpelier Pl	F8
Marcassin Dr	I16,J17,J16	S Mesa Dr +	I14	Moon Valley Rd	J12,K12
Maricopa Dr	G12,G11	W Mesa Dr	I4,I3	Moore Walkway	K10,L10
Marietta Falls Ln	B5	W Mesa Dr +	I3	Moorland Dr *,+	Q11,R11
Marion Dr	J7,K7	Mexico Gravel Rd	N14,N13,N12,O16,O15,O14	Mores Blvd *	M11
Market Dr	I4	E Mexico Gravel Rd	O17,O16	Morning Dove Ct	I16
Marquis Ct	G12	E Mexico Gravel Rd +	O17	Morning Dove Dr	I16
Marsha Ct	N12	E Meyer Industrial Dr +	D16,D15	Morning Glory Dr	M6,M5
Martha Dr	N13	W Michelle Ct +	M4	Morning Star Ct	D2
Martin Dr	J6,K6	Mick Deaver Dr	I9	Morningside Dr	J11
Martinshire Ct	H6	Mick Deaver Dr *	I9	E Morris Dr +	P12
Martinshire Dr	H6,I6	Middlebush Dr	J5	Moss St	L11
Mary St	L9	Mikel St	L8,M8	Moss Creek Ct	I16,I15
E Mary Ann Cir +	P17	Milicent Ct	N8	Moss Oak Ct	H4
Mary Ellen Dr	O11,P11	W Mill Creek Ct +	F5	Mount Carmel Ln	K4,K3
Marygene St	K8,K7	W Mill Creek Ter +	F5	S Mount Celestial Rd +	B3
Maryjane Dr	P13	Millay Dr	P12	Mount Vernon Ave	L11
Marylee Ct	I7	Millbrook Dr	J4,J3	Mountain Top Ct	Q9
Marylee Dr	I7	S Millbrook Ct +	J3	Mountain View Ct	Q9
N Masonic Dr	S11,R12,R11	W Millbrook Dr +	J3	Mud Rock Ln	I3
Massengill Ct	F12	Miller Dr *	F13,G13	Muirfield Ct	E6
Matthews St	K10	N Millet Ln +	S12	Muirfield Dr	E6

*Denotes Private Street or Drive (Part) Denotes Shared Maintenance +Denotes County Road

Street Name	Grid Reference	Street Name	Grid Reference	Street Name	Grid Reference
Mulberry Rd	N13,N12	North Cir	K7	Oakley Dr	B6
Mule Deer Dr	P16	North Azalea	I12	Oakmeadows Dr	N12
Mulligan Ct *	I17,I16	North Brookline Dr	G8	Oakridge Ct	H8
Mumford Dr	K4	N North Browns Station Rd	S15	Oakwood Ct	K7
Murano Way *	I17	N North Browns Station Rd (Part)	S15,T15	Oakwood Dr	J12
Murfreesboro Dr	K16	N North Browns Station Rd +	T15	N Oberlin Valley Dr +	P8
E Murphy Dr +	Q9	E North Cedar Lake Dr	E9,E8	W Obermiller Rd +	P8
Murrell Dr	N15	W North Cedar Lake Dr	E8,E7	N Old 63	K11,L11
E Nance Dr +	Q10	North Charleston Cir	M14	N Old 63	L11
Nancy Dr	K5	North Deerborn Cir	I6	S Old 63	J12
Nannyberry Ct	L15	North Fallwood Ct	F7	S Old 63	G12,H12,H11,I12,I11,J12,K12,K11
Napa Dr	L4,M4	North Garth Ct	N9	S Old Hwy 63	I11
Napoli Dr	Q14,Q13	North Leisurely Way	N12	W Old Field Rd	F5
Nashua Ct	F8	North Parklawn Ct	M8	W Old Field Rd +	F5,F4
Nathaniel Dr	P12	North Phoenix Rd	M14	Old Hawthorne Drive East	H17,I18,I17,J18,J17
Native Dancer Ct	P11	W North Pinebrook Ln +	H4,H3	Old Hawthorne Drive West	H17,I17,I16,J17
Native Dancer Dr	P11	North Valley View Dr	J11	S Old Mill Creek Rd (Part)	E5,E4,F5,G5
Navaho Ave	N16	North Village Cir	F8	E Old Millers Rd (Part)	D16,D15
Nearpoint Ct	D4	North Wappel Dr	K4	E Old Millers Rd +	D16
Neathery Ln *,+	R11	North Willowbrook Rd	N13,N12	E Old Plank Rd (Part)	D9,D8,E9
Nebraska Ave	M10,M9	Northampton Dr	G12	S Old Plank Rd (Part)	B5,B4
Needham Ct	F8	Northfield Dr	E7,E6,F6	S Old Plank Rd +	A4,B4
E Needle Ct +	S12	Northland Dr	N11,N10,O10	W Old Plank Rd (Part)	C7,D8,D7
N Nelson Dr +	S15,T15	Northridge Dr	O12	W Old Plank Village Dr +	B6,C6
Nelwood Dr	M12,N12	Northshore Dr	H7	S Old Ridge Ct +	G5
Neptune Dr	K17,K16	E Northwood Dr +	S12,S11	S Old Ridge Rd +	G5,H5
New Haven Rd (Part)	G14,G13	Norwalk Dr	N8	S Old Village Rd	B7,C7
E New Haven Rd (Part)	G16,G15,G14	Norwich Dr	K15	S Old Village Rd +	C7
E New Haven Rd +	G16	Nottingham Ct	P13	Olive St	N12
W New Meadow Ln +	B6	Nottoway Dr	B6,B5	S Olivet Rd +	H18,I18,J18,K18
S New Town Ave +	B6,C6	S Nursery Rd (Part)	B4,B3	Olivia Ray Dr	K16
Newbury Way	E3,E2	Oak St	K9,L9	Olympic Blvd	M14
Newcastle Dr	E6,F6	Oak Cliff Dr	I5,I4	Olympic Ct	M14
Newmarket Pl	F8	Oak Cliff Pl	I5,I4	Omaha Ct	O10
Newport Ct	I4	Oak Gate Ct	H4	N ONeal Rd +	P5
Newton Dr	M9,N9	Oak Harbor Ct	C6	Onofrio Ct	K4
Nichols St	L10	Oak Haven Dr	G8,H8	Onyx Dr	O16
Nick Ct	M15	Oak Lawn Dr	G8,H8	Opal Dr	O16
E Nifong Blvd	F13,F12,F11,F10,F9,G10,G9	Oak Mount Dr	K14,L14	Open Gate Dr	J17,J16
E Nifong Blvd (Part)	F9,G9	Oak Point Ct	I5	Orange St	M8
W Nifong Blvd (Part)	F9,F8,F7,F6,G6,G5	Oak Side Ct	I5	Orchard Ct	K7
Nikki Way	E9,E8	Oak View Dr	N15	Orchard Ln	M16,M15
N Ninth St	K10,L10	E Oakbrook Dr +	R12	N Oriole Dr +	M19
S Ninth St	J10,K10	Oakfield Dr	N12	Oriole Ln	M15
E Noah Ct +	M19	Oakland Pl	O12	Orleans Ct	L5
Noble Ct	L9	E Oakland Church Rd (Part)	T15,T14	Orleans Dr	L5
Nocona Pkwy	E13,F13	E Oakland Church Rd +	T14	Orr St	K10
Norbury Dr	N12	Oakland Gravel Rd	N12,O12,P12	Orrine Ct	E11
Norfleet Dr	G10	N Oakland Gravel Ct	P12	Orrine St	E11,F11
Norfolk Ct	E6	N Oakland Gravel Rd	P12	Osage Dr	M15,N15
Norma Ct	I7	N Oakland Gravel Rd +	S13,S12,Q12,R13,R12	E Osage Ridge Ln +	K17,K16
Norman Dr	H10	Oakland Park Dr	O12	Oswago Cir	K17,K16
North Blvd	L10	Oakland Ridge Dr	O12	Otto Ct	L10

*Denotes Private Street or Drive (Part) Denotes Shared Maintenance +Denotes County Road

Street Name	Grid Reference	Street Name	Grid Reference	Street Name	Grid Reference
Outback Dr	P9	Pendleton Walkway	L9	Port Orchard Dr	C5
Outer Rd	E9,F9,G9,H9,I9	Penn Ter	M13	Port Townsend Ct	C6
Outer Rd *	I9	Pennant St	L7	Portland St	K13,L13
Outer Rd +	E9	Pennsylvania Dr	M12,N12,N11	Portsmouth Dr	N8
OUTER RD ACCESS	F9	E Penny Ct +	N17	Post Oak Dr	H4
Overbrook Ct	J17	N Penny Ln +	N17	Potomac Dr	I4
Overhill Ct	J5	Pepper Grass Dr	L4	Powder Bluff Dr	Q9
Overhill Rd	I6,I5,J6,J5	Pepper Tree Ln	J13,J12	Powell Dr	N12
Overland Ct	G8	Perche Pointe Pl	J2	Prague Ln	L4
Oxford Dr	J7,J6	Peregrine Pl	P9	Prairie Ln	O8
W Ozark Ln +	B6	Pergola Dr	I16	E Prairie Cir +	D15
Paddock Ln *,+	Q12	Perkins Dr *	M15	N Prairie Dr *,+	R11
Palmer Pl +	L17	Pershing Rd	K7,L7	W Prairie Ln +	O8
E Palmer Rd +	Q17	S Persimmon Rd +	E4	Prairie Creek Dr	D3,E3,E2
Pannell St	L10,M10	Pettis Dr	M16,N16	Prairie Ridge St	Q14
Panorama Ln	Q9	Pheasant Run Dr	I12,J12	Prairie Rose Ct	O16
Panther Dr	O10	Philips Farm Rd	F13	W Prairieview Dr +	O8
Paquin St	K10	E Phyllis Ave	M9,N9	E Prathersville Rd	R12,R11
Paris Ct	L11	W Phyllis Ave	M9,M8,N9	E Prathersville Rd +	R12,R11,R10
Paris Rd	L11,L10,M12,M11,N13,N12,O13,P14,P13,Q14,R15,R14	Prickard Way	I4	Pratt St	K11,K10
Park Ave	K10,K9,L10	W Picket Post St +	G5	Preakness Dr	O11
Park De Ville Dr	K5,L5	Pickford Pl	I3,J3	Premier Ln	P13
Park De Ville Pl	L5	S Pickford Pl +	J3	Prescott Dr	F12,G12
Park Hill Ave	K9	Piedmont Pl	Q11	Prestwick Ct	E7
Parkade Blvd	M8,N9,N8	Pierre St	N15	Prestwick Dr	E7
Parker St	M11,N11,O11	Pimlico Ct	F12	Primrose Dr	N6,N5
Parklawn Ct	M8	Pimlico Dr	F12	Primus Dr	M16
Parklawn Dr	M8	Pin Oak Ct	H8	Princeton Dr	J7,J6
Parkridge Ct	J6	N Pin Oak Blvd +	L17,M17	Proctor Dr	N9,N8
Parkridge Dr	J6	Pine Dr	O13,O12	Prospect St	J8,J7
Parks Edge Pl	O12	Pine Tree Ln	F5	N Providence Rd	K9,L9,M9,N9,O9,P9,Q9
Parkside Dr	M8,M7,N7,N6	Pine View Dr	O13,P13	S Providence Rd	E9,F9,G9,H9,I9,J9,K9
Parkview Dr	K12	W Pinebrook Ct +	H3	Providence Point *	I10,I9
Parkwood Ct	K3	Pinecrest Dr	O12	Providence Walkway	L9
Patsy Ln	L7	E Pinehurst Ln +	M16	Pulaski Dr	M16
Paw Paw Way	L4	Pineland Dr	O16	Pyrenees Dr	K5
Paw Print Ln	N12	Pinewood Dr	K7,L7	Python Ct	O8
E Payette Dr +	M19	Pioneer Dr	N13	Quail Dr	M12
Payson Dr	L3	Piranha Ct	O9	E Quaker Cir +	L18
Peabody Rd	S15,R17,R16,R15	N Pitchfork Pl +	S12	S Quantrills Pass +	B7
Peach Ct	F9	Planter Rd	J8,J7	Quarry Park Dr	F11
Peach Way	F9	Player Pl +	L17	Quartz Ln	N16
Peachtree Dr	F9	Playfair Ln	G12	Queen Ann Dr	I12,I11,J12
Pear Tree Cir	E8	Pleasant Way	M15,N15	Quick Sand Cir	O10
Pearl Ave	L7	Plymouth Dr	J5	E Quince Ct +	Q10
Pebble Beach Dr	K16	Ponderosa St	F13,G13,G12	Quinton Ct	P12,P11
Pebble Creek Ct	H12	S Ponderosa St	E14,E13,F13	E Rabbit Run +	G16,G15,H16,H15
Pecan St	L9	S Ponderosa St +	D15,E15,E14	E Raccoon Ridge Dr +	H15
S Pecos Ave +	I14	Poplar St	L10,M10	Radcliffe Dr	J7
S Pecos Ct N +	I14	E Poplar Hill Dr +	D8	Rain Forest Pkwy	O10,O9
S Pecos Ct S +	I14	Poppy Way	N5	Rain Tree Ct	J12
Pemberton Dr	B6	Port Way	K16,L16	Rainbow Trout Cir	J3
Pendleton St	L9	Port Angeles Ct	C6,C5	Rainbow Trout Dr	J4,J3

*Denotes Private Street or Drive (Part) Denotes Shared Maintenance +Denotes County Road

Street Name	Grid Reference	Street Name	Grid Reference	Street Name	Grid Reference
Rainier Ct	C6	Ridgefield Rd	I6,I5,J5	S Roseta Ave +	I14,J15,J14
Rainwood Dr	I5	E Ridgeley Rd	J9	Rosewood Ct	E8
Rainwood Pl	I5	W Ridgeley Rd	J9,J8	Roslyn Ct	C6,C5
Raleigh Dr	Q11,Q10	Ridgemont	I6,J7,J6	Ross St	J11,J10
Ralph Dobbs Way	D9	Ridgemont Ct	I6	Rothwell Dr	K4,L4
E Ramie Ct +	Q10	Ridgeview Dr	G5,G4	Round Rock Dr	I3
Randy Ln	J12	Ridgeway Ave	K8,L8	N Route B	S14,R14
Range Line St	L10,M10,N10,O10,P10	Ridgeway Pl	L8	Rowe Ln	L7
Ranger Dr *	I16	S Ridgewood Rd +	C8,C7,D8	Roxbury Ct	F8
Rashid Ct	N6	W Ridley Wood St +	G5	Royal Aberdeen St	F7
Raspberry Ridge Dr	L15	Riney Ln	M14,N14	Royal Birkdale Dr	F8,F7
E Ravens Ridge Dr +	H15,H14	Ripley St	K11,L11	Royal Heritage Dr	E7,E6,F7
Ray Young Dr	I12	Rippling Water Way	I18,I17,J17	Royal Lytham Dr	E7,F7
W Readosa Ln +	I3	Risen Star Ct	P11	Royal Oak Ct	H4
Rear Coats St *	L10	Riva Ridge Ct	P11	N RTE B	S14,T15,T14
Rebecca Dr *	M5	N River Birch Pl +	S12	N RTE E	O5,P5
Rebel *	K14	S River Hills Rd +	C3,D3	S RTE K	C8,D9,D8,E9
N Rebel Dr +	M4,N4	Riviera Dr	P11	W RTE K	B7,B6,B5,B4,B3,C8,C7,C6
Rebel Hill *	K14	E Riviera Dr	P11	Ruby Ln	L7
Recreation Dr *	I9	Rivington Dr	B5	Ruby Oaks Ct	I3
Red Bay Creek Rd	E5,E4	Robert Howell Ln *	D9	S Running Deer Ct +	G15,H15
Red Fox Ct	M14	Robert Ray Ct	M15	Russell Blvd	J7,K7,K6
Red Oak Ln	G8	Robert Ray Dr	L15,M15	S Rustic Rd	J14,J13
S Red River Dr +	D3,D2	Robin Ter	I6	S Rustic Rd (Part)	I14,I13,J14,J13
Redbud Ln	J8	Rock Cliff Dr	H10	S Rustic Rd +	J14
Redcastle Ct	E7	Rock Quarry Rd	E11,F11,G11,H11,H10,I10	Rustwood Rd	N11
Redmond Ct	B6	S Rock Quarry Rd +	E11	Rutherford Dr	E12
N Redtop Ct +	S13,S12	W Rockhampton Cir +	J3	Rutledge Dr	Q14,Q13
Redwing Dr	N17,N16	Rockhill Rd	J11,K11	N Rye Way +	S12
Redwood Rd	K7,L7	Rockingham Dr	K6	Ryefield Ct	L3
Reedsport Ct	L3	Rockman Ln	F9	Ryefield Rdg	L4,L3
Reedsport Rdg	L3	N Rocky Fork Dr +	R9	S Sabine Dr +	B3,C3
Regal Way	E3	E Rocky Mountain Ave +	K16,L16	Sable Ct	L4
Remington Dr	N8	E Rocky Point Ct +	M17	E Sackets Rd +	R9
Remm Dr	L17	Rodeo Dr	H4	Saddle Bag Ct	I17
Research Park Dr *	I9	N Roemer Rd +	Q8	Saddle Horn Ct	I17
Residence Dr *	I17	N Roger I Wilson Memorial Dr	P12,Q12,R12,R11	Saddle Ridge Dr	D2,E2
Restaurant Row *	N13	Rogers St	L10,L9	Saddlebrook Pl	O10,P10
Revere Ct	F8	N Rogers Rd (Part)	S17,Q17,R17,T17	Safari Dr	O10
E Reynosa Dr +	I14	N Rogers Rd +	T17	W Salem Dr +	I3
Rhino Ct	O8	S Rolling Hills Rd (Part)	D16,E16,F16,G16,H16,I16,J16,K16	Sallee Gaele Ct	I2
Rhonda Ln	N12	S Rolling Hills Rd +	C16,D16	Salton Ct	D2
Ria St	M15	Rolling Rock Dr	H11,H10	Samantha Ct	K3
Riback Rd	G11	Rollingwood Dr	H8	Sanderling Ln	Q11
Rice Rd	M15,M14,N16,N15	Rollins Ct	J8	Sanders Ct +	L17
Richardson St	K10,L11,L10	Rollins Rd	J8,J7,J6,J5,K6,K5,K4	W Sanderson Ln +	P8
E Richland Rd (Part)	K17,K16,K15,K14	Rollins St	J11,J10,J9	Sandifer Ave	L11
E Richland Rd +	K18,K17	Rollins St *	J11	E Sandker Ln +	Q9,Q8
S Richland Ln +	K17	Roosevelt Ave	F13	N Sandker Ct +	Q9
Richmond Ave	J9	Rose Ct	N5	Sandman Ln	F9,G9
Richmond Heights Ct	O17	Rose Dr	M5,N5,O5	Sandrock Dr	N16
Ridge Rd	J7,K8,K7	Rosedown Dr	B6,B5	Sandstone Dr	O16,O15
Ridgecrest Dr	O12	Rosemary Ln	J11,J10	Sandy Ct	N8

*Denotes Private Street or Drive (Part) Denotes Shared Maintenance +Denotes County Road

Street Name	Grid Reference	Street Name	Grid Reference	Street Name	Grid Reference
Sanford Ave	K8,L8	W Shag Bark Ct +	G5	Skye Wynd	K5
Sanford St	J9	Shakertown Way	F8	Skylane Dr	O11
E Santa Anna Dr +	I15,I14	Shale Oaks Ave	I3	Skylark Dr	G8,H8
E Santa Barbara Dr +	I15,I14	Shale Ridge Ct	I3	Skyview Rd	O13,O12
Santa Fe Pl	M11	E Shalimar Dr +	Q10	Slocumb Ct	P11
Santa Rosa Ct	G12	N Shalimar Ct +	Q10	Slope St	N11
Santana Cir	E9	Shallow Ridge Cir	I16,J16	Smarr Ct	L11
Santana Ln	E9	Shallow Ridge Rd	I18,I17	Smiley Ln	P12,P11,P10,P9
Santiago Dr	F9,G9	Shallow River Dr	I17	W Smiley Ln	P9,P8
Sapphire Ct	O16	Shamrock Dr	N16	Smith Dr	K4,K3
Sappington Dr	K7,K6	Shannon Pl	I7,I6	Smith St	L10
E Sarah Ann Dr +	N17	Shearwater Ct	D4	W Smith Dr +	K3,K2
Saratoga Dr	F12,F11	Shearwater Dr	D4	S Smith Hatchery Rd +	A4
Sarazen Ct +	L17	Sheffield Ct	F7	Smithton Ridge Rd	L4
Sarazen Dr +	L17	Shelburne Ct	N8	Smoky Mountain Ct	K4
Sardis Ct	J4	Shellbark Ct	L4	Snead Dr +	L17
Satinwood Ct	E3	N Shenandoah Dr +	L16	Snow Leopard Dr	O9,O8,P9
Savannah Ct	P12	Shepard Blvd	J13,J12	Snow Mass Dr	Q9
Savoy Dr	L4	Shepard Ct	J12	Snow Peak Ct	Q9
Sawgrass Dr	F3	Sherman Ct	I4	Snowberry Cir	H12
Scarborough Dr	F11	Sherry Dr *,+	R11	Snowy Owl Dr	O9,P9
Scarlet Oak Ct	H12	Sherwood Dr	P13	Sockeye Ct	J2
E Schooner Rd +	D15	Sherwood Pl	P13	Solano Ct	G12
S Schuster Rd +	C6	N Shiloh Ave +	K16,L16	Somerset Dr	K3
Schuyler Ct	M16	Shingo Ct	O13,O12,P13	Sondra Ave	M9,M8
Schwabe Ln	M7,N7	Shockley St	K11	E Sonora Ct +	I14
Scott Blvd	K4,L4	Shoemaker Dr	O10	S Sonora Dr +	I14
Scott Blvd (Part)	G4,H4,I4,J4,K4	Shoram Ct	J3,K3	N Sorrels Overpass Dr +	M3
S Scott Blvd (Part)	B4,C4,C3,D3,E3,F3,G4,G3	Shoreside Dr	G7,H7	South Dr	N12
Scottson Way	G8	Short St	K10	South Azalea	I12
Screaming Eagle Ln	I17,I16,J17	S Short Line Dr +	C4,D4	South Bridgewood Dr	F7
Sea Eagle Dr	O9,O8	Sibley Ct	E3	South Brookline Dr	G8
Sears Ct	O12	Sidewinder Dr	O8,P8	N South Cedar Ct +	R9
Searsport Dr	K17	Sierra Madre	G8	South Cedar Lake Ct	E8
Searsport Dr	K17	Sieville Ave	G9	South Cedar Lake Dr	E8
Seattle Slew Dr	O11,O10	Signature Rdg *	I17	South Charleston Cir	M14
N Second St	K9	Silver Cliff Dr	E3	S South Cowan Loop +	D14
S Second St	K9	Silver Leaf Ct	F12	S South Cowan Rd +	D15,D14,E15
Secretariat Dr	O11	Silver Mill Dr	Q9	South Deerborn Cir	I6
Sedgewick Dr	D2	Silver Salmon Way	J3	South Eastwood Cir	L12
Sedona Villas Dr	F7	Silver Thorne Dr	K3	South Fallwood Ct	F7
S Seminole Ct +	B4	Silver Valley Dr	F4,F3	South Farm Dr *	F14,G14,G13
N Sequoia St +	K16,L16	Silverton Ct	H8	E South Field Dr +	L18
N Seventh St	K10,L10,M10	Silvey St	L4,M4	South Leisurely Way	N12
S Seventh St	K10	Simmons Ct	K4	South Pershing Dr *	J10
E Sexton Rd	L9	Sims St	M10	South Phoenix Rd	M14
W Sexton Rd	L9,L8,M8	Sinclair St	F6,G6	W South Pinebrook Ln +	H3
Seymour Rd	K6	S Sinclair Rd	C6,C5,D6,E6,F6	South Tayside Cir	D7
Shackelford Ct	D2	S Sinclair Rd +	B5,C5	South Village Cir	F8
Shad Bush Dr	L4	E Sing Dr +	N17,N16	South Wappel Dr	K4
Shadow Cir	D3	Sir Barton Dr	O11,O10	S South West Way +	C6
Shadow Glen Ct	G7	N Sixth St	K9,L10	Southampton Ct	E8
Shady Bank Ln	I17	S Sixth St	J9,K9	E Southampton Dr	E10,E9

*Denotes Private Street or Drive (Part) Denotes Shared Maintenance +Denotes County Road

Street Name	Grid Reference	Street Name	Grid Reference	Street Name	Grid Reference
W Southampton Dr	E9,E8,F8,F7,F6	Stallworth Ct	L3	Sun Ct	G11
E Southbrook Ct +	D9,D8	Stanford Dr	J7,J6	Sunborough Dr	I6
E Southern Dr +	K18	Stanley Pitts Ln	D6	E Suncrest Ct +	K18
W Southern Hills Dr +	D5,D4	Stanwood Dr	B5,C5	S Sundance Dr +	C4
Southern Pine Ct	F5	N Stardust Ln +	K18	Sundeck Dr	N11
Southland Dr	F11,G11	Starke Ave	Q13	Sunflower St	N5,O5
Southland Way *	G11	E Starke Ave +	Q13,Q12	N Sunglow Ct +	K18
Southpark Dr	I10,J10	Starlight Dr	M14	E Sunny Vale Dr +	L18
Southridge Dr	O12	State Farm Pkwy	E10,F10	W Sunnyridge Ln *,+	P8
W Southview Dr +	G4,G3	Steamboat Ln	F11	Sunrise Dr *	K11
Southwood Dr	J12,J11	W Stedman Rd +	E2	E Sunrise Ct +	L18
Spanish Bay Dr	N5,O5	Steelhead Ct	J3	Sunset Dr	J8,J7
Sparkleberry Ct	H12	Steeplechase Ct	D2	Sunset Ln	K8,K7
Spartan Dr	M19,N19	Steeplechase Dr	D3,D2	Sunstone Ln	J17
Speck Ct	N8	Steinbrooke Ter	E4	Surfside Ct	J5
Spencer Ave	L7,M7	Stephens Station Rd	S15	Surrey Ct	I2
Spicewood Dr	D2	Stevendave Dr	N15	Sussex Dr	J3,K4,K3
Spider Monkey Ct	O8	E Stewart Rd	J9,K9	Sutton Dr	E7
Spike Buck Dr	P16	W Stewart Rd	K9,K8,K7	Sweetwater Dr	F12
Spiros Dr	M15	Stillwater Dr	H10	Swift Ct	J2
S Spring Ct +	D3	Sting Ray Ct	O9	Swindon Ave	I3
Spring Creek Rd	G4	Stinson Ave	N11	Switzler St	L9
Spring Cress Dr	O16,P16	Stirling Ct	E7,E6	Sycamore Ln	G8,G7
Spring Valley Rd	J7,K7	Stone Ct	M10	Sylvan Ln	M12,N12
Springdale Dr	P12	Stone St	M10	Sylvia Cir *,+	Q11
Springer Dr *	F13	Stone Grove Ct	F4,F3	Tadley St	I3
Springhill Rd	O13	Stone Hill Dr *	H11	Taft St	L11
Spruce Dr	O12	Stone Mountain Pkwy	I16,I15	Tahoe Ct	J6
S Spurgeon Ct +	J3	Stone Valley Pkwy	K3	Talco Dr *	I16
S Square Cir +	D8	Stonehaven Rd	D7	Talent Dr	I5
Squire Cir	M12	Stoney Ln	M8	Tall Tree Ct	N16
Squirewood Way	L7	Stonington Dr	E3	Talon Rd	L16
Squirrel Dr	O9	Stony Brook Pl	I6	Tanzanite Dr	O16
St Andrew St	J7	Stratford Ct	K3	Tara Ln *	L15,L14
St Ann Ct	J7	Stratford Dr	K3	Tartan Pl	E7
St Augustine Dr	K16	Stratford Chase Cir	I12	Tatlow Dr	L4
St Charles Rd	K15,K14,K13	Stratford Chase Pkwy	I12	Taylor St	J11,K11
E St Charles Rd	L18,L17,L16,M19,M18	Strathmore Dr	E7	Teakwood Ct	I5,I4
E St Charles Rd (Part)	K15,L16,L15	Straton Dr	J3,K3	Teakwood Dr	I4
St Christopher St	J7	Strawn Rd (Part)	L4	Teal Dr	I13
St James St	K10,L10	N Strawn Rd (Part)	L3,M3	W Tejon Cir +	I3
St Joseph St	K10,L10	N Strawn Rd +	L4,L3,M3	Telluride Ln	F11
St Michael Dr	J7	Subella Dr	J5,J4	Tempe Ct	G12
St Regis Ct	C6	Sudbury Dr	F8	N Tenth St	K10,L10
Stablestone Ln	I17	E Sugar Grove Rd	F16,F15,F14,F13	S Tenth St	K10
E Stadium Blvd	I13,I12,I11,I10,I9,J9	E Sugar Grove Rd +	F16	N Teresa Dr +	S12,R12
N Stadium Blvd	K6,L6,M6,N6,N5,O5,O4	Sullivan St	P9	Terry Ln	H9
S Stadium Blvd	J6,K6	Summer Brook Ct	E3	Tessa Way	D9,E9
W Stadium Blvd	J9,J8,J7,J6	E Summerfield St +	R10	E Teton Dr +	K16
Stagecoach Dr	H4	N Summerfield Cir +	R10	E Texas Ave	M9
Stags Ct	H10	E Summers Ln +	I18	W Texas Ave	M9,M8
Stags Way	H11,H10	Summit Rd	K6,K5	Thames Ct	N8
Stalcup St	K4	Summit Peak Dr	Q9	Thilly Ave	J9,K9

*Denotes Private Street or Drive (Part) Denotes Shared Maintenance +Denotes County Road

Street Name	Grid Reference	Street Name	Grid Reference	Street Name	Grid Reference
Third Ave	L9	Tremaine Dr	N15	Venice Dr	Q13
Thistledown Dr	K5	Tremont Ct	I6	Ventana Dr	N5
Thomas Dr	N12	E Trikalla Dr +	M17,M16	Ventura Dr	H4
E Thompson Rd	O16,P17,P16	Trimble Rd	K13,K12	S Vermillion Dr +	C7,C6
E Thompson Rd +	P17	S Trimble Rd	K12	Vermont Ct	F8
N Thompson Rd +	P17	Trinity Pl	K9,L9	Vero Way	K17,K16
Thoreau Ct	P11,Q11	Triple Crown Dr	O11	Veterans United Dr *	I7
Thornberry Dr	P12	Troon Dr	F7	N Vickie Dr +	S12,R12
Thornbrook Pkwy	D3,E3,E2	Tropical Ln	O10,O9,P10	Victoria Dr	H9
Thornbrook Ridge	E3,E2	Troyer Dr	G9	E Victoria Ct +	J14
Thornbrook Ter	D4,D3	Truman Dr	I5,J5	S Victoria Ave +	I14,J14
Thornridge Dr	E8	Tulip Ct	N6	Vieux Carre Ct	L5
Thornwood Dr	O17,P17	E Tully Ct +	Q9	N Villa Dr +	M16
Thoroughbred Cir	O11	Tundra Ct	N11	Villa Wood Ct	D3
W Three Trees Ln +	B6	Tupelo Pl	M10	Village Park Dr	F11
E Thurman St	N9	Turcotte Ct	O10	Vine St	L12,L11
W Thurman St	N9	E Turkey Trail Dr +	G15	S Vineyard Way +	F4
Tide Water Dr	Q11	Turner Ave	J10,J9	Vintage Dr	G7
Tiernan Dr	J4,K4	E Turner Farm Rd +	I18	Violet Ct	N5
Tiger Ave	J10	Tuscany Ridge	Q14,Q13	Virginia Ave *	I10,J10
Tiger Ave *	I9,J10,J9	Twin Oak Ct	N15,N14	Vista Pl	O12
Tiger Ln	L6	Twin Oak Dr	M15,N15	Vistaview Ter	H7
Timber Ln	O15	N Tyler Dr +	R9	Volunteer Dr	K16
Timber Creek Dr	M6,N6	Typhoon Ct	P11	Wabash Dr	M12
W Timber Ridge Rd +	B3	Typhoon Dr	P11	Waco Rd	R15,R14,R13
Timber Run Dr	B5,B4	Ulster Dr	K16	N Wagon Trail Rd +	S11,R10
W Timber View Dr +	A4	UMC Dr	H10	E Wagon Trail Heights +	S11
Timberhill Ct	J13	W Union Ln +	B6	Wake Robin Ln	N15
Timberhill Rd	J13	Unity Dr	L9,L8	Wakefield Dr	F8,G8
Timberhill St	J13	University Ave	J11,K11,K10	Walcox Dr	G6
Timberhill Trl	J13	S University Ln *	F15,G15,G14	Walden Ct	H6
Timbers Ct	G10	Upland Creek Rd	L16	Waldo Ct +	L17
Tipton Ter	K6	Upper Bridle Bend Dr	I17	Wales Dr	K4,L4
Tiptree Ct	I2	Vail Dr	H8	Wallaby Way	P9
E Todd St +	I15	N Vail Ct +	M16	Wallace St	I5
S Tom Bass Rd +	C16,D16,D15	Valencia Dr	G9	E Walnut St	K12,K11,K10,K9
S Tony St +	D9,E9	Valerie Ln *,+	R11	W Walnut St	K8
Topanga Dr	O10	Valhalla Ct	F3	Walnut Ridge Ct	I3
Topaz Dr	J6	Valley Ct	J7	Walther Ct	K6,K5
Topsail Dr	N11	Valley Creek Ln	L16,M16	W Waltz Dr +	D8
Torrey Pines Dr	F7,G7	Valley View Rd	J12,J11	War Admiral Dr	O11,O10
Tortoise Dr	O10	Valley Vista Ct	I6	S Warren Dr +	G13,H13
Tower Dr *	K15,L15	Valley Vista Dr	I6	S Warren School Rd +	B3
E Tower Dr *,+	R11	Valleywood Ct	P12	Warwick St	M11,N11
N Tower Dr *,+	R11	W Van Horn Tavern Rd +	M2	Washington Ave	L9
Town Square Dr	I4	W Vance Ct +	J3,J2	N Water Cress Cir +	S12
Towne Dr	M12	W Vance Dr +	J2	Water Leaf Dr	L4
Tracy Dr	K7	Vancouver Cir	B6	Waterfall Dr	J2
Trail Ridge Dr	G8	Vandiver Dr	M12,M11,M10,M9,N14,N13,N12	S Waterford Dr	I3
Trailside Dr	H4	Vashon Ct	C6	S Waterford Dr +	I3,J3
Treetop Ln	P10,P9	Vassar	J6	W Waterford Ct +	J3
Trefoil Dr	L4	W Vawter School Rd (Part)	G5,G4	E Waterfront Drive North +	M17,M16,N16
Trellis Ln *	I16	Vegas Dr	J6	N Waterfront Drive North +	M16,N16

*Denotes Private Street or Drive (Part) Denotes Shared Maintenance +Denotes County Road

Street Name	Grid Reference	Street Name	Grid Reference	Street Name	Grid Reference
E Waterfront Drive South +	M17,M16	Westview Ter	H7	S Winding Trail Dr +	G15,H15
Waterloo Dr	N15	N Westview Dr +	S15	Winding Woods Ct	D3
E Waters Edge Dr +	M17	Westwind Dr	M5,M4	Windmill Ct	N15
Waterside Dr	H6	Westwinds Ct	J8	Windsor St	K11,K10
Watertown Pl	F8	Westwinds Dr	J8,J7	Windstone Dr	F12,F11
Watson Pl	K10	Westwood Ave	J8,K8	Wingate Ct	L13
Watts Ct	J4	Weybridge Dr	L3	Wingham Dr	N8
Watts Dr	I4,J4	Weymeyer Dr	Q14,Q13	Winners Cir	O11
Waugh St	K10	Wheaton Ct	L7	E Winter St +	R9
Waverly Ct	F11	W Whippoorwill Cir +	C8,D8	Winterbrook Ct	D3
Wayne Rd	J9	Whirlaway Ct	O10	Wisteria Ln	E5,E4
Waynesboro Dr	P13,P12	Whispering Meadows Ct	M15,N15	Wolcott Dr	M10
Wayside Dr	O12	Whispering Pine Way	K16	Wolcott Dr *	M10,N10
Weasel Way	O9	Whistle Ln	Q10	Wolf Trl	L15
Weatherby Ln	K14	Whitburn Dr	E7	Wolf Creek Ct	I5
Weatherwood Ave	N11	S White Fawn Ct +	B4	Wood Hill Rd	I6,J6
Weaver Dr	J5,J4	White Gate Dr	M12	Wood Lake Ct	O16
Webster Grove Rd	O17	White Oak Ln	I7,J7	Wood Shire Dr	O16,O15
Wee Wynd	K5	White Pine Ct	F5	Woodard Dr	N14,N13
Wellford Ct	B5	White River Dr	Q9	Woodberry Ct	F5
N Wellington Dr	O15	White Tiger St	O10,P10	Woodbine Dr	G7
N Wellington Dr +	O15,P15	Whitefish Ct	K3	Wooddale Ln	G6,H6
Wentworth Dr	B5,B4	Whitefish Dr	K3,K2	Wooded Creek Dr	H4
N West Blvd	K8,L8,M8	Whitekirk Dr	E7	Woodhollow Dr	G6
S West Blvd	J8,K8	Whitetail Dr	N9	Woodkirk Dr	G7
S West Way +	C6	N Whitewater Dr +	M19	Woodkirk Ln	G7,H7
W West Way +	C6	Whitney Ct	G4	Woodland Dr	O12
West Boulevard Ct	I6	S Wickerwood Ct +	H15	Woodland Springs Ct	L13,M13
West Briarwood Ln	K6	W Wilcox Rd +	P5	Woodlawn Ave	L9
West Bridgewood Dr	F7	Wild Ginger Ct	L4	Woodlea Dr	J12,J11
West Broadway St	L4,L3	Wild Horse Ct	I16	Woodmoor Ct	M5,N5
S West Georgetown Loop +	J3	Wild Oak Ct	G12	Woodrail Ave	G7,G6
West Henley Dr	N13	Wild Plum Ct	H13,H12	Woodrail Ter	G7
S West Lexington Cir +	J3	Wildale Ct *	Q13	Woodrail On The Green	F7,G7
West Oak Dr	G5	W Wildflower Ct +	H5	Woodridge Ct	L14
West Parkway Dr	K9,K8	Wildrose Pl	L15	Woodridge Dr	K14,L14
West Rockcreek Dr	K6	Wildwood Dr	H8	Woodridge Rd	I6,J6
West Sugar Tree Ln	L14	Wilkes Blvd	L11,L10,L9	Woodrow St	L11
West Tayside Cir	D7,E7	N William St	K11,L11	Woods Ct	J7
West Walnut Ct	K8	S William St	J11,K11	Woods Crossing Dr	N16,O16
S West Way Ct +	C6	William Smith Pl	D9	Woods Edge Rd	G6
Westbrook Way	H7	Willis Ave	K10	S Woods Edge Rd +	G6,G5
Westcreek Cir	G6	Willow Way	K12	Woodside Dr	O12
N Wester Ln +	L18	W Willow Bark Ct +	H5	Woodson Way *	K10
Westfall Dr	M11	Willowbrook Ct	N13	Woodvalley Way	G6
Westfield Ln	E7,F7	Willowcreek Ln	F7	Worcester Ln	E6
S Westminster Pl +	J3	Wilson Ave	J11,J10	E Worley St	L9
Westmount Ave	J8,K8	E Wilson Turner Rd +	O16,P16,P15	W Worley St	L9,L8,L7,L6,L5,L4
Weston Dr	G4,H4	Winchester Dr	N8	Wren Wood Dr	N15
Westover St	J7	Wind River Cir	K5	Wrigley Dr	N8
Westport Dr	J5,K5	Wind River Ct	K5	Wyatt Ln	O16
Westrail Ct	F7	Windermere Dr	K3	N Wyatt Ln (Part)	Q17,Q16
Westridge Dr	J7,K7	S Winding Trail Ct +	G15	N Wyatt Ln +	O16,P16,Q16

*Denotes Private Street or Drive (Part) Denotes Shared Maintenance +Denotes County Road

Street Name	Grid Reference	Street Name	Grid Reference	Street Name	Grid Reference
Wynfield Dr	I6				
Wyoming Ave	M9				
Yale	J6,K6				
Yeoman Alley	P9				
Yeoman Way	P9				
Yiotis Way	C7				
Yoko Ct	P13				
Yorkshire Dr	K5,K4				
Yorktown Dr	J5				
E Yosemite Ave +	K16				
Younger Dr	K16				
Youth Blvd *,+	Q12				
Yukon Dr	N11,O11				
Yuma Dr	J6				
Zambezi Dr	O9,P9				
Zebra Dr	O10,O9				
Zinnia Dr	M5,M4				
N Zion St +	K16				
Zoe Ln	E11,F11				

USNG 15S WD 5201
**City of Columbia,
 Missouri**



**Street Map
 Book**

December 2015

Parcel Data Source:
 Boone County Assessor Office

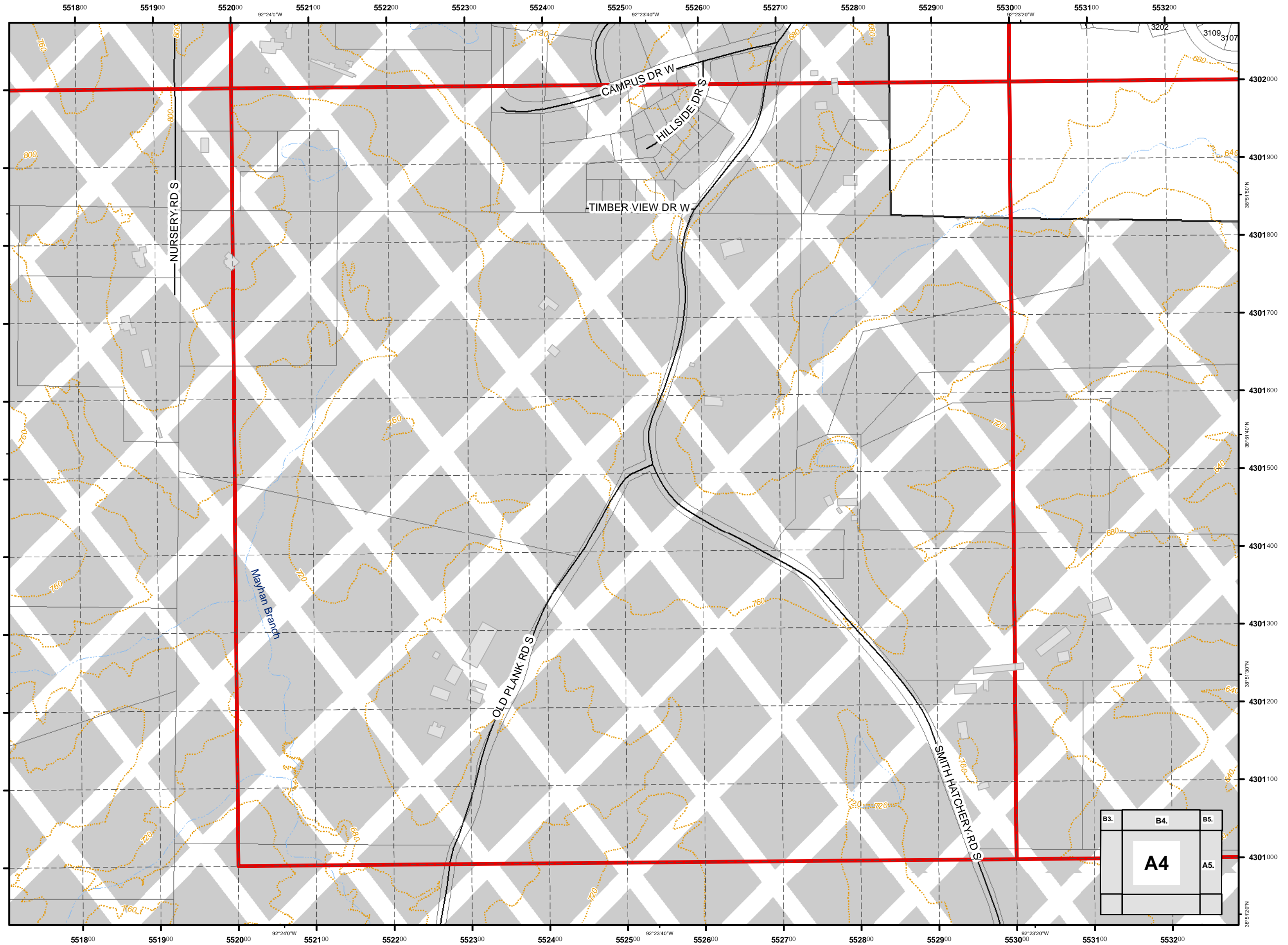
Legend

- Schools
- Roads
- Private Not Named
- Private Named
- Streams
- 40 Ft. Contour Lines
- City Trails
- 100 Meter USNG
- 1,000 Meter USNG
- School Property
- Lakes & Ponds
- City Parks
- Campus
- Cemetery
- Commercial
- Government
- Hospital
- Industrial
- Parcels
- Outside Columbia

1:4,800

0 115 230 460
 Feet

Cartography by:
 City GIS Office



USNG 15S WD 5301
City of Columbia,
Missouri























*Street Map
Book*

December 2015

Parcel Data Source:
Boone County Assessor Office

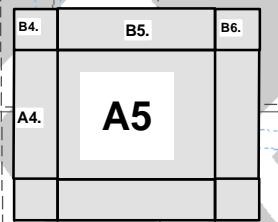

Legend

-  Schools
-  Roads
-  Private Not Named
-  Private Named
-  Streams
-  40 Ft. Contour Lines
-  City Trails
-  100 Meter USNG
-  1,000 Meter USNG
-  School Property
-  Lakes & Ponds
-  City Parks
-  Campus
-  Cemetery
-  Commercial
-  Government
-  Hospital
-  Industrial
-  Parcels
-  Outside Columbia

1:4,800

0 115 230 460
Feet

Cartography by:
City GIS Office



USNG 15S WD 5102
**City of Columbia,
 Missouri**



**Street Map
 Book**

December 2015

Parcel Data Source:
 Boone County Assessor Office

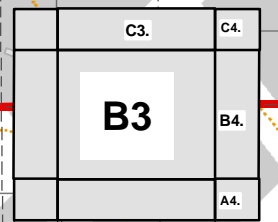
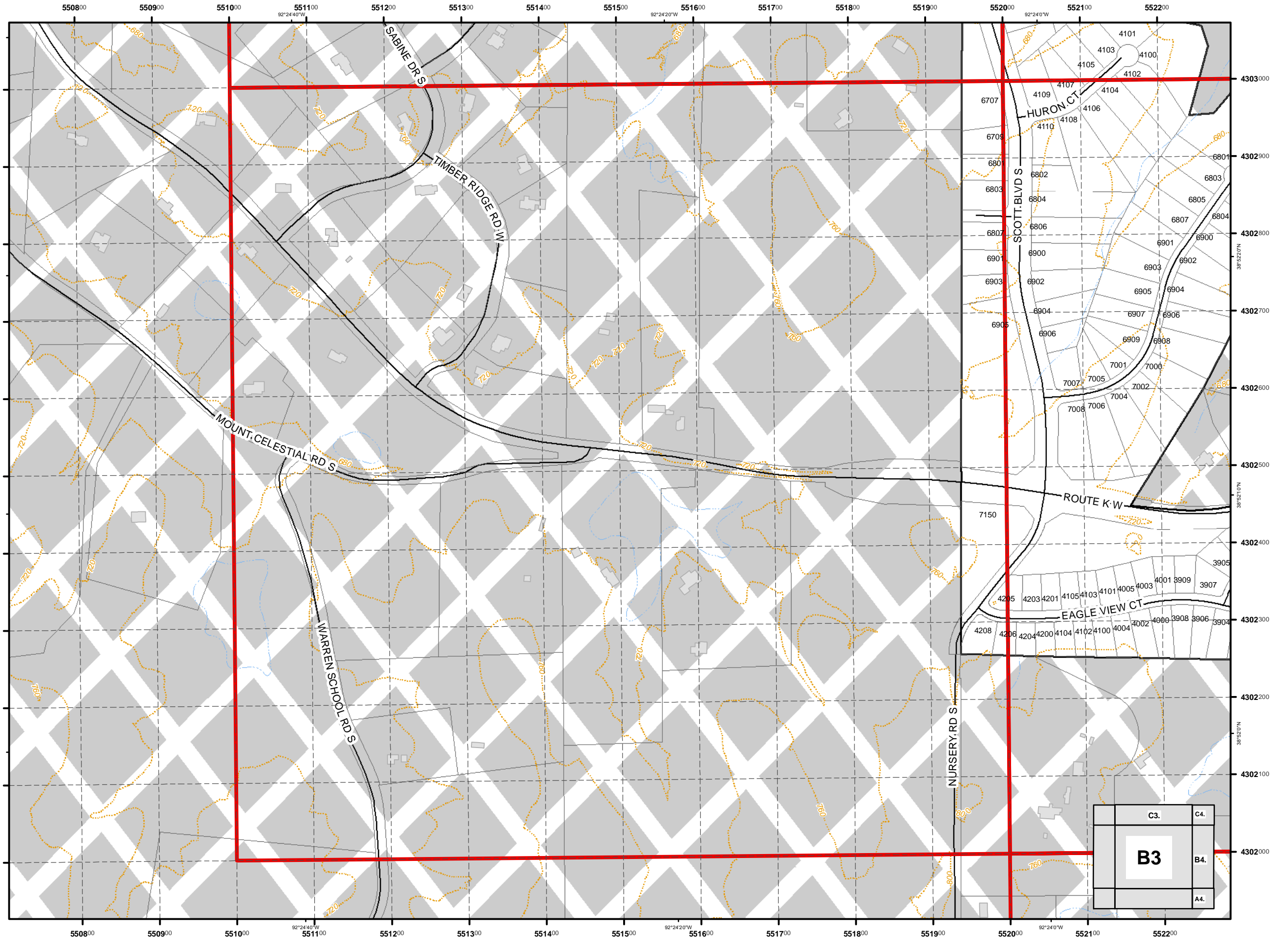
Legend

- Schools
- Roads
- Private Not Named
- Private Named
- Streams
- 40 Ft. Contour Lines
- City Trails
- 100 Meter USNG
- 1,000 Meter USNG
- School Property
- Lakes & Ponds
- City Parks
- Campus
- Cemetery
- Commercial
- Government
- Hospital
- Industrial
- Parcels
- Outside Columbia

1:4,800

0 115 230 460
 Feet

Cartography by:
 City GIS Office



USNG 15S WD 5202
 City of Columbia,
 Missouri



*Street Map
 Book*

December 2015

Parcel Data Source:
 Boone County Assessor Office

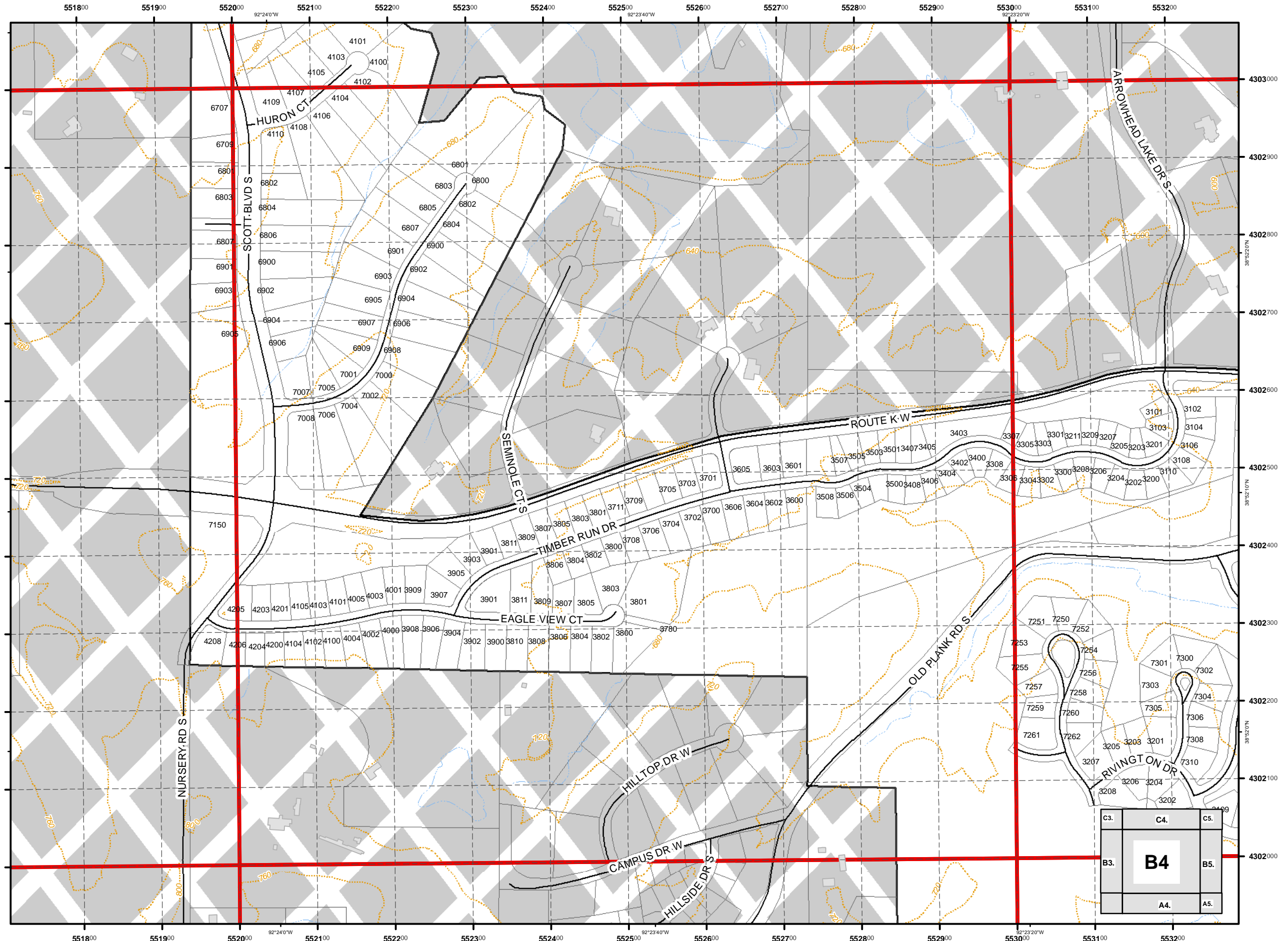
Legend

- Schools
- Roads
- Private Not Named
- Private Named
- Streams
- 40 Ft. Contour Lines
- City Trails
- 100 Meter USNG
- 1,000 Meter USNG
- School Property
- Lakes & Ponds
- City Parks
- Campus
- Cemetery
- Commercial
- Government
- Hospital
- Industrial
- Parcels
- Outside Columbia

1:4,800

0 115 230 460
 Feet

Cartography by:
 City GIS Office



USNG 15S WD 5302
**City of Columbia,
 Missouri**



**Street Map
 Book**

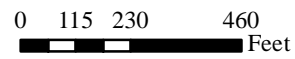
December 2015

Parcel Data Source:
 Boone County Assessor Office

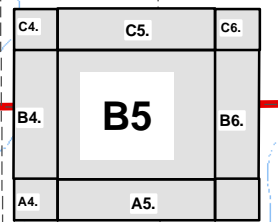
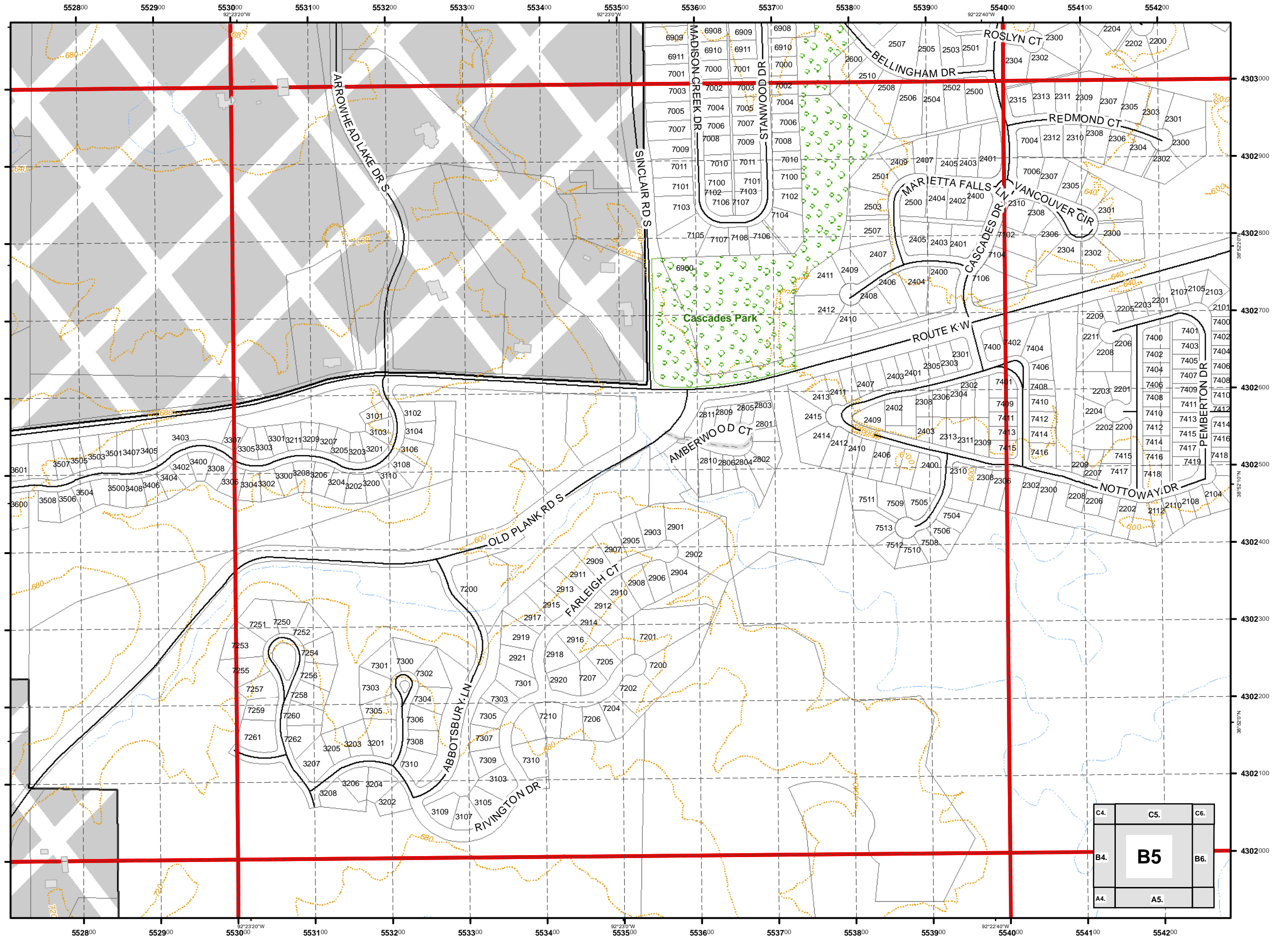
Legend

- Schools
- Roads
- Private Not Named
- Private Named
- Streams
- 40 Ft. Contour Lines
- City Trails
- 100 Meter USNG
- 1,000 Meter USNG
- School Property
- Lakes & Ponds
- City Parks
- Campus
- Cemetery
- Commercial
- Government
- Hospital
- Industrial
- Parcels
- Outside Columbia

1:4,800



Cartography by:
 City GIS Office



USNG 15S WD 5402
City of Columbia,
Missouri



Street Map Book

December 2015

Parcel Data Source:
Boone County Assessor Office

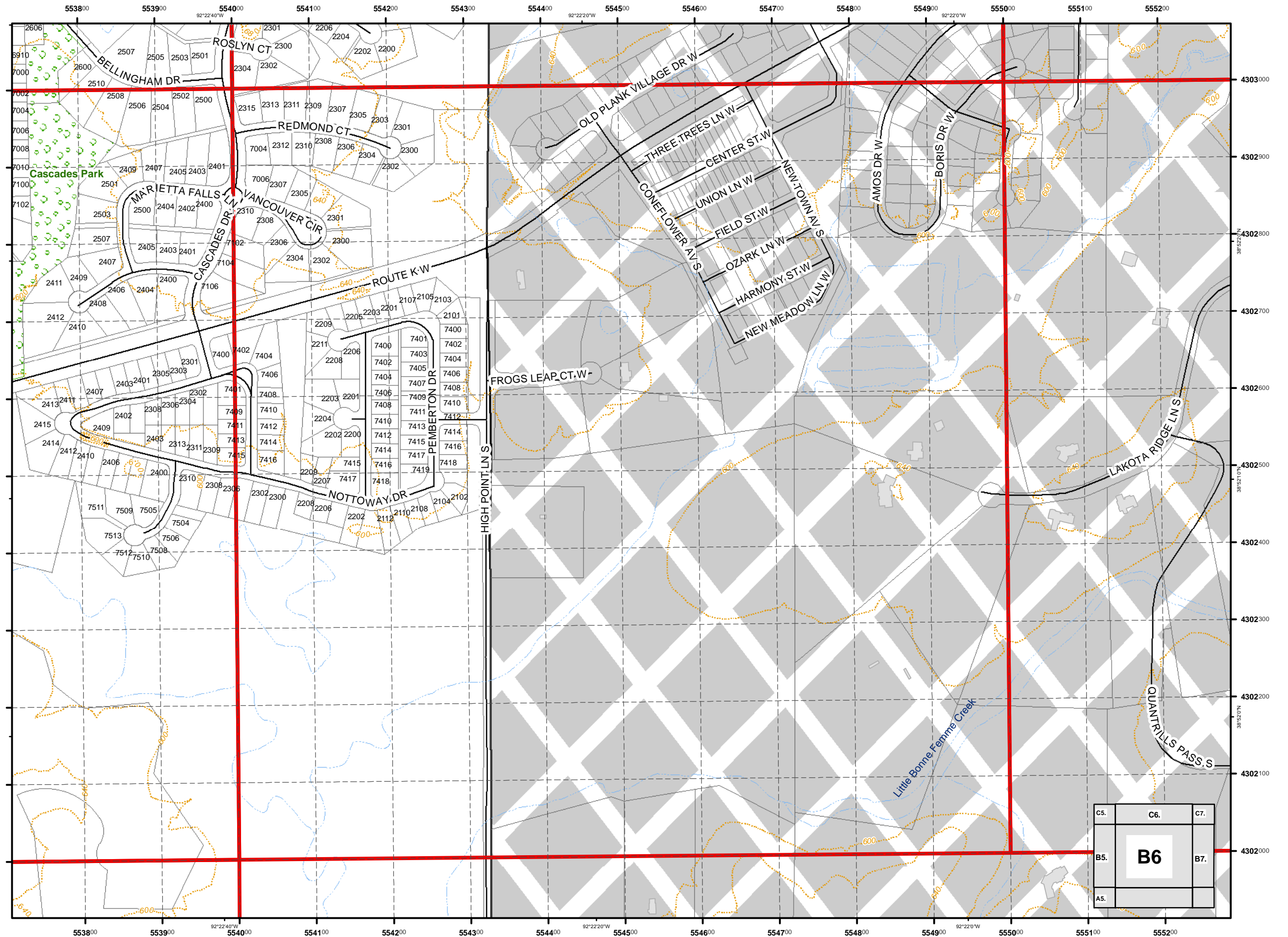
Legend

- Schools
- Roads
- Private Not Named
- Private Named
- Streams
- 40 Ft. Contour Lines
- City Trails
- 100 Meter USNG
- 1,000 Meter USNG
- School Property
- Lakes & Ponds
- City Parks
- Campus
- Cemetery
- Commercial
- Government
- Hospital
- Industrial
- Parcels
- Outside Columbia

1:4,800

0 115 230 460
Feet

Cartography by:
City GIS Office



C5.	C6.	C7.
B5.	B6	B7.
A5.		

USNG 15S WD 5502
**City of Columbia,
 Missouri**



**Street Map
 Book**

December 2015

Parcel Data Source:
 Boone County Assessor Office

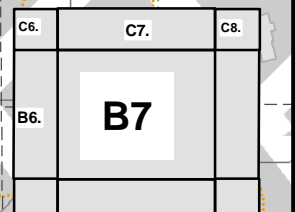
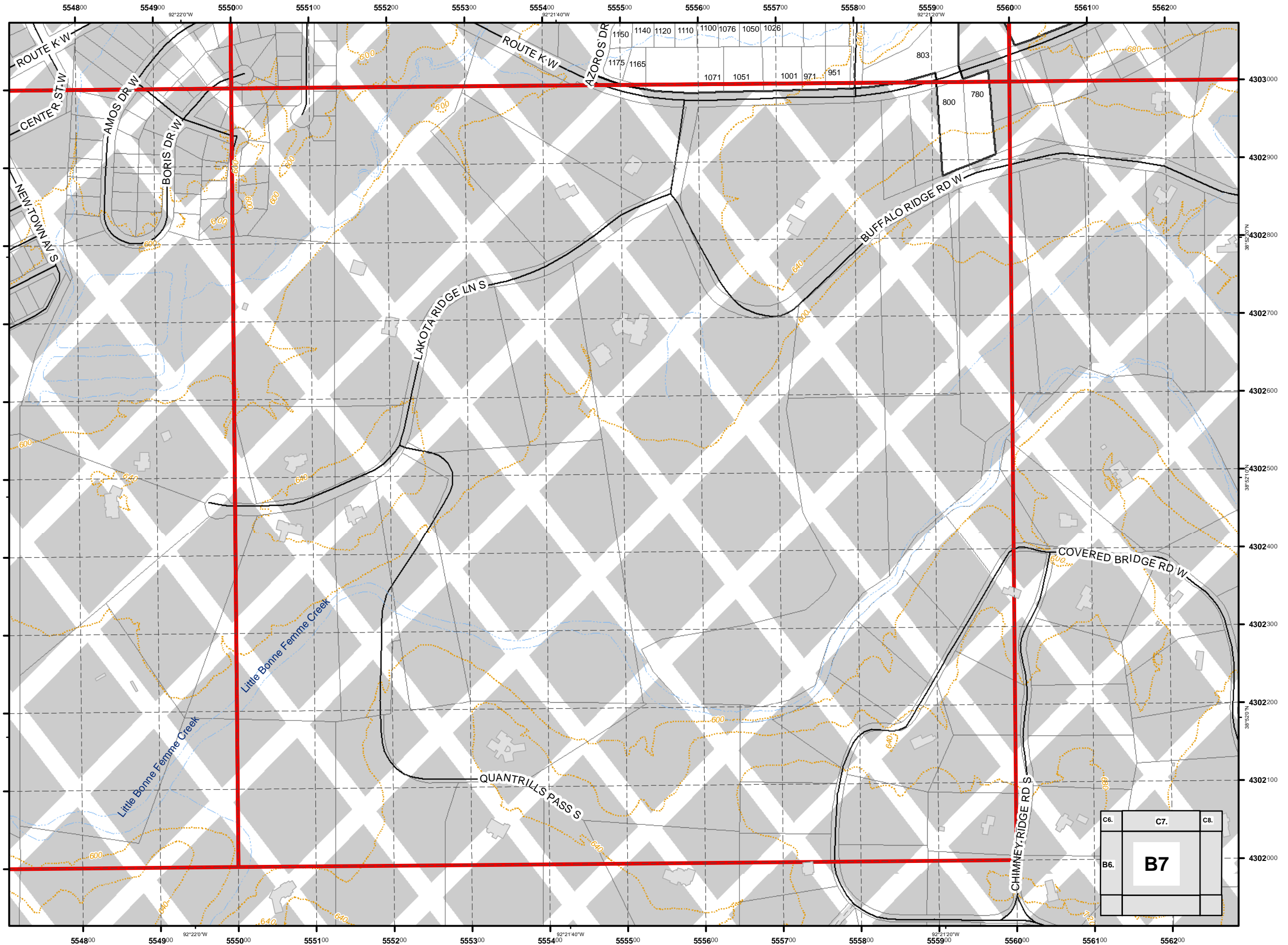
Legend

- Schools
- Roads
- Private Not Named
- Private Named
- Streams
- 40 Ft. Contour Lines
- City Trails
- 100 Meter USNG
- 1,000 Meter USNG
- School Property
- Lakes & Ponds
- City Parks
- Campus
- Cemetery
- Commercial
- Government
- Hospital
- Industrial
- Parcels
- Outside Columbia

1:4,800

0 115 230 460
 Feet

Cartography by:
 City GIS Office



USNG 15S WD 5103
City of Columbia,
Missouri



**Street Map
Book**

December 2015

Parcel Data Source:
Boone County Assessor Office

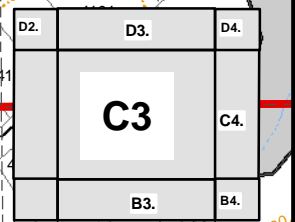
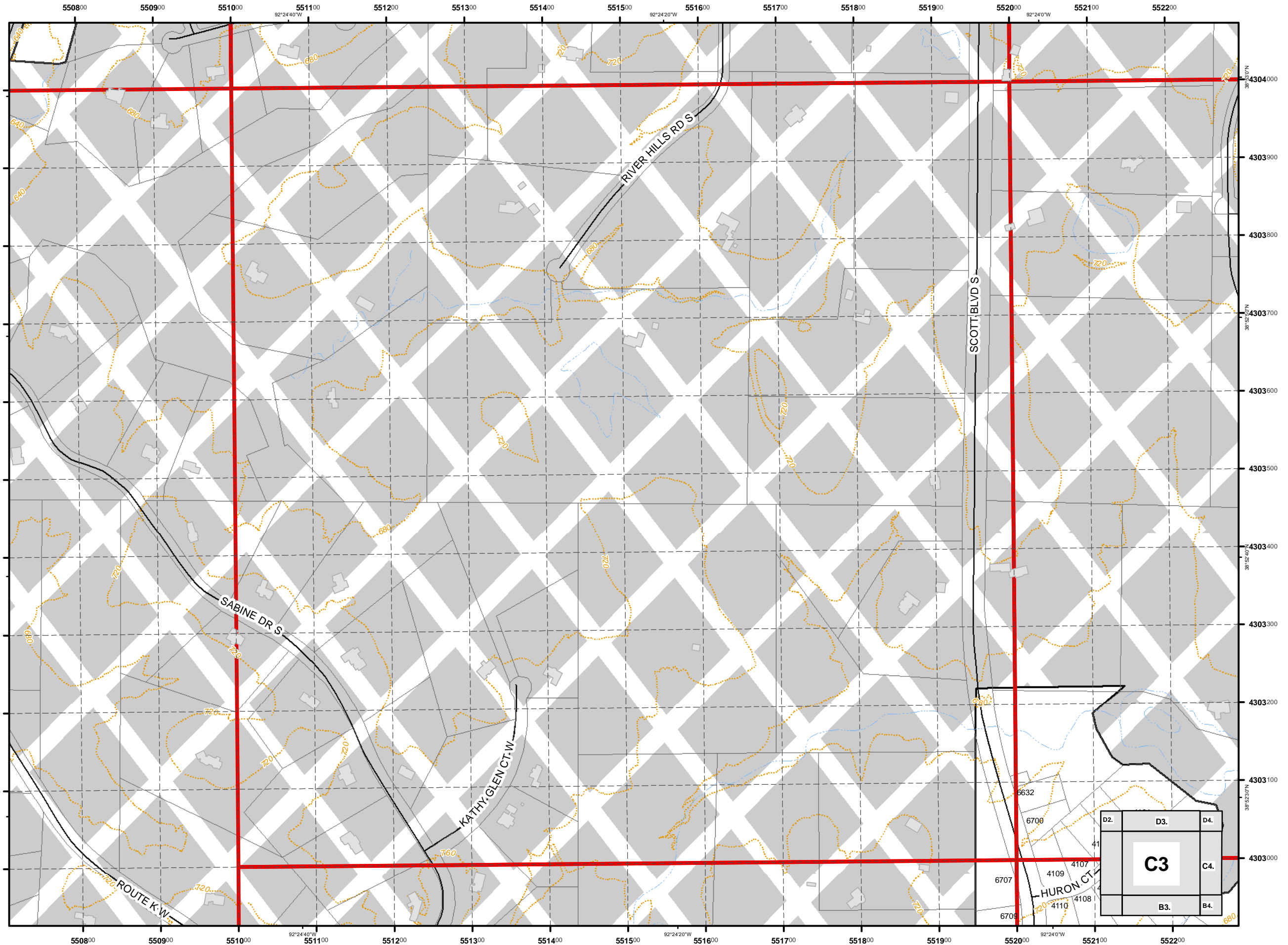
Legend

- Schools
- Roads
- Private Not Named
- Private Named
- Streams
- 40 Ft. Contour Lines
- City Trails
- 100 Meter USNG
- 1,000 Meter USNG
- School Property
- Lakes & Ponds
- City Parks
- Campus
- Cemetery
- Commercial
- Government
- Hospital
- Industrial
- Parcels
- Outside Columbia

1:4,800

0 115 230 460
Feet

Cartography by:
City GIS Office



USNG 15S WD 5203
City of Columbia,
Missouri























*Street Map
Book*

December 2015

Parcel Data Source:
Boone County Assessor Office

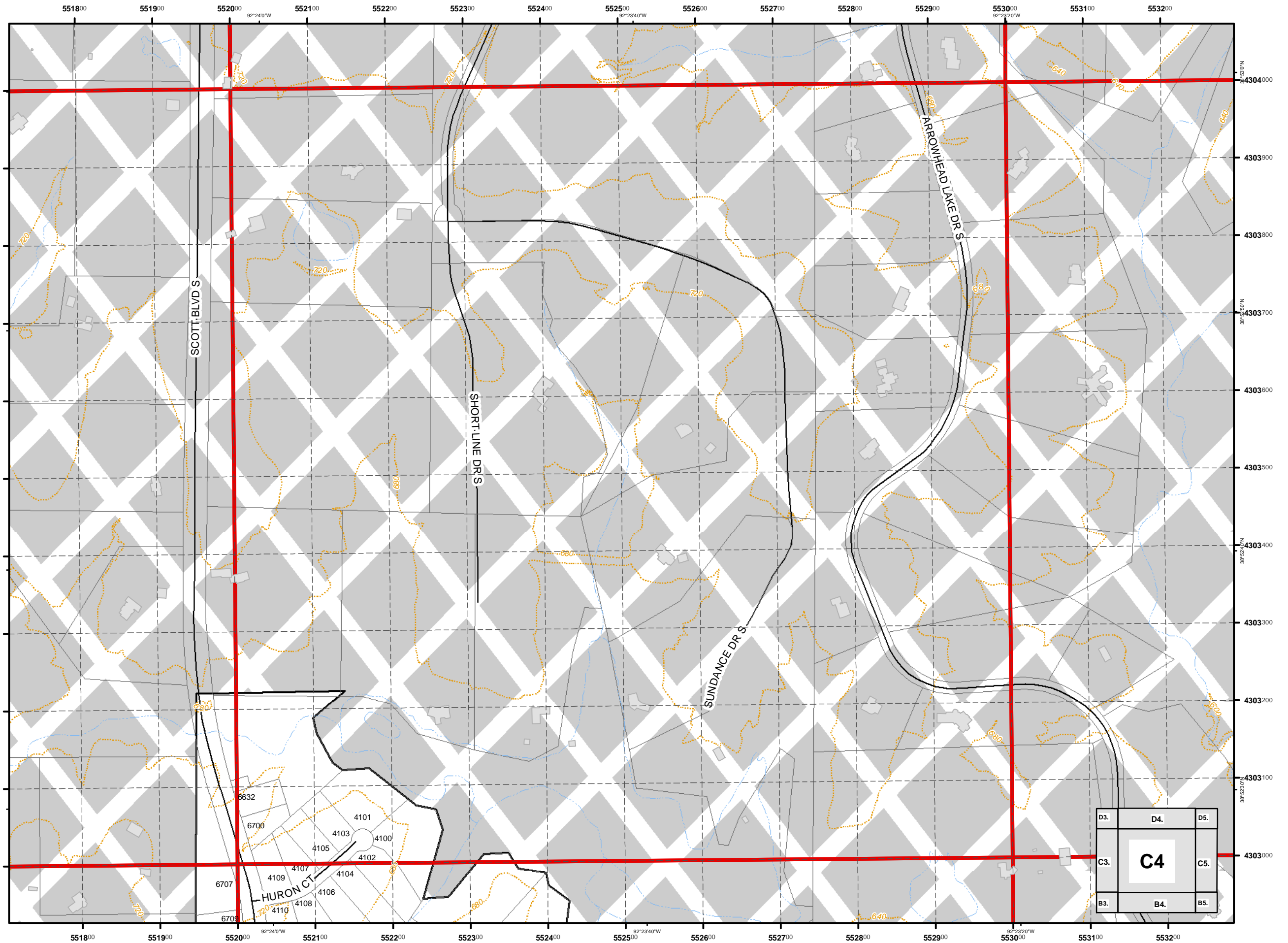
Legend

-  Schools
-  Roads
-  Private Not Named
-  Private Named
-  Streams
-  40 Ft. Contour Lines
-  City Trails
-  100 Meter USNG
-  1,000 Meter USNG
-  School Property
-  Lakes & Ponds
-  City Parks
-  Campus
-  Cemetery
-  Commercial
-  Government
-  Hospital
-  Industrial
-  Parcels
-  Outside Columbia

1:4,800

0 115 230 460
Feet

Cartography by:
City GIS Office



D3.	D4.	D5.
C3.	C4	C5.
B3.	B4.	B5.

USNG 15S WD 5303
City of Columbia,
Missouri



Street Map
Book

December 2015

Parcel Data Source:
Boone County Assessor Office

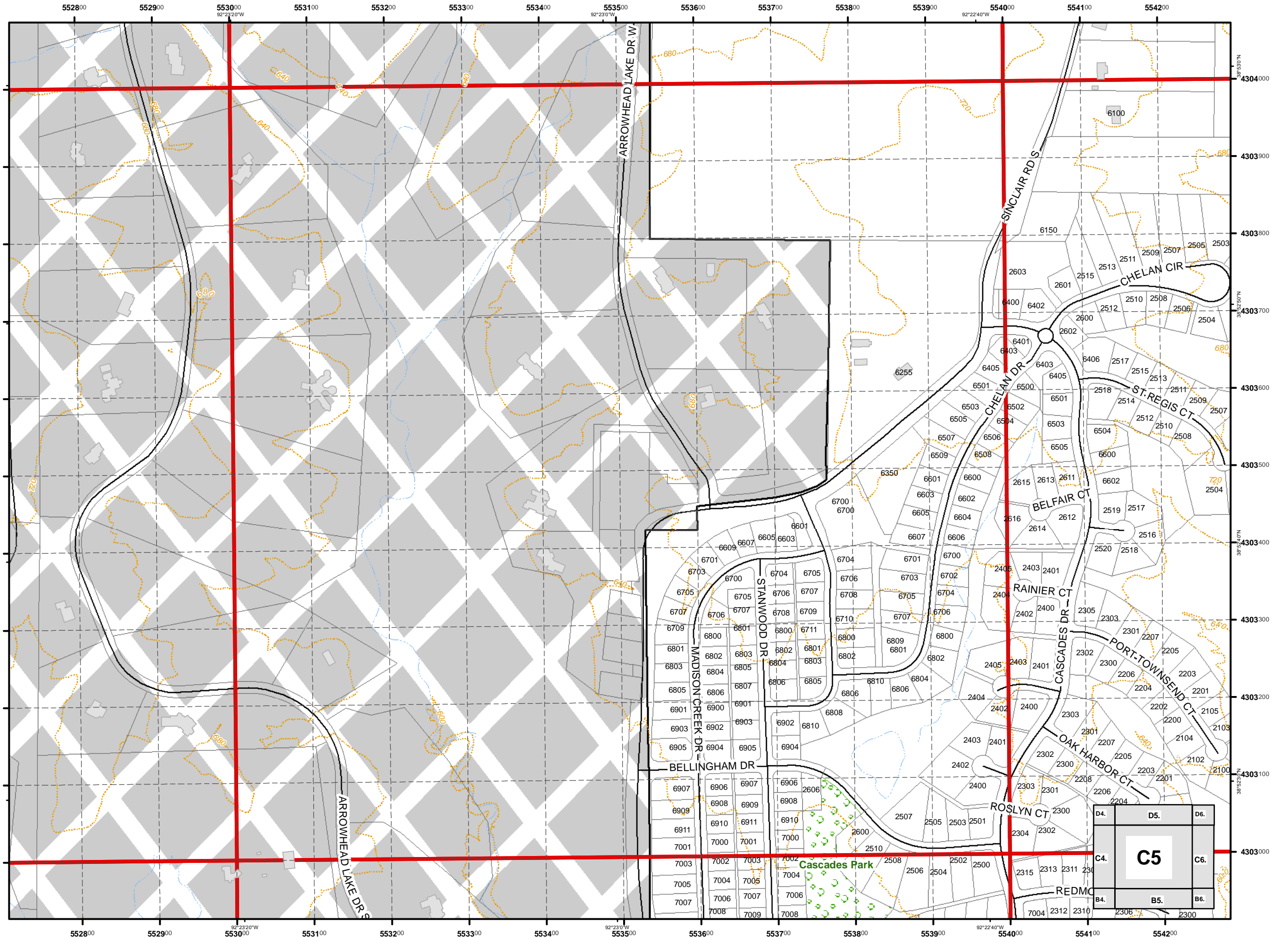
Legend

- Schools
- Roads
- Private Not Named
- Private Named
- Streams
- 40 Ft. Contour Lines
- City Trails
- 100 Meter USNG
- 1,000 Meter USNG
- School Property
- Lakes & Ponds
- City Parks
- Campus
- Cemetery
- Commercial
- Government
- Hospital
- Industrial
- Parcels
- Outside Columbia

1:4,800

0 115 230 460
Feet

Cartography by:
City GIS Office



USNG 15S WD 5403
City of Columbia,
Missouri



Street Map
Book

December 2015

Parcel Data Source:
Boone County Assessor Office

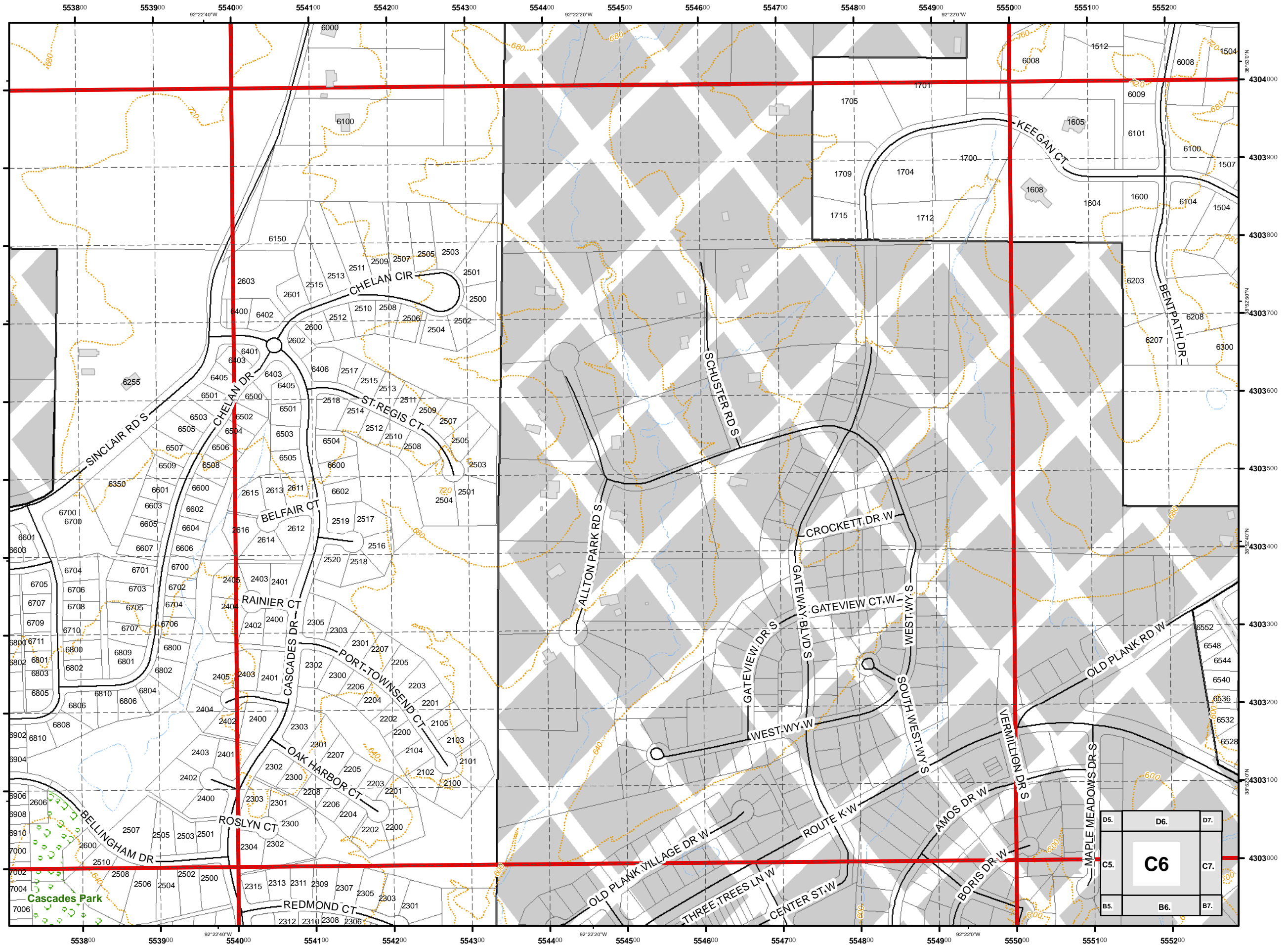
Legend

- Schools
- Roads
- Private Not Named
- Private Named
- Streams
- 40 Ft. Contour Lines
- City Trails
- 100 Meter USNG
- 1,000 Meter USNG
- School Property
- Lakes & Ponds
- City Parks
- Campus
- Cemetery
- Commercial
- Government
- Hospital
- Industrial
- Parcels
- Outside Columbia

1:4,800

0 115 230 460
Feet

Cartography by:
City GIS Office



D5.	D6.	D7.
C5.	C6	C7.
B5.	B6.	B7.

USNG 15S WD 5503
City of Columbia,
Missouri



Street Map
Book

December 2015

Parcel Data Source:
Boone County Assessor Office

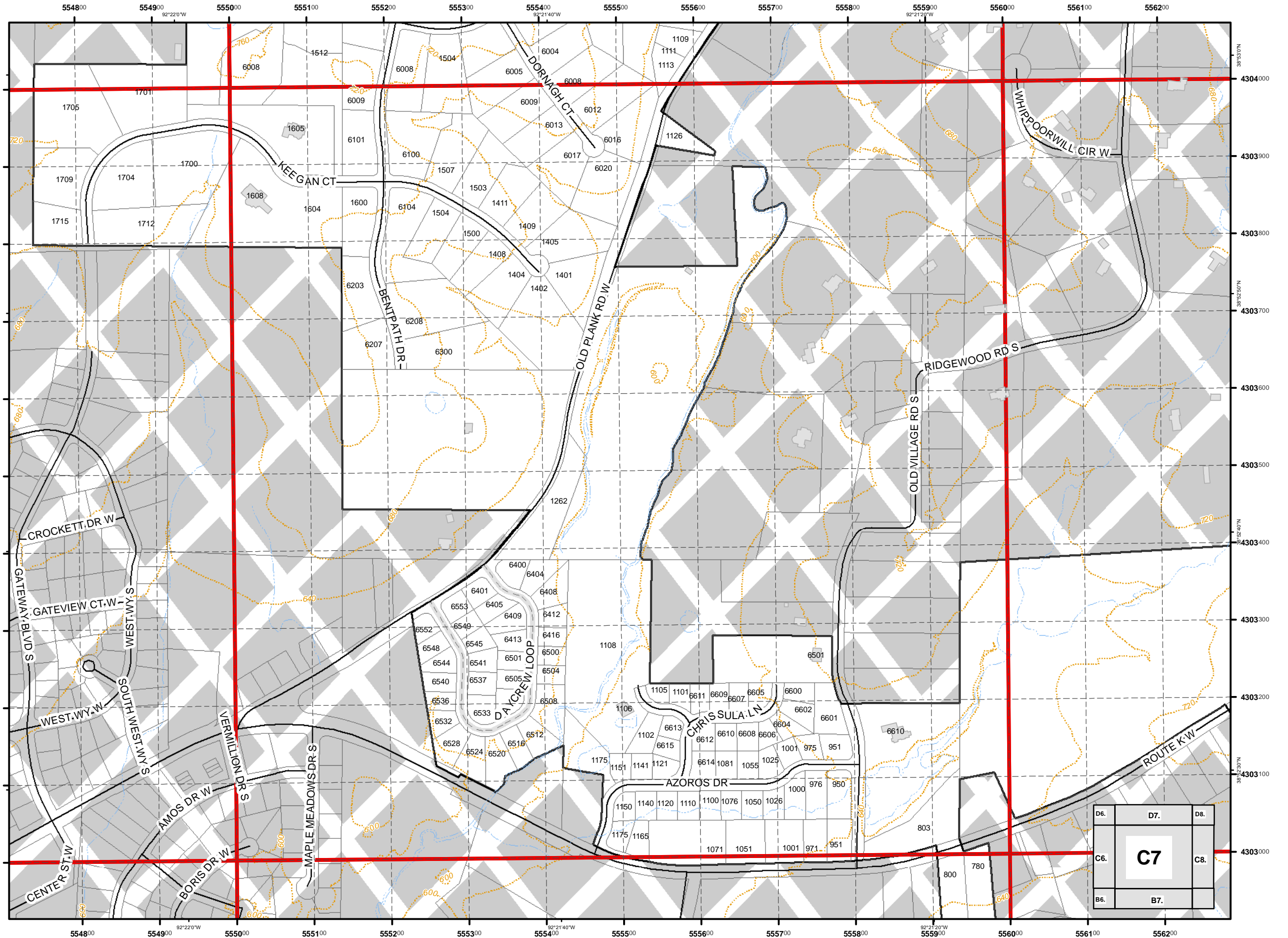
Legend

- Schools
- Roads
- Private Not Named
- Private Named
- Streams
- 40 Ft. Contour Lines
- City Trails
- 100 Meter USNG
- 1,000 Meter USNG
- School Property
- Lakes & Ponds
- City Parks
- Campus
- Cemetery
- Commercial
- Government
- Hospital
- Industrial
- Parcels
- Outside Columbia

1:4,800

0 115 230 460
Feet

Cartography by:
City GIS Office



D6.	D7.	D8.
C6.	C7	C8.
B6.	B7.	

USNG 15S WD 5603
**City of Columbia,
 Missouri**



**Street Map
 Book**

December 2015

Parcel Data Source:
 Boone County Assessor Office

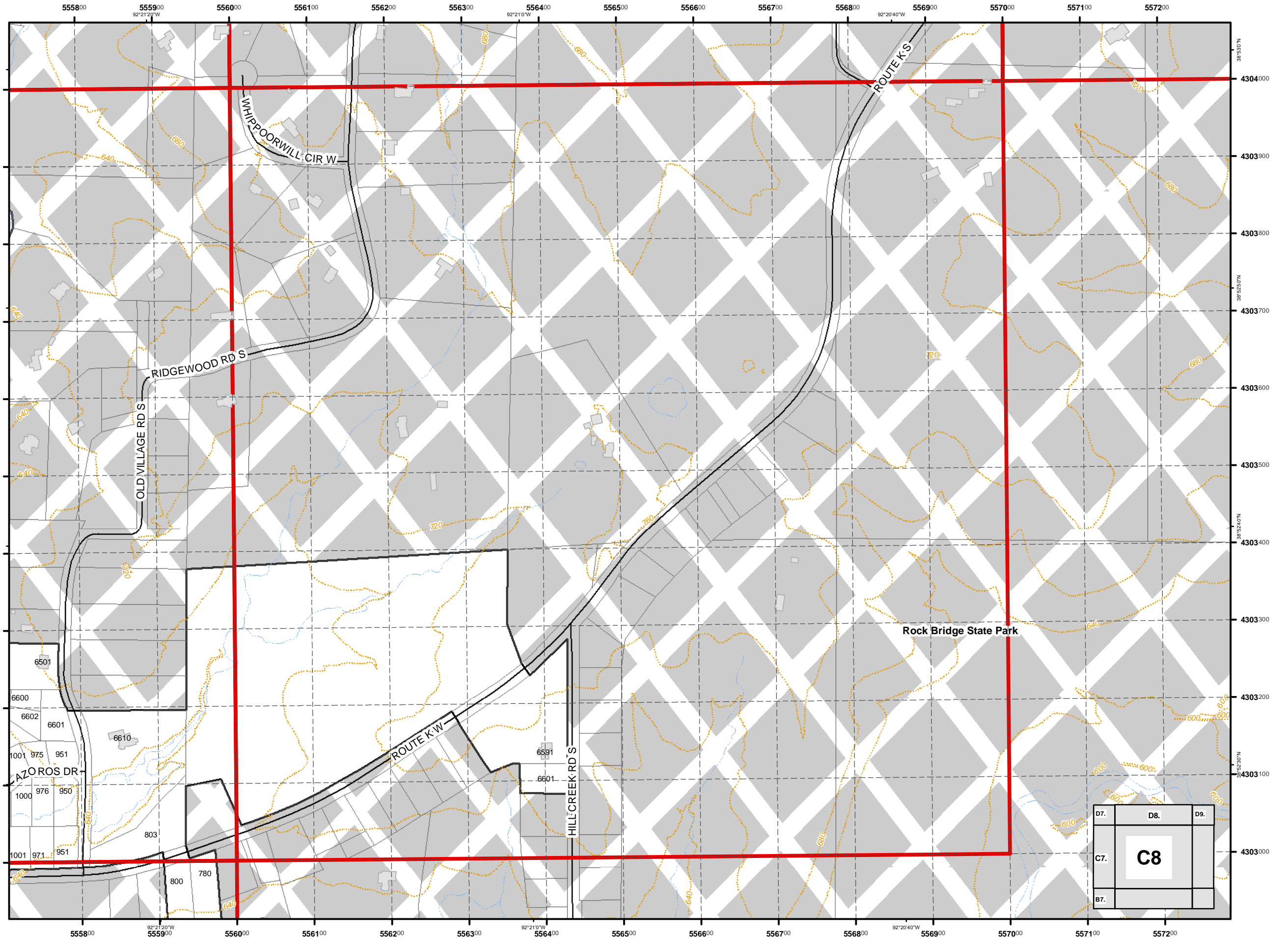
Legend

- Schools
- Roads
- Private Not Named
- Private Named
- Streams
- 40 Ft. Contour Lines
- City Trails
- 100 Meter USNG
- 1,000 Meter USNG
- School Property
- Lakes & Ponds
- City Parks
- Campus
- Cemetery
- Commercial
- Government
- Hospital
- Industrial
- Parcels
- Outside Columbia

1:4,800

0 115 230 460 Feet

Cartography by:
 City GIS Office



D7.	D8.	D9.
C7.	C8	
B7.		

USNG 15S WD 6103
City of Columbia,
Missouri























*Street Map
Book*

December 2015

Parcel Data Source:
Boone County Assessor Office

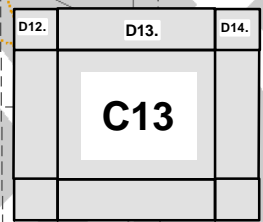
Legend

-  Schools
-  Roads
-  Private Not Named
-  Private Named
-  Streams
-  40 Ft. Contour Lines
-  City Trails
-  100 Meter USNG
-  1,000 Meter USNG
-  School Property
-  Lakes & Ponds
-  City Parks
-  Campus
-  Cemetery
-  Commercial
-  Government
-  Hospital
-  Industrial
-  Parcels
-  Outside Columbia

1:4,800

0 115 230 460
Feet

Cartography by:
City GIS Office



USNG 15S WD 6403
**City of Columbia,
 Missouri**



**Street Map
 Book**

December 2015

Parcel Data Source:
 Boone County Assessor Office

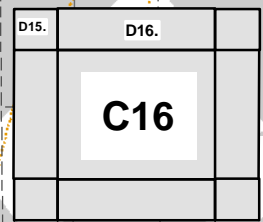
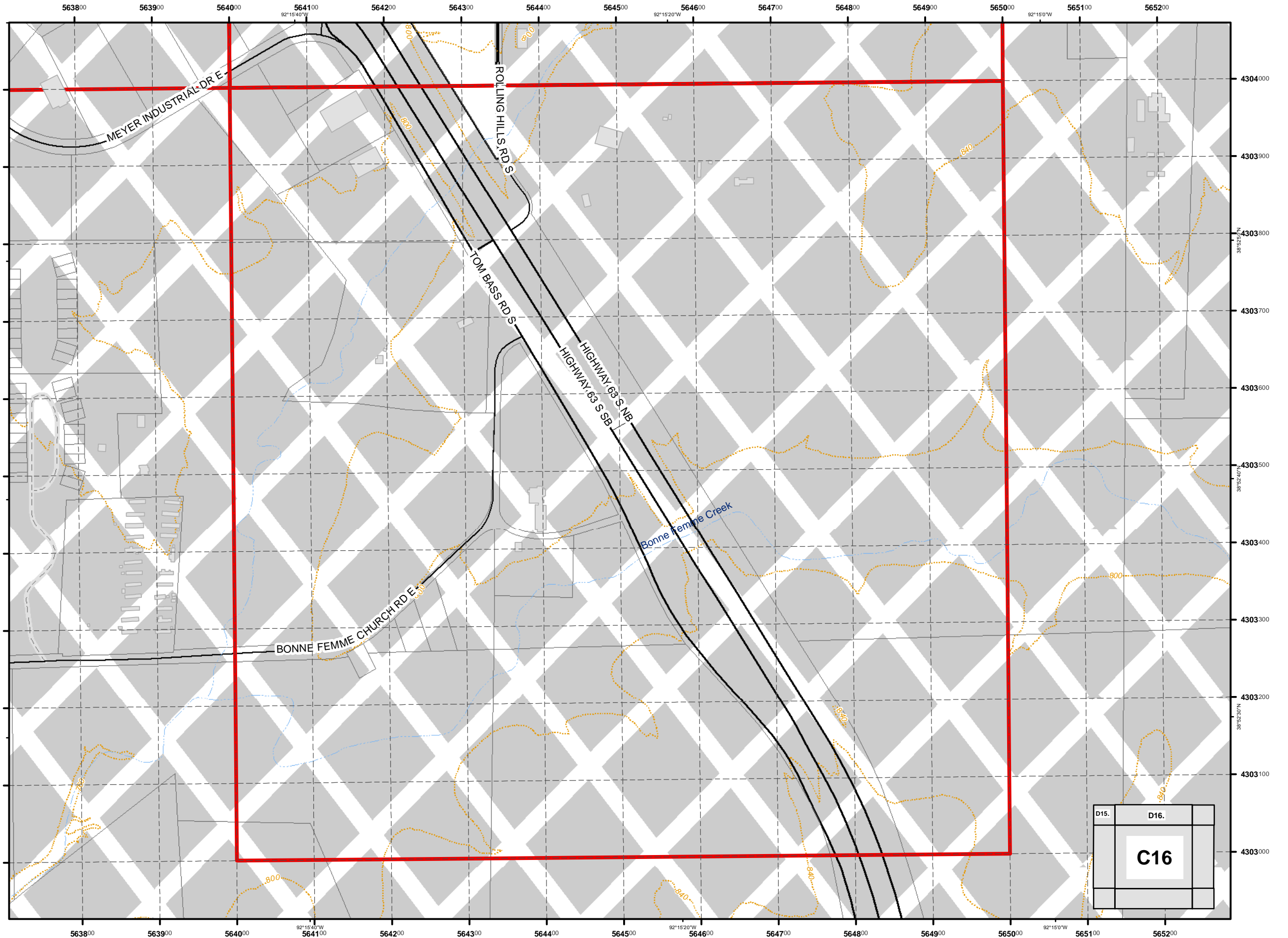
Legend

- Schools
- Roads
- Private Not Named
- Private Named
- Streams
- 40 Ft. Contour Lines
- City Trails
- 100 Meter USNG
- 1,000 Meter USNG
- School Property
- Lakes & Ponds
- City Parks
- Campus
- Cemetery
- Commercial
- Government
- Hospital
- Industrial
- Parcels
- Outside Columbia

1:4,800

0 115 230 460
 Feet

Cartography by:
 City GIS Office



USNG 15S WD 5004
City of Columbia,
Missouri



Street Map
Book

December 2015

Parcel Data Source:
Boone County Assessor Office

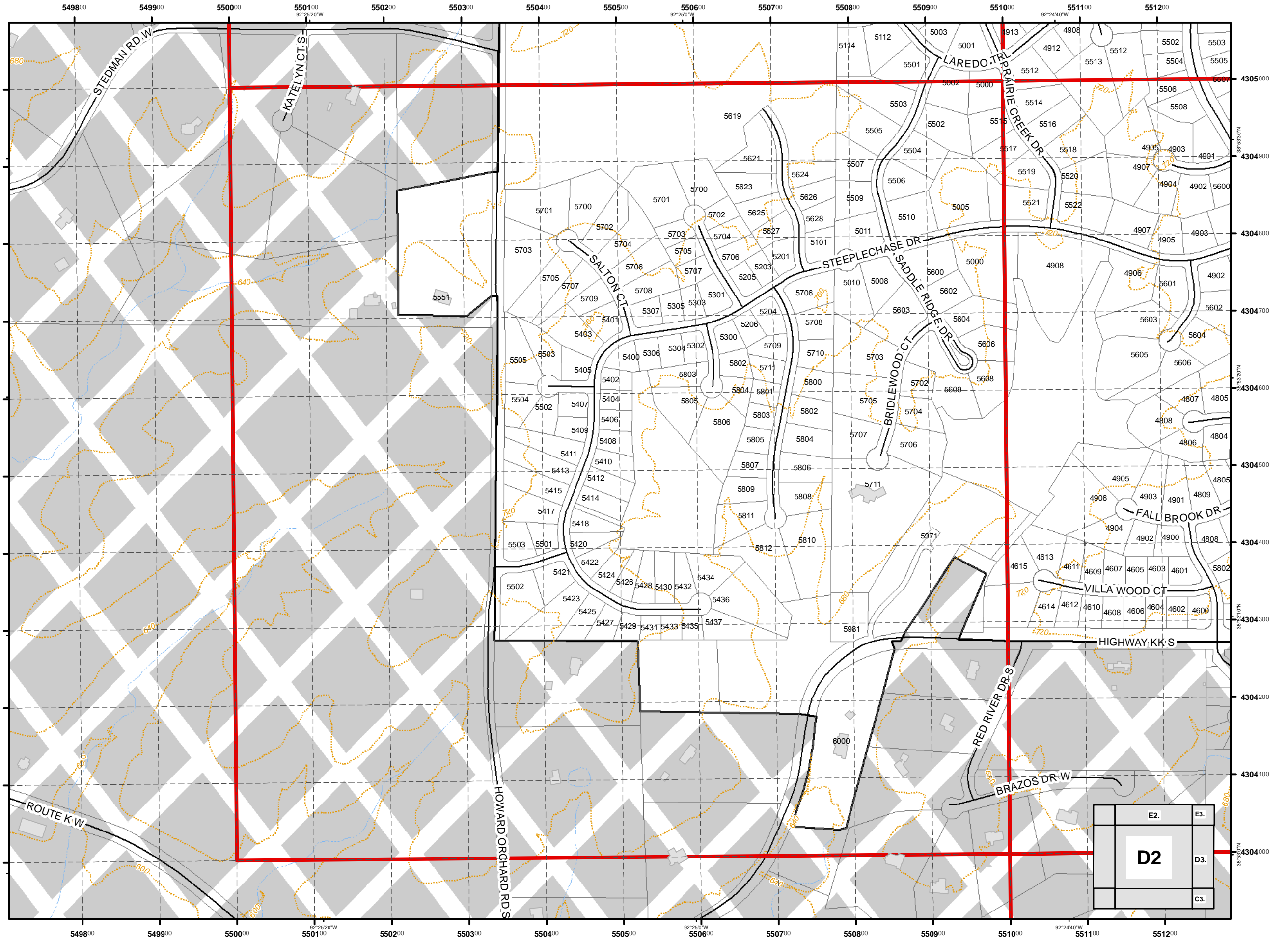
Legend

- Schools
- Roads
- Private Not Named
- Private Named
- Streams
- 40 Ft. Contour Lines
- City Trails
- 100 Meter USNG
- 1,000 Meter USNG
- School Property
- Lakes & Ponds
- City Parks
- Campus
- Cemetery
- Commercial
- Government
- Hospital
- Industrial
- Parcels
- Outside Columbia

1:4,800

0 115 230 460
Feet

Cartography by:
City GIS Office



USNG 15S WD 5104
City of Columbia,
Missouri



Street Map
Book

December 2015

Parcel Data Source:
Boone County Assessor Office

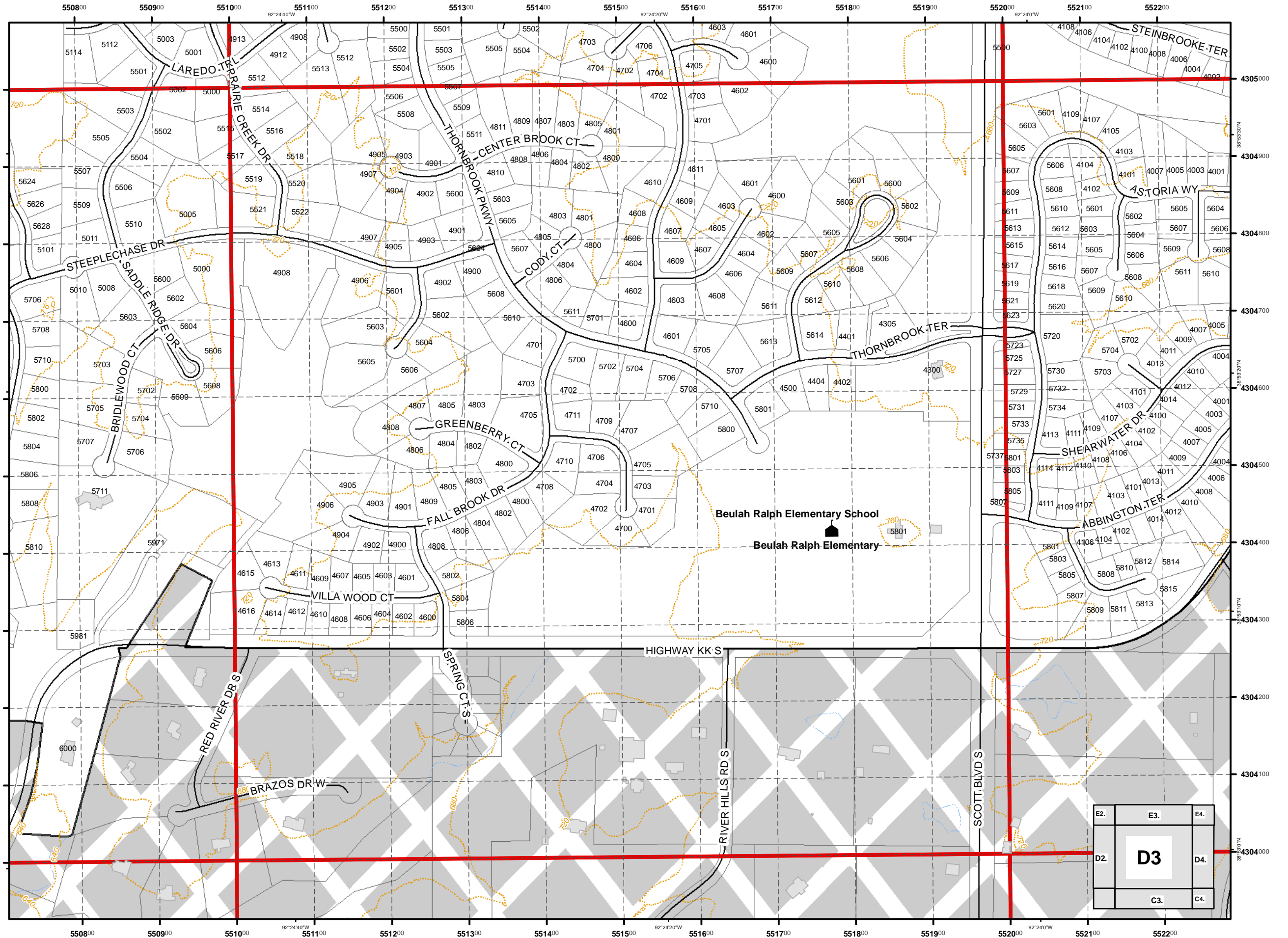
Legend

- Schools
- Roads
- Private Not Named
- Private Named
- Streams
- 40 Ft. Contour Lines
- City Trails
- 100 Meter USNG
- 1,000 Meter USNG
- School Property
- Lakes & Ponds
- City Parks
- Campus
- Cemetery
- Commercial
- Government
- Hospital
- Industrial
- Parcels
- Outside Columbia

1:4,800

0 115 230 460
Feet

Cartography by:
City GIS Office



USNG 15S WD 5204
City of Columbia,
Missouri



*Street Map
Book*
December 2015

Parcel Data Source:
Boone County Assessor Office

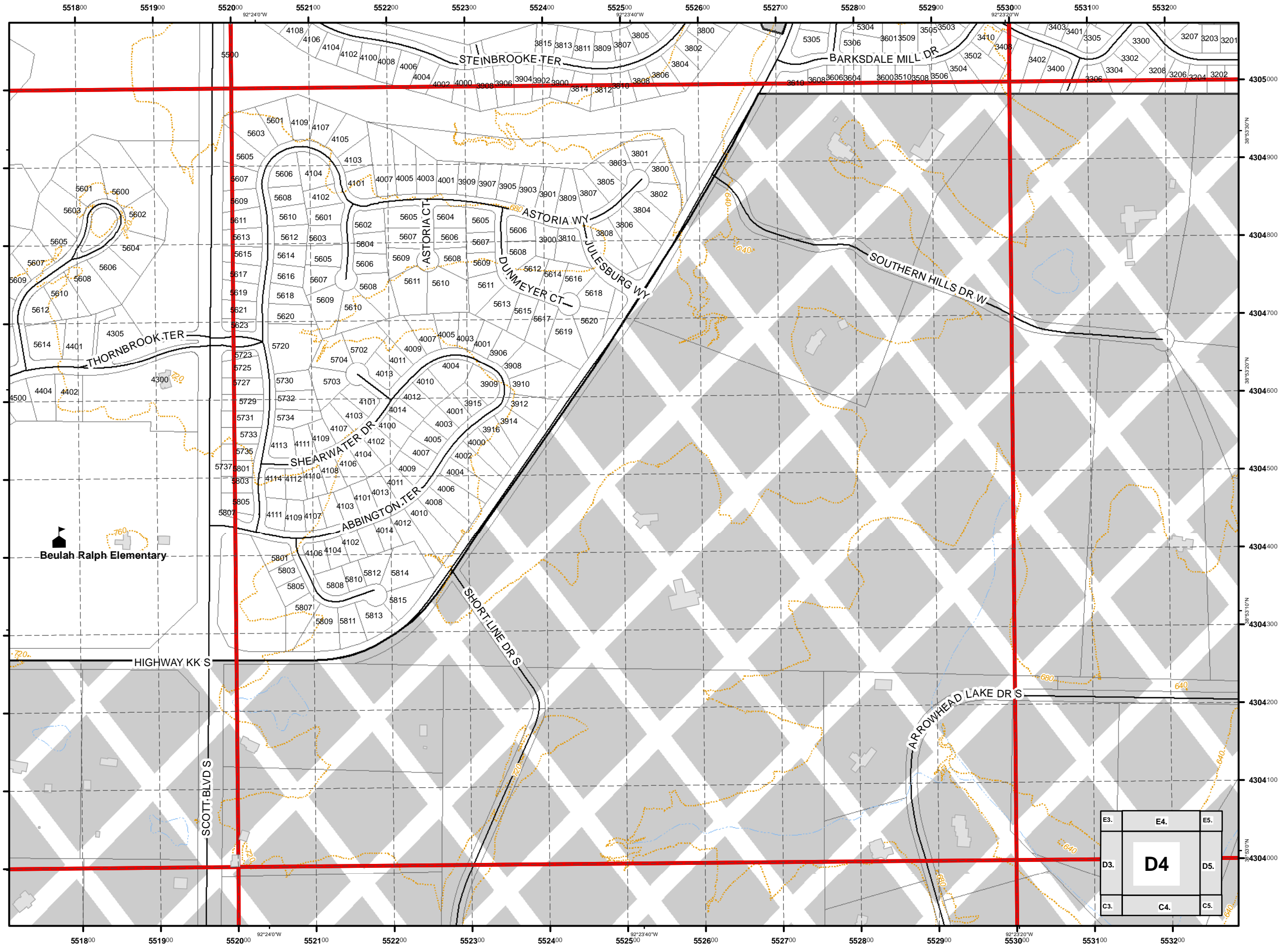
Legend

- Schools
- Roads
- Private Not Named
- Private Named
- Streams
- 40 Ft. Contour Lines
- City Trails
- 100 Meter USNG
- 1,000 Meter USNG
- School Property
- Lakes & Ponds
- City Parks
- Campus
- Cemetery
- Commercial
- Government
- Hospital
- Industrial
- Parcels
- Outside Columbia

1:4,800

0 115 230 460
Feet

Cartography by:
City GIS Office



E3.	E4.	E5.
D3.	D4.	D5.
C3.	C4.	C5.

USNG 15S WD 5304
**City of Columbia,
 Missouri**



**Street Map
 Book**

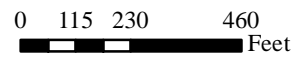
December 2015

Parcel Data Source:
 Boone County Assessor Office

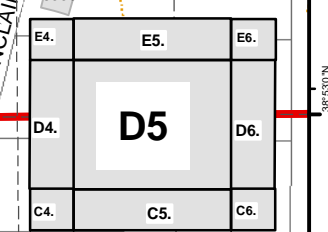
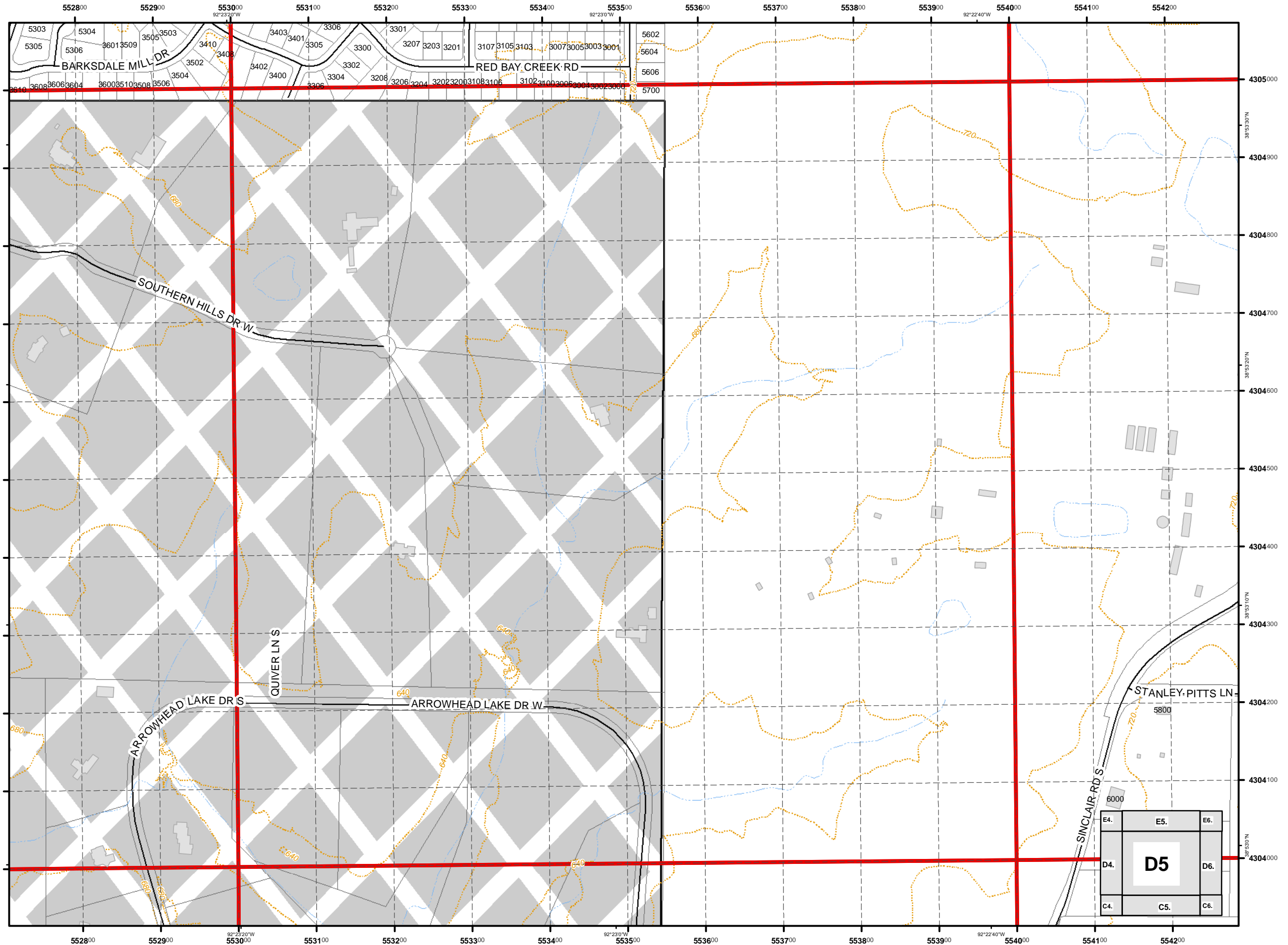
Legend

- Schools
- Roads
- Private Not Named
- Private Named
- Streams
- 40 Ft. Contour Lines
- City Trails
- 100 Meter USNG
- 1,000 Meter USNG
- School Property
- Lakes & Ponds
- City Parks
- Campus
- Cemetery
- Commercial
- Government
- Hospital
- Industrial
- Parcels
- Outside Columbia

1:4,800



Cartography by:
 City GIS Office



USNG 15S WD 5404
 City of Columbia,
 Missouri



**Street Map
 Book**

December 2015

Parcel Data Source:
 Boone County Assessor Office

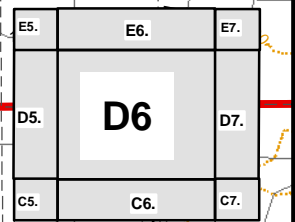
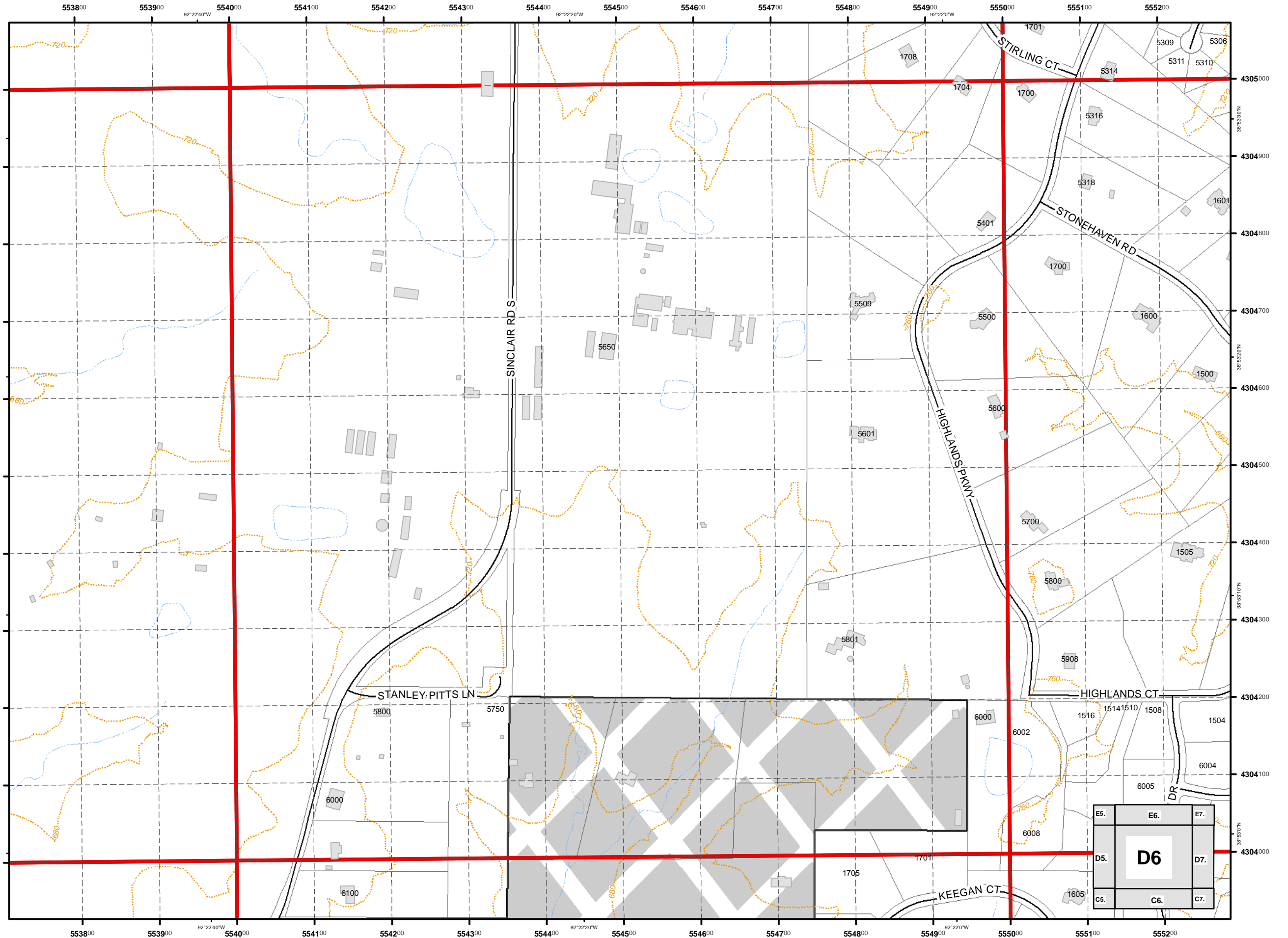
Legend

- Schools
- Roads
- Private Not Named
- Private Named
- Streams
- 40 Ft. Contour Lines
- City Trails
- 100 Meter USNG
- 1,000 Meter USNG
- School Property
- Lakes & Ponds
- City Parks
- Campus
- Cemetery
- Commercial
- Government
- Hospital
- Industrial
- Parcels
- Outside Columbia

1:4,800

0 115 230 460
 Feet

Cartography by:
 City GIS Office



USNG 15S WD 5504
City of Columbia,
Missouri



Street Map
Book

December 2015

Parcel Data Source:
Boone County Assessor Office

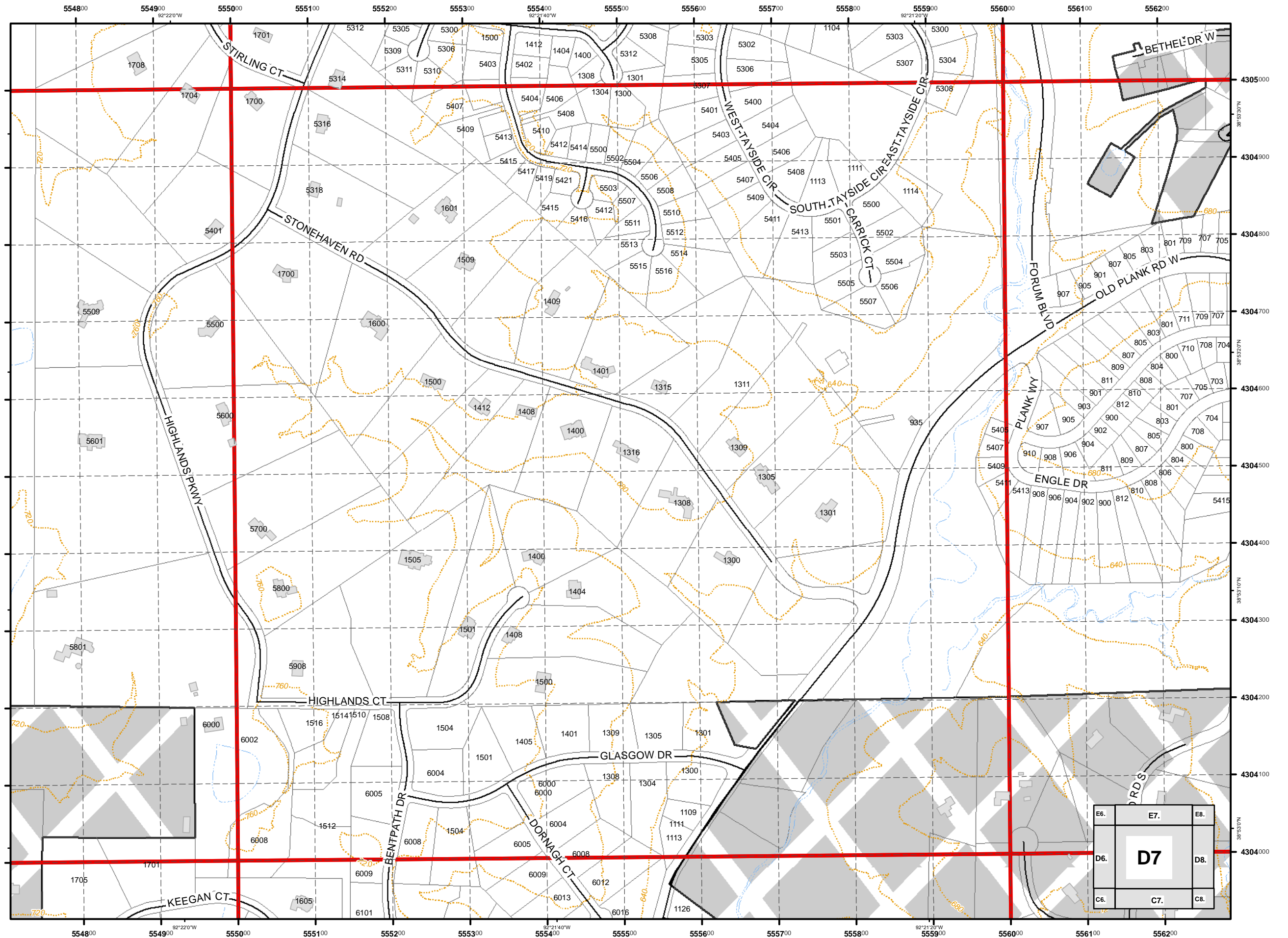
Legend

- Schools
- Roads
- Private Not Named
- Private Named
- Streams
- 40 Ft. Contour Lines
- City Trails
- 100 Meter USNG
- 1,000 Meter USNG
- School Property
- Lakes & Ponds
- City Parks
- Campus
- Cemetery
- Commercial
- Government
- Hospital
- Industrial
- Parcels
- Outside Columbia

1:4,800

0 115 230 460
Feet

Cartography by:
City GIS Office



USNG 15S WD 5604
**City of Columbia,
 Missouri**



**Street Map
 Book**

December 2015

Parcel Data Source:
 Boone County Assessor Office

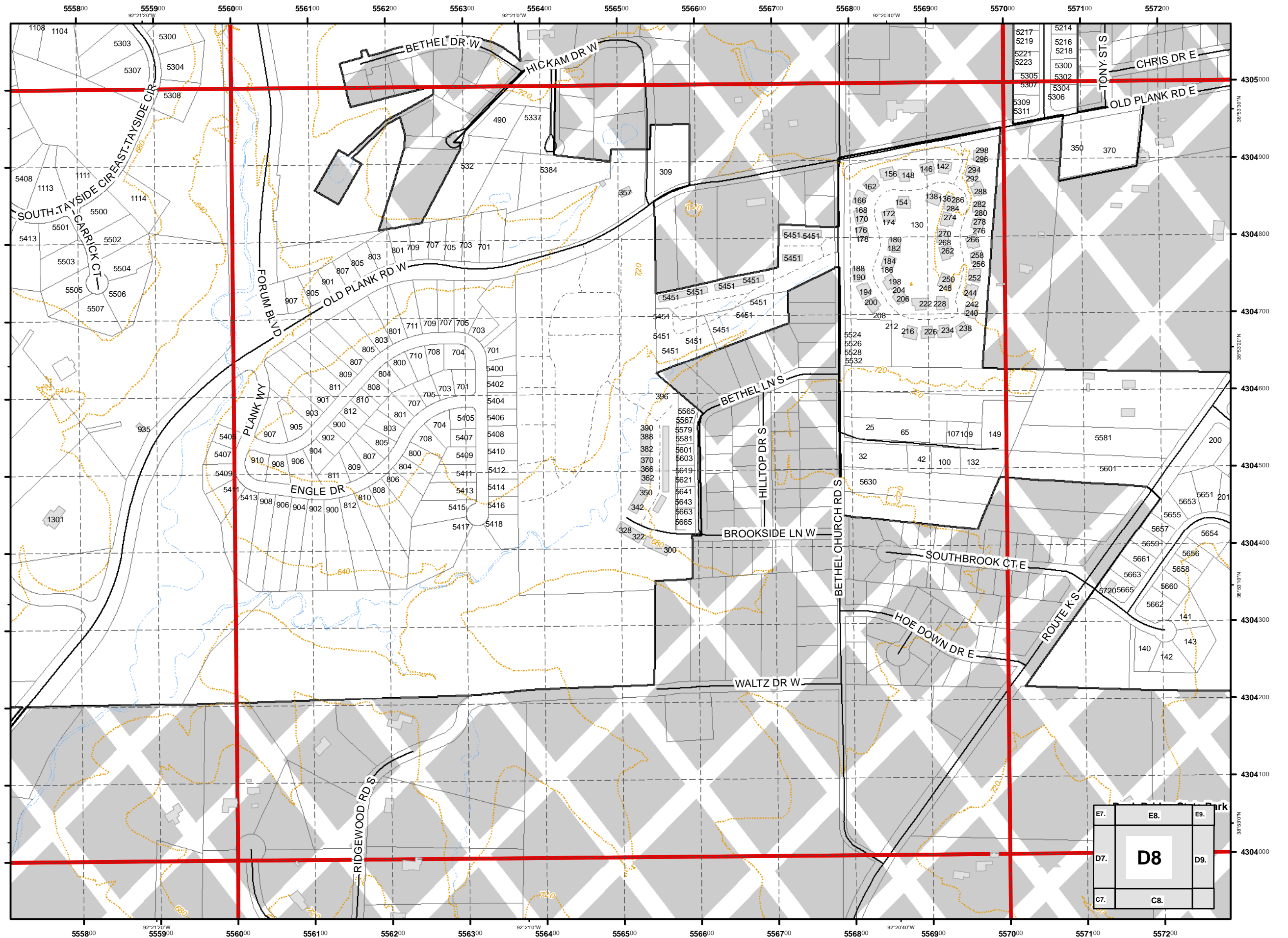
Legend

- Schools
- Roads
- Private Not Named
- Private Named
- Streams
- 40 Ft. Contour Lines
- City Trails
- 100 Meter USNG
- 1,000 Meter USNG
- School Property
- Lakes & Ponds
- City Parks
- Campus
- Cemetery
- Commercial
- Government
- Hospital
- Industrial
- Parcels
- Outside Columbia

1:4,800

0 115 230 460
 Feet

Cartography by:
 City GIS Office



USNG 15S WD 5704
 City of Columbia,
 Missouri



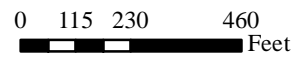
*Street Map
 Book*
 December 2015

Parcel Data Source:
 Boone County Assessor Office

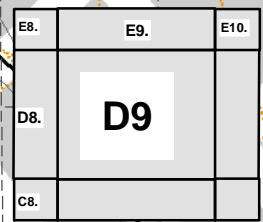
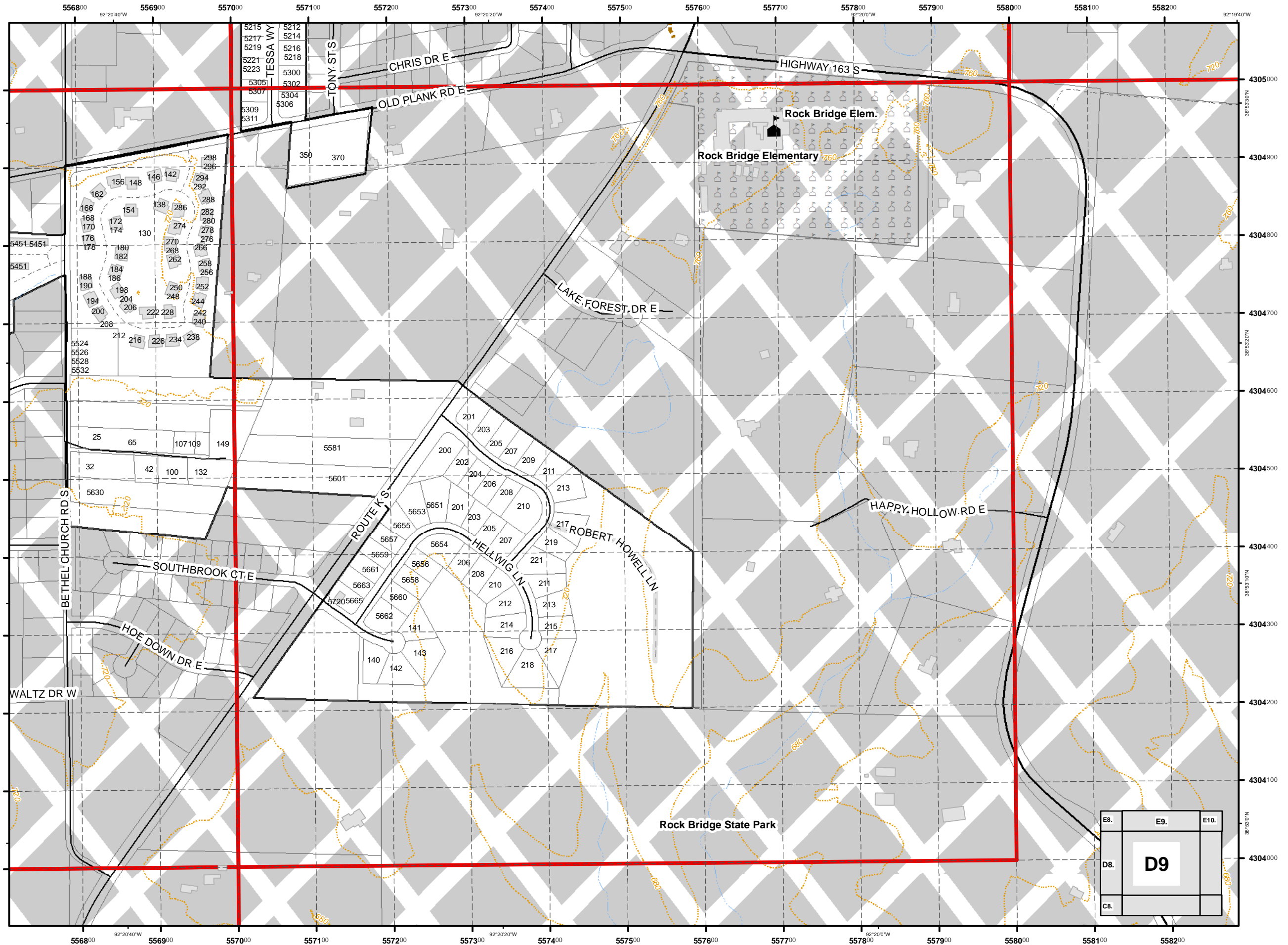
Legend

- Schools
- Roads
- Private Not Named
- Private Named
- Streams
- 40 Ft. Contour Lines
- City Trails
- 100 Meter USNG
- 1,000 Meter USNG
- School Property
- Lakes & Ponds
- City Parks
- Campus
- Cemetery
- Commercial
- Government
- Hospital
- Industrial
- Parcels
- Outside Columbia

1:4,800



Cartography by:
 City GIS Office



USNG 15S WD 6004
City of Columbia,
Missouri























*Street Map
Book*

December 2015

Parcel Data Source:
Boone County Assessor Office

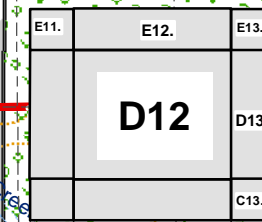
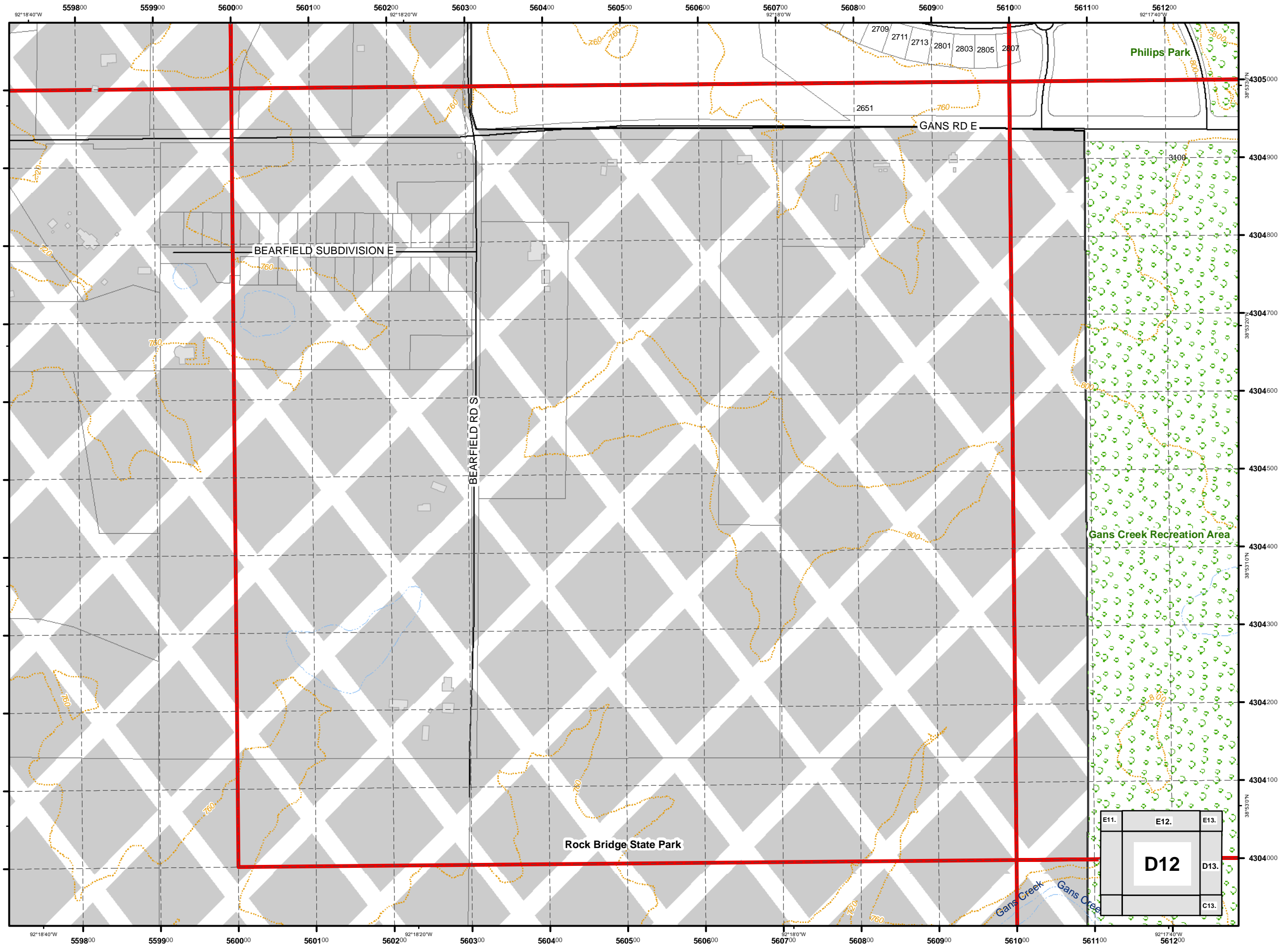
Legend

-  Schools
-  Roads
-  Private Not Named
-  Private Named
-  Streams
-  40 Ft. Contour Lines
-  City Trails
-  100 Meter USNG
-  1,000 Meter USNG
-  School Property
-  Lakes & Ponds
-  City Parks
-  Campus
-  Cemetery
-  Commercial
-  Government
-  Hospital
-  Industrial
-  Parcels
-  Outside Columbia

1:4,800

0 115 230 460
Feet

Cartography by:
City GIS Office



USNG 15S WD 6104
City of Columbia,
Missouri























*Street Map
Book*

December 2015

Parcel Data Source:
Boone County Assessor Office

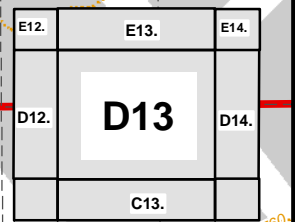
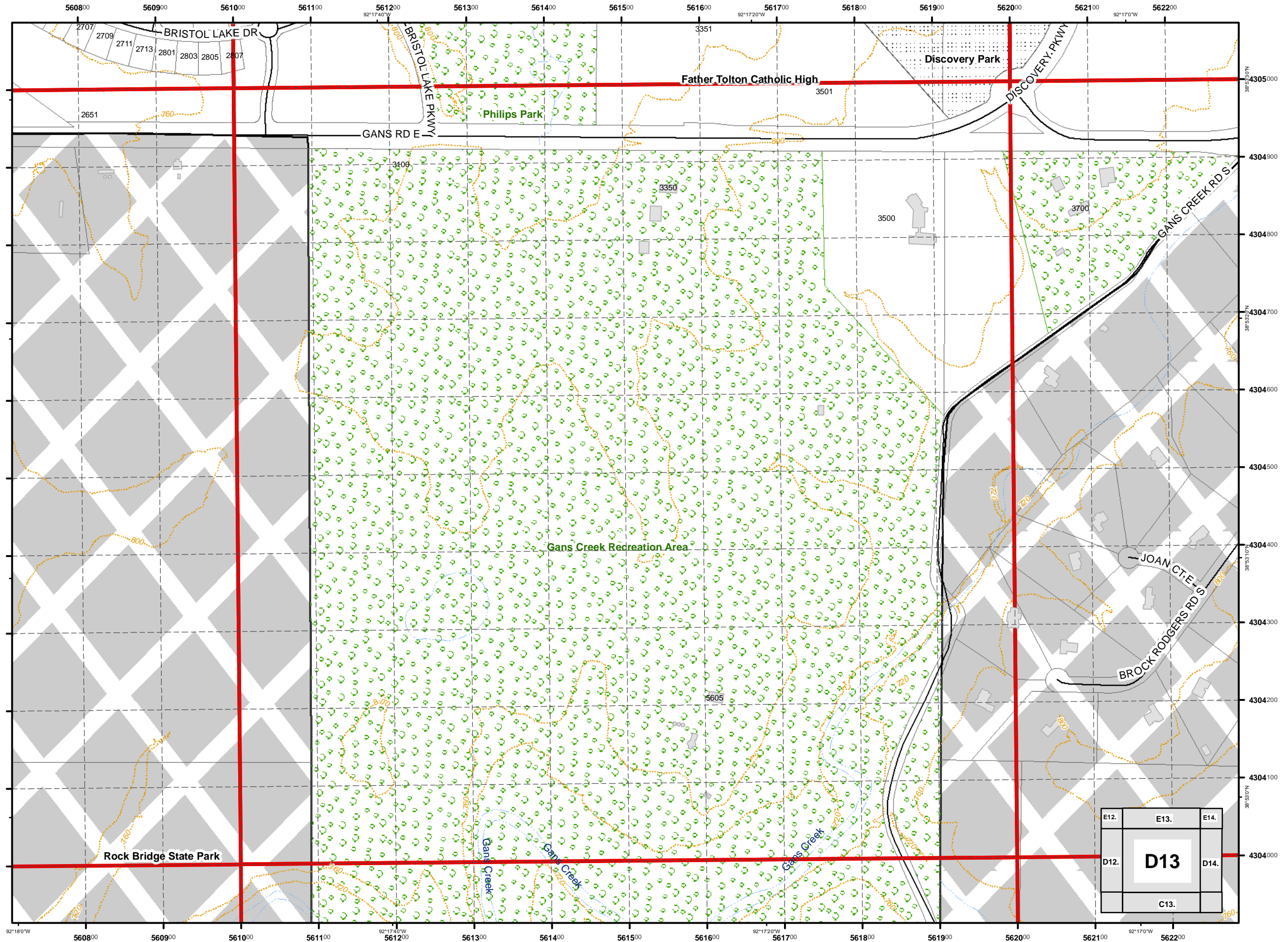
Legend

-  Schools
-  Roads
-  Private Not Named
-  Private Named
-  Streams
-  40 Ft. Contour Lines
-  City Trails
-  100 Meter USNG
-  1,000 Meter USNG
-  School Property
-  Lakes & Ponds
-  City Parks
-  Campus
-  Cemetery
-  Commercial
-  Government
-  Hospital
-  Industrial
-  Parcels
-  Outside Columbia

1:4,800

0 115 230 460
Feet

Cartography by:
City GIS Office



USNG 15S WD 6204
**City of Columbia,
 Missouri**



**Street Map
 Book**
 December 2015

Parcel Data Source:
 Boone County Assessor Office

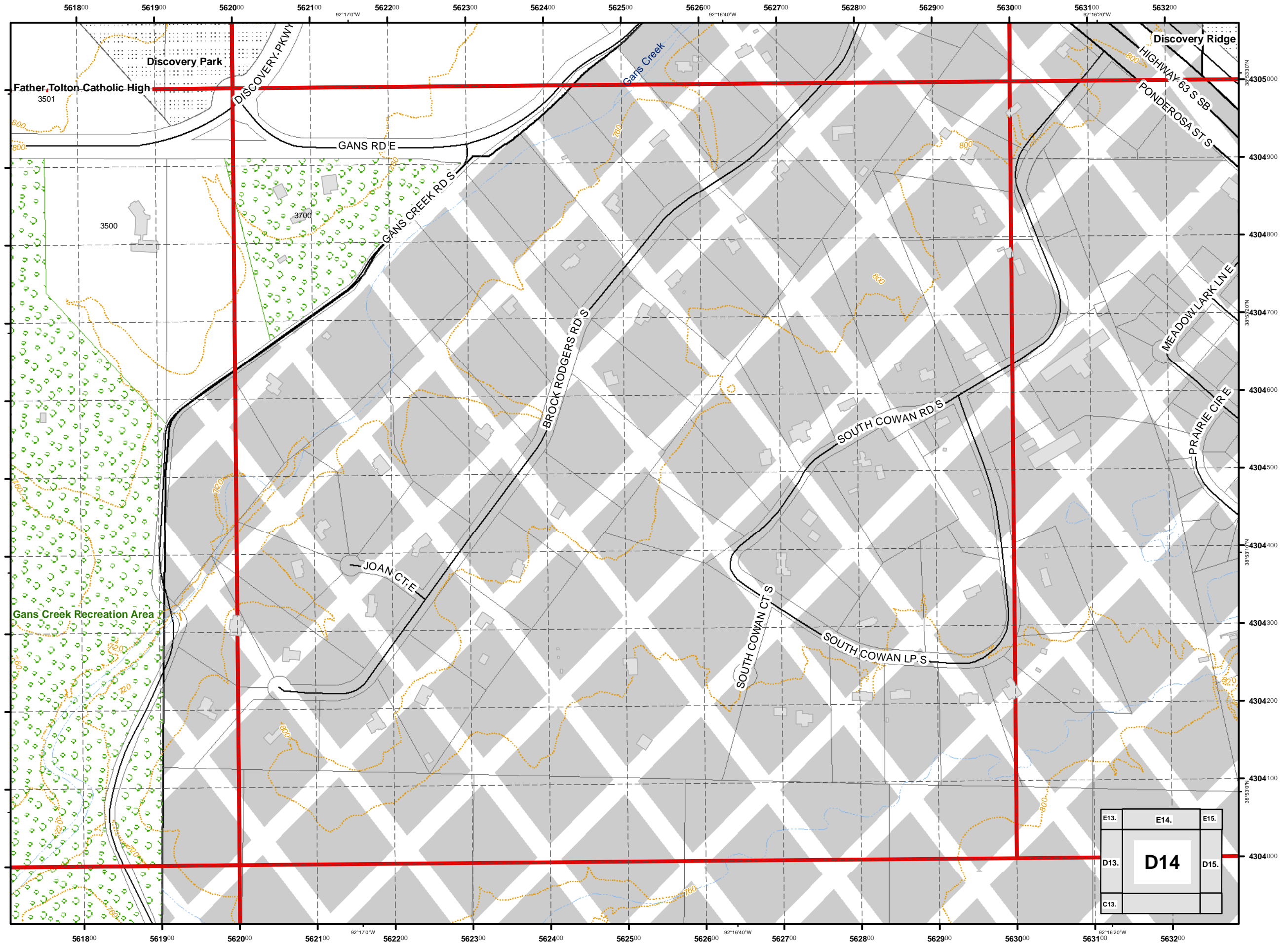
Legend

- Schools
- Roads
- Private Not Named
- Private Named
- Streams
- 40 Ft. Contour Lines
- City Trails
- 100 Meter USNG
- 1,000 Meter USNG
- School Property
- Lakes & Ponds
- City Parks
- Campus
- Cemetery
- Commercial
- Government
- Hospital
- Industrial
- Parcels
- Outside Columbia

1:4,800

0 115 230 460
 Feet

Cartography by:
 City GIS Office



E13.	E14.	E15.
D13.	D14	D15.
C13.		

USNG 15S WD 6304
 City of Columbia,
 Missouri



**Street Map
 Book**

December 2015

Parcel Data Source:
 Boone County Assessor Office

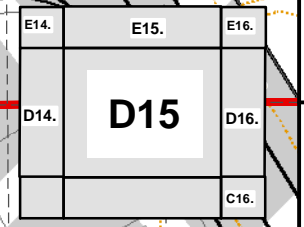
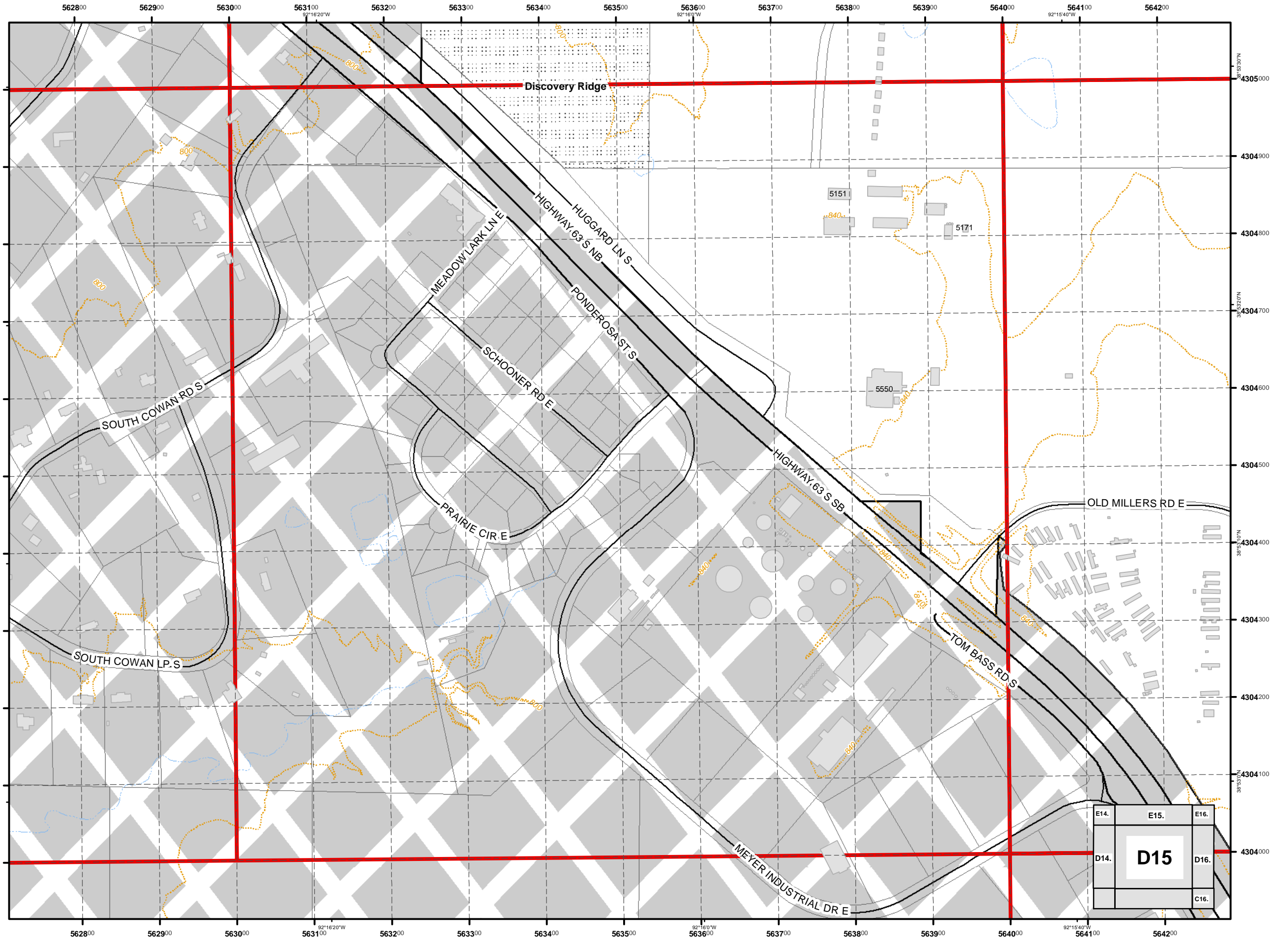
Legend

- Schools
- Roads
- Private Not Named
- Private Named
- Streams
- 40 Ft. Contour Lines
- City Trails
- 100 Meter USNG
- 1,000 Meter USNG
- School Property
- Lakes & Ponds
- City Parks
- Campus
- Cemetery
- Commercial
- Government
- Hospital
- Industrial
- Parcels
- Outside Columbia

1:4,800

0 115 230 460
 Feet

Cartography by:
 City GIS Office



USNG 15S WD 6404
City of Columbia,
Missouri



*Street Map
Book*

December 2015

Parcel Data Source:
Boone County Assessor Office

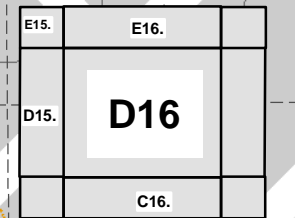
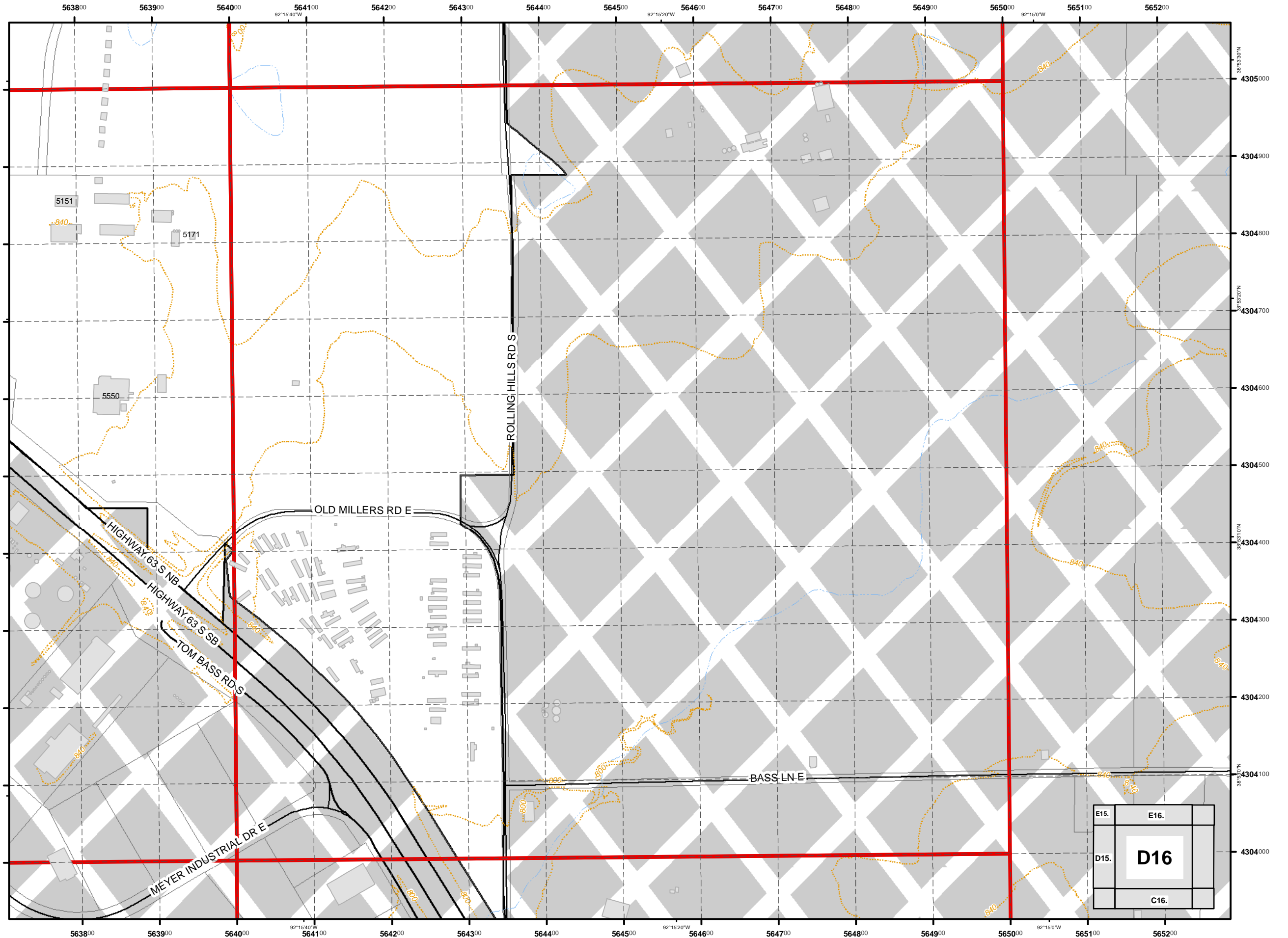
Legend

- Schools
- Roads
- Private Not Named
- Private Named
- Streams
- 40 Ft. Contour Lines
- City Trails
- 100 Meter USNG
- 1,000 Meter USNG
- School Property
- Lakes & Ponds
- City Parks
- Campus
- Cemetery
- Commercial
- Government
- Hospital
- Industrial
- Parcels
- Outside Columbia

1:4,800

0 115 230 460
Feet

Cartography by:
City GIS Office



USNG 15S WD 5005
City of Columbia,
Missouri



**Street Map
Book**

December 2015

Parcel Data Source:
Boone County Assessor Office

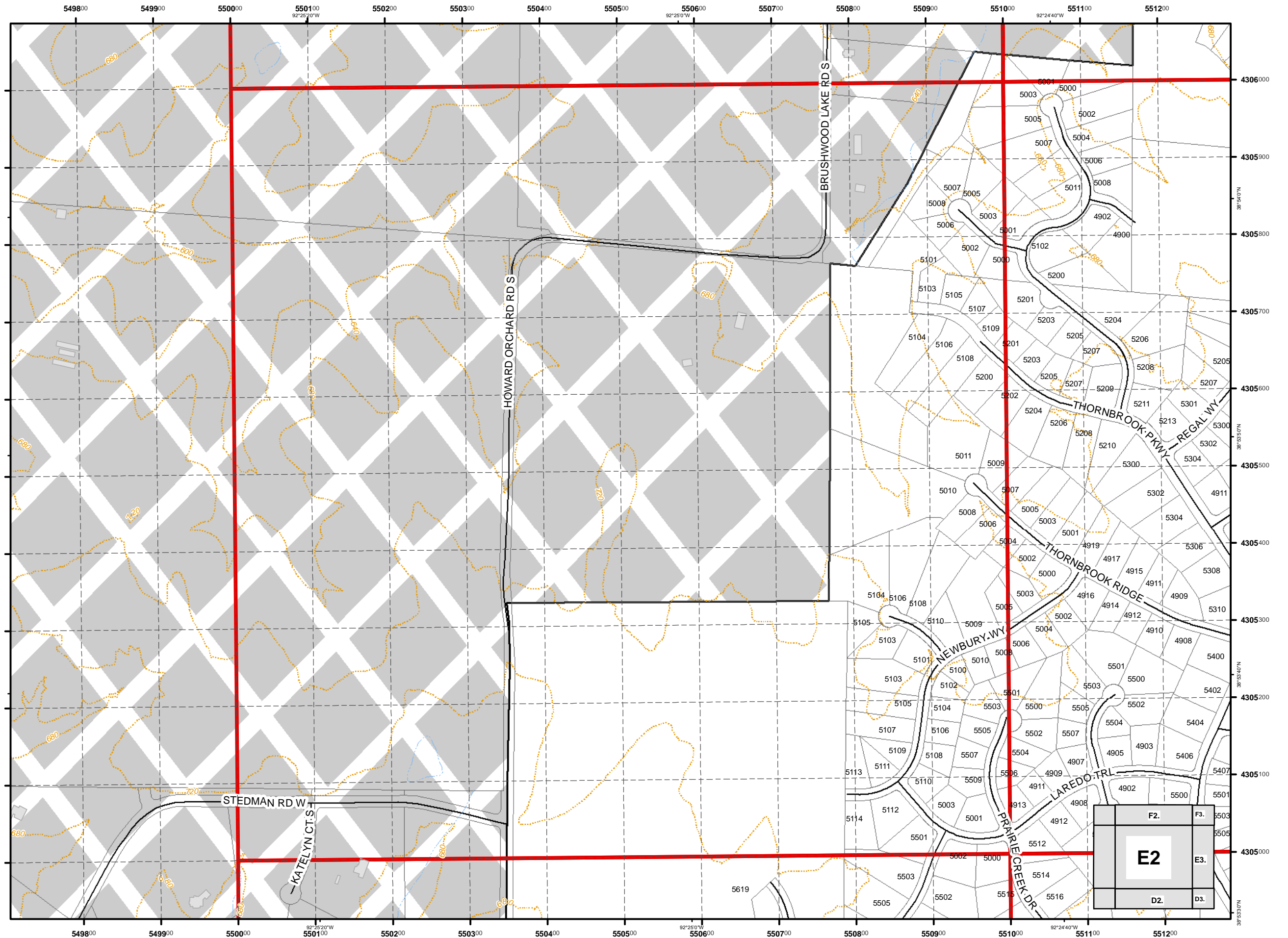
Legend

- Schools
- Roads
- Private Not Named
- Private Named
- Streams
- 40 Ft. Contour Lines
- City Trails
- 100 Meter USNG
- 1,000 Meter USNG
- School Property
- Lakes & Ponds
- City Parks
- Campus
- Cemetery
- Commercial
- Government
- Hospital
- Industrial
- Parcels
- Outside Columbia

1:4,800

0 115 230 460
Feet

Cartography by:
City GIS Office



USNG 15S WD 5105
City of Columbia,
Missouri



Street Map
Book

December 2015

Parcel Data Source:
Boone County Assessor Office

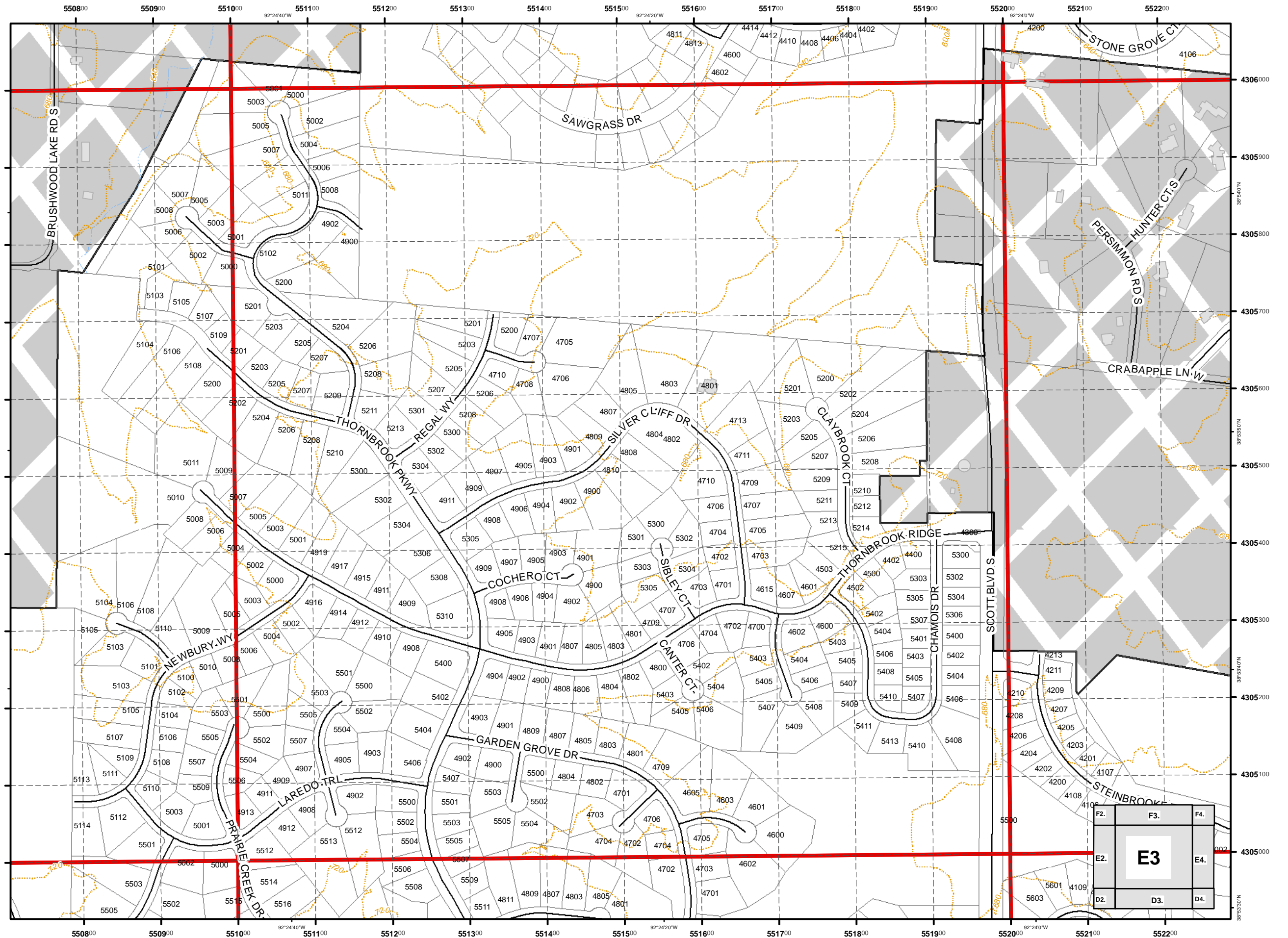
Legend

- Schools
- Roads
- Private Not Named
- Private Named
- Streams
- 40 Ft. Contour Lines
- City Trails
- 100 Meter USNG
- 1,000 Meter USNG
- School Property
- Lakes & Ponds
- City Parks
- Campus
- Cemetery
- Commercial
- Government
- Hospital
- Industrial
- Parcels
- Outside Columbia

1:4,800

0 115 230 460
Feet

Cartography by:
City GIS Office



USNG 15S WD 5205
City of Columbia,
Missouri



Street Map Book

December 2015

Parcel Data Source:
Boone County Assessor Office

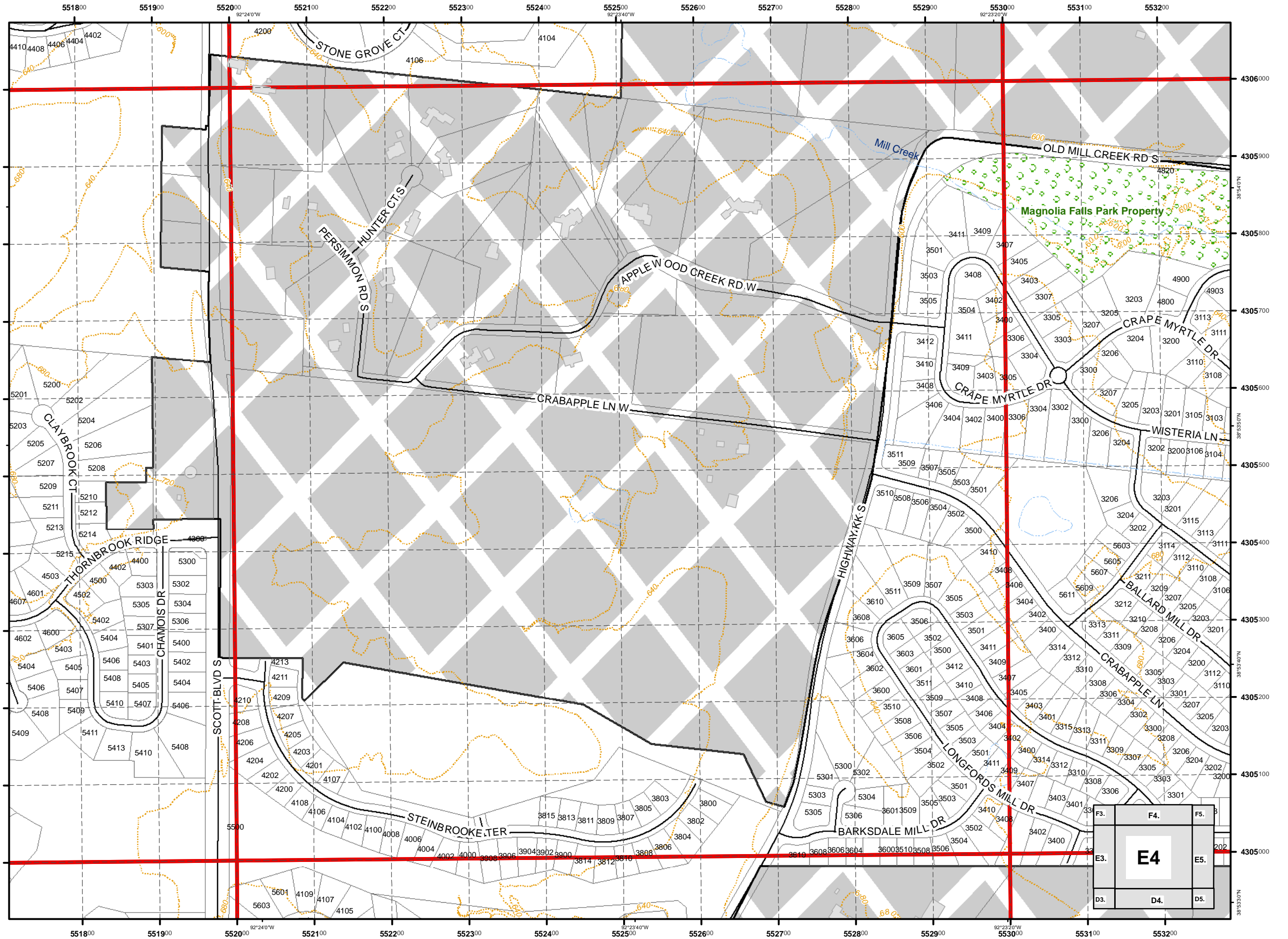
Legend

- Schools
- Roads
- Private Not Named
- Private Named
- Streams
- 40 Ft. Contour Lines
- City Trails
- 100 Meter USNG
- 1,000 Meter USNG
- School Property
- Lakes & Ponds
- City Parks
- Campus
- Cemetery
- Commercial
- Government
- Hospital
- Industrial
- Parcels
- Outside Columbia

1:4,800

0 115 230 460
Feet

Cartography by:
City GIS Office



USNG 15S WD 5305
City of Columbia,
Missouri



Street Map
Book

December 2015

Parcel Data Source:
Boone County Assessor Office

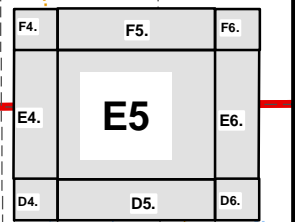
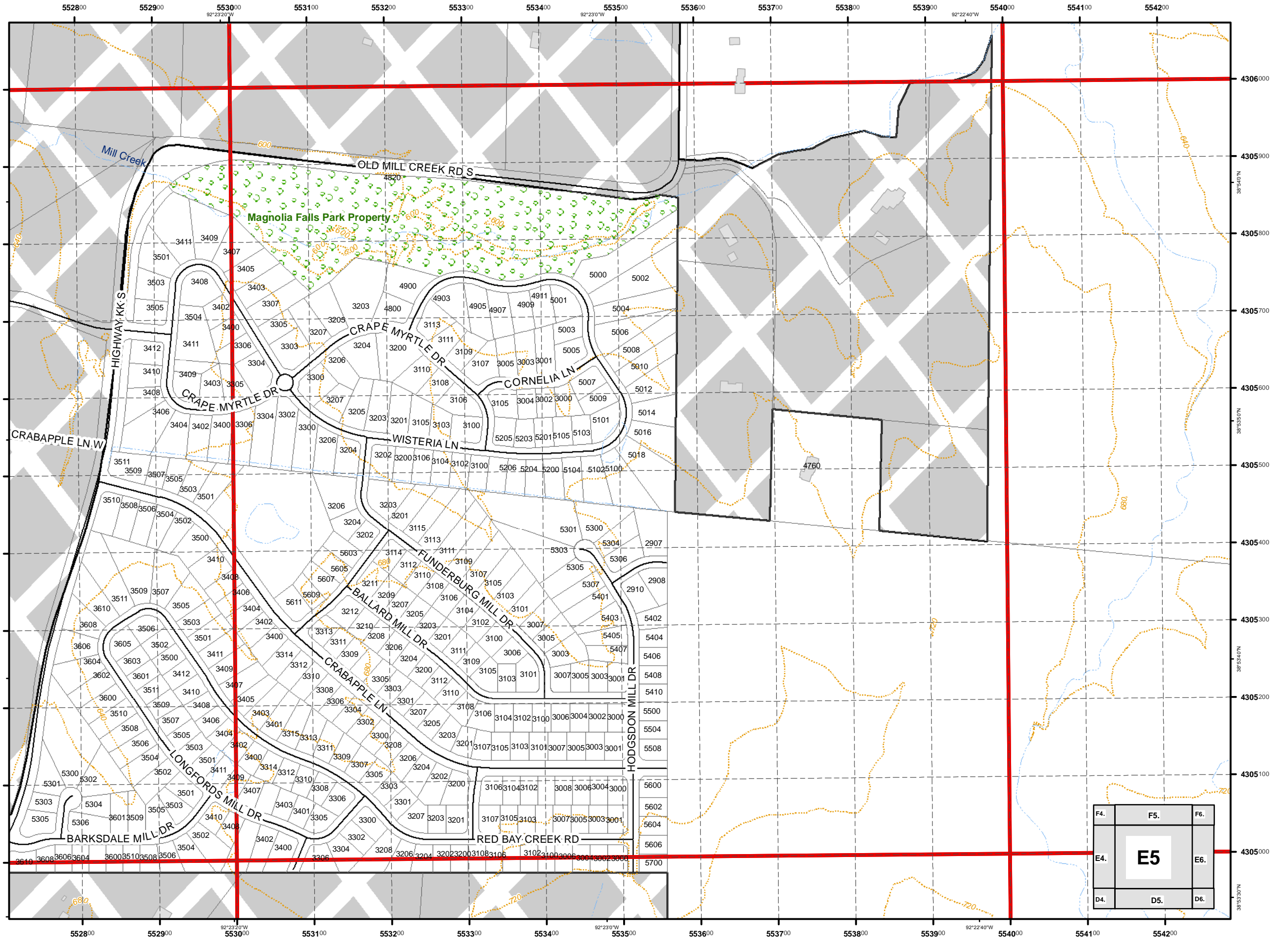
Legend

- Schools
- Roads
- Private Not Named
- Private Named
- Streams
- 40 Ft. Contour Lines
- City Trails
- 100 Meter USNG
- 1,000 Meter USNG
- School Property
- Lakes & Ponds
- City Parks
- Campus
- Cemetery
- Commercial
- Government
- Hospital
- Industrial
- Parcels
- Outside Columbia

1:4,800

0 115 230 460
Feet

Cartography by:
City GIS Office



USNG 15S WD 5405
City of Columbia,
Missouri



Street Map
Book

December 2015

Parcel Data Source:
Boone County Assessor Office

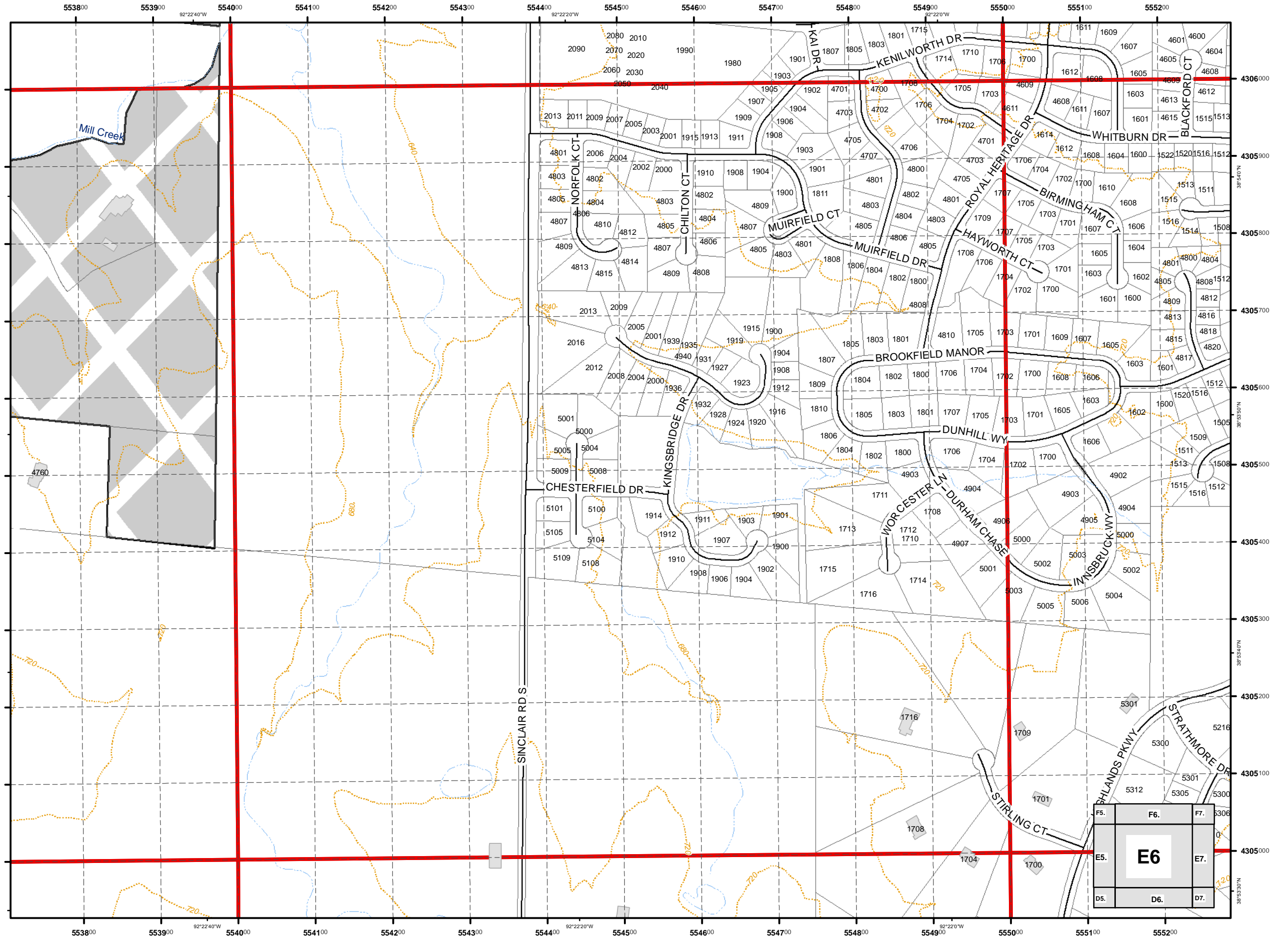
Legend

- Schools
- Roads
- Private Not Named
- Private Named
- Streams
- 40 Ft. Contour Lines
- City Trails
- 100 Meter USNG
- 1,000 Meter USNG
- School Property
- Lakes & Ponds
- City Parks
- Campus
- Cemetery
- Commercial
- Government
- Hospital
- Industrial
- Parcels
- Outside Columbia

1:4,800

0 115 230 460
Feet

Cartography by:
City GIS Office



USNG 15S WD 5505
City of Columbia,
Missouri



Street Map
Book

December 2015

Parcel Data Source:
Boone County Assessor Office

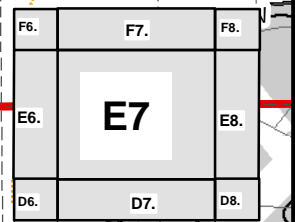
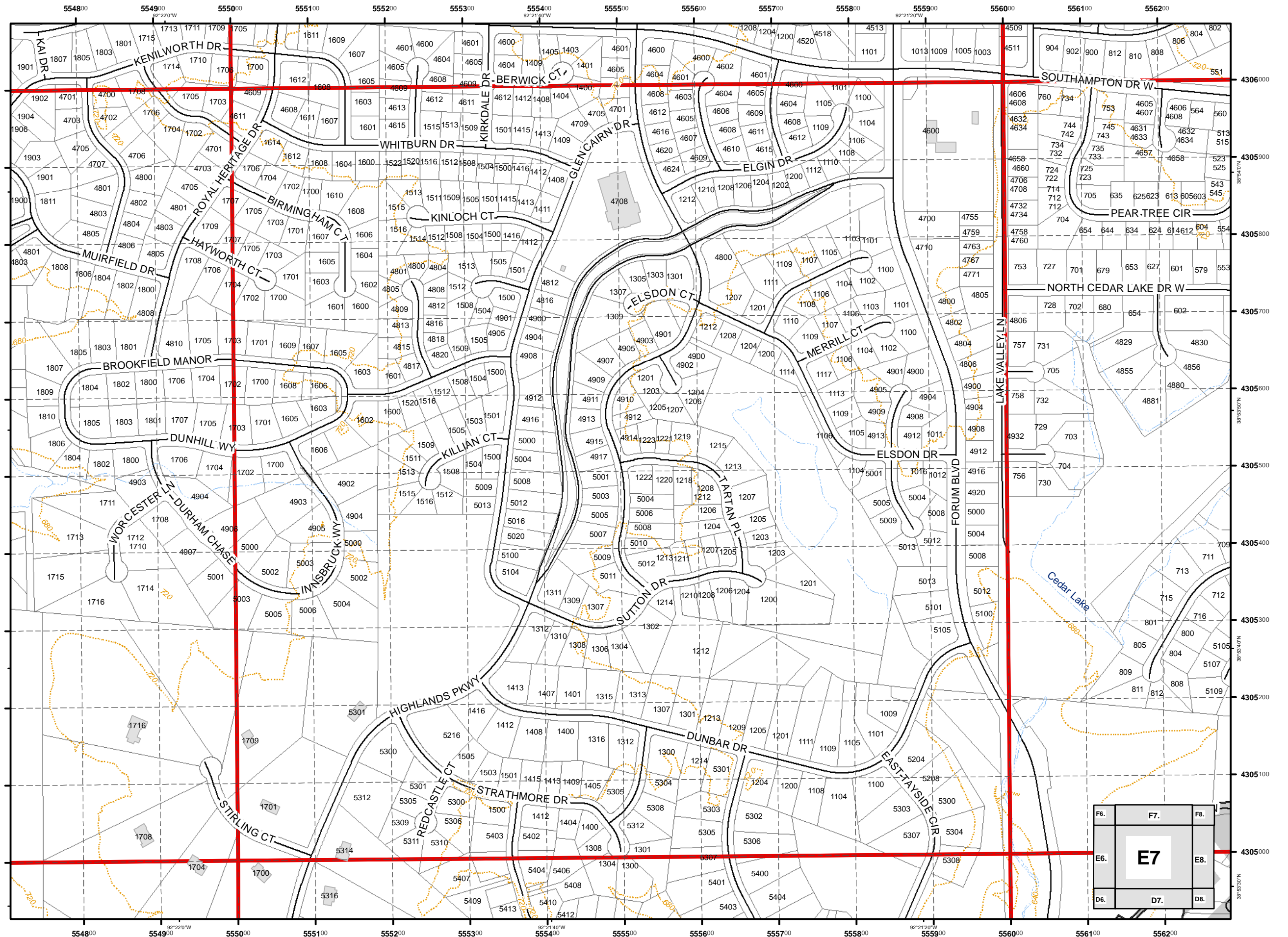
Legend

- Schools
- Roads
- Private Not Named
- Private Named
- Streams
- 40 Ft. Contour Lines
- City Trails
- 100 Meter USNG
- 1,000 Meter USNG
- School Property
- Lakes & Ponds
- City Parks
- Campus
- Cemetery
- Commercial
- Government
- Hospital
- Industrial
- Parcels
- Outside Columbia

1:4,800

0 115 230 460
Feet

Cartography by:
City GIS Office



USNG 15S WD 5605
City of Columbia,
Missouri



Street Map Book

December 2015

Parcel Data Source:
Boone County Assessor Office

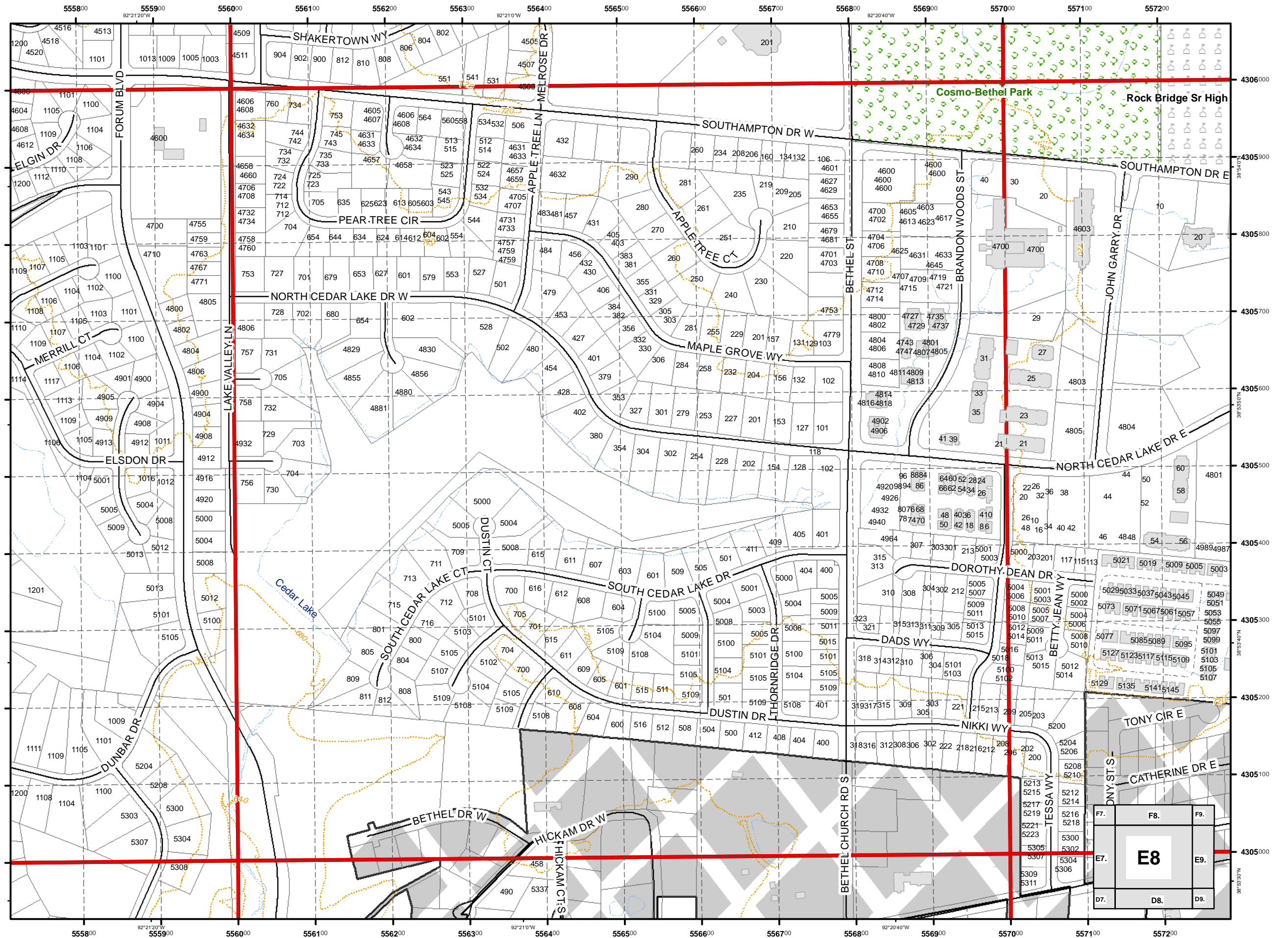
Legend

- Schools
- Roads
- Private Not Named
- Private Named
- Streams
- 40 Ft. Contour Lines
- City Trails
- 100 Meter USNG
- 1,000 Meter USNG
- School Property
- Lakes & Ponds
- City Parks
- Campus
- Cemetery
- Commercial
- Government
- Hospital
- Industrial
- Parcels
- Outside Columbia

1:4,800

0 115 230 460
Feet

Cartography by:
City GIS Office



USNG 15S WD 5705
 City of Columbia,
 Missouri



**Street Map
 Book**

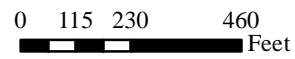
December 2015

Parcel Data Source:
 Boone County Assessor Office

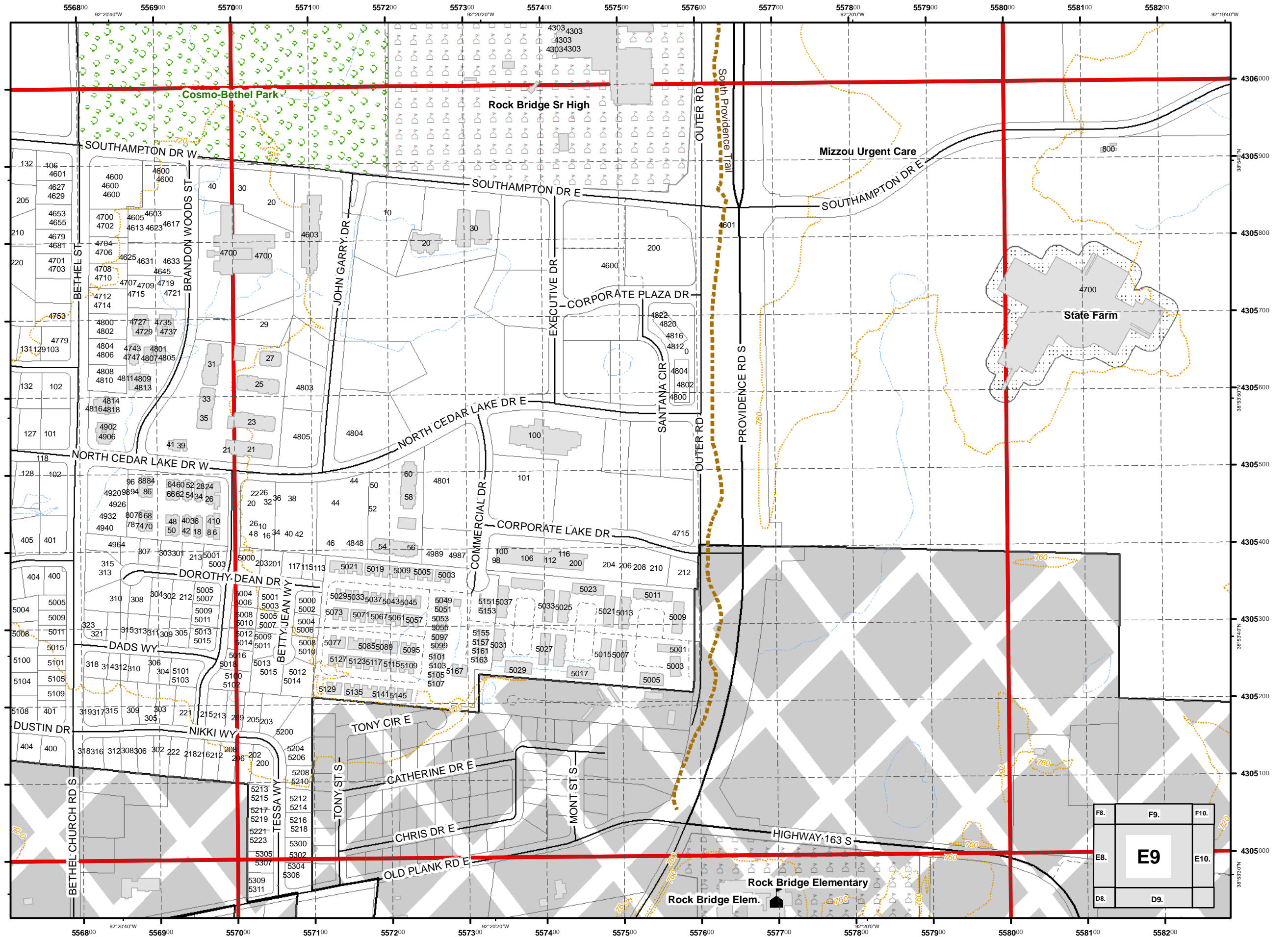
Legend

- Schools
- Roads
- Private Not Named
- Private Named
- Streams
- 40 Ft. Contour Lines
- City Trails
- 100 Meter USNG
- 1,000 Meter USNG
- School Property
- Lakes & Ponds
- City Parks
- Campus
- Cemetery
- Commercial
- Government
- Hospital
- Industrial
- Parcels
- Outside Columbia

1:4,800



Cartography by:
 City GIS Office



F8.	F9.	F10.
E8.	E9	E10.
D8.	D9.	

USNG 15S WD 5805
City of Columbia,
Missouri



*Street Map
Book*

December 2015

Parcel Data Source:
Boone County Assessor Office

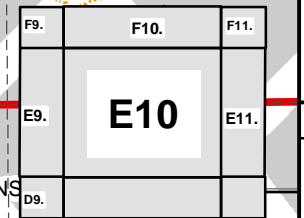
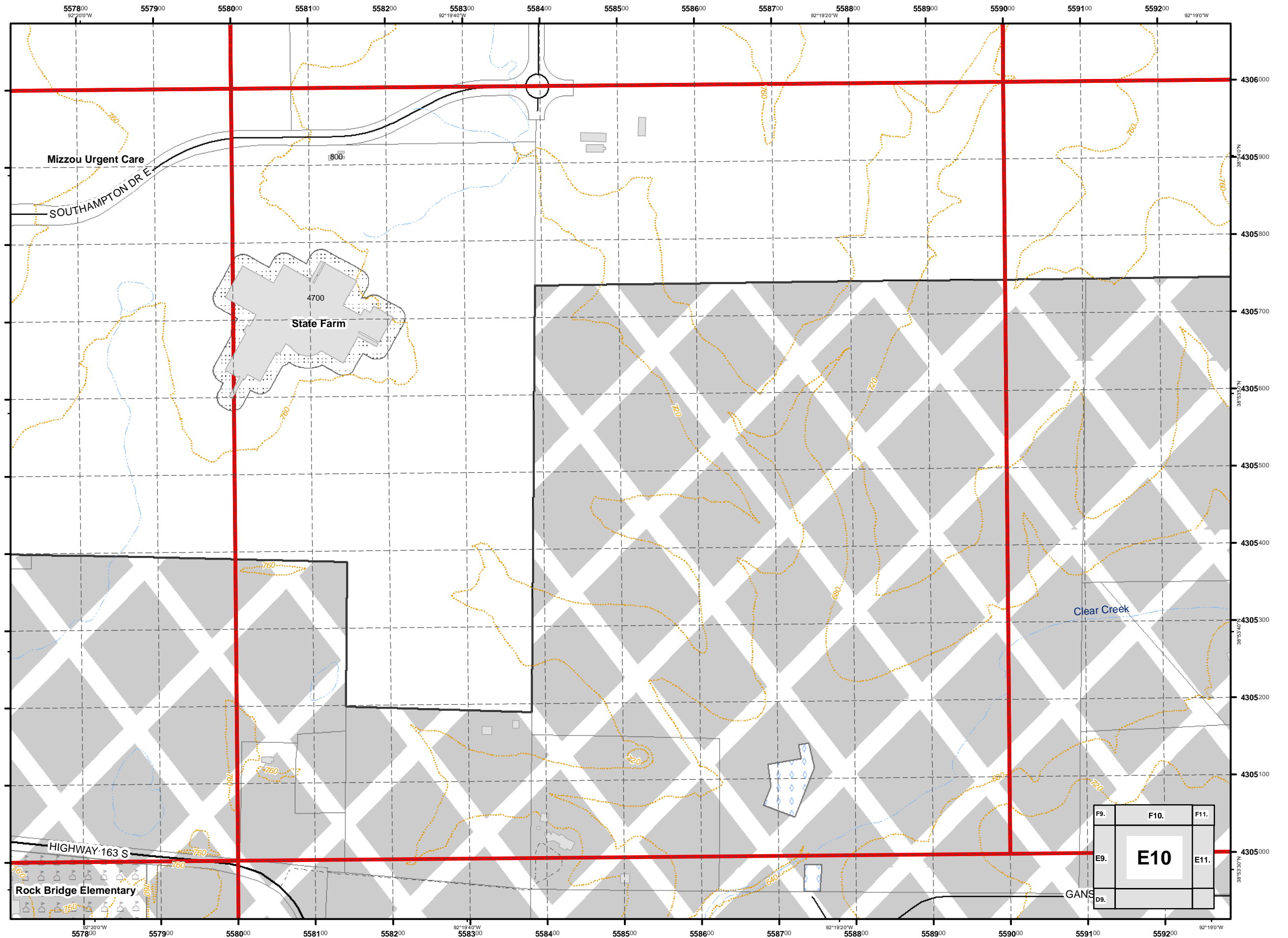
Legend

- Schools
- Roads
- Private Not Named
- Private Named
- Streams
- 40 Ft. Contour Lines
- City Trails
- 100 Meter USNG
- 1,000 Meter USNG
- School Property
- Lakes & Ponds
- City Parks
- Campus
- Cemetery
- Commercial
- Government
- Hospital
- Industrial
- Parcels
- Outside Columbia

1:4,800

0 115 230 460
Feet

Cartography by:
City GIS Office



USNG 15S WD 5905
City of Columbia,
Missouri



Street Map
Book

December 2015

Parcel Data Source:
Boone County Assessor Office

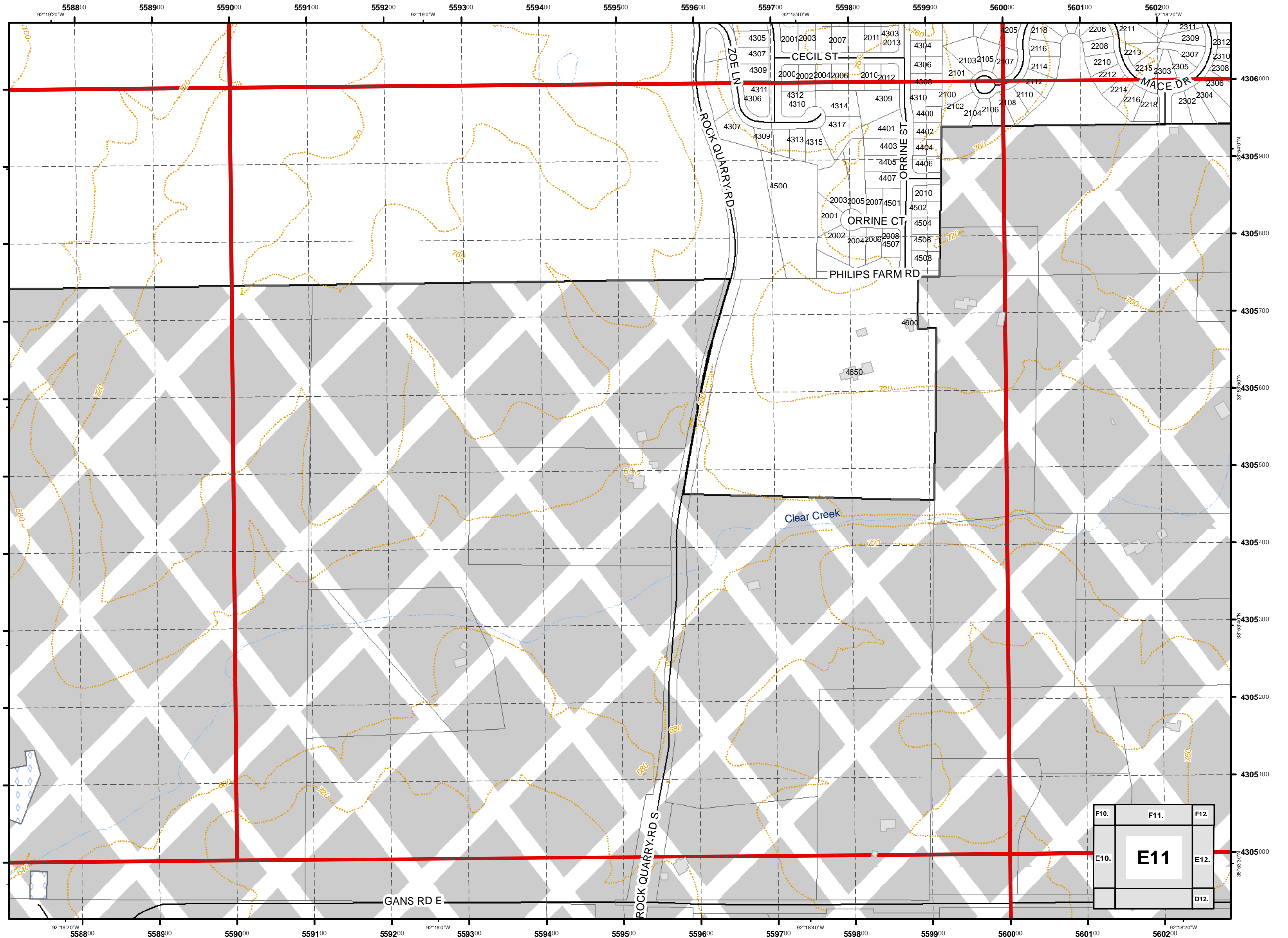
Legend

- Schools
- Roads
- Private Not Named
- Private Named
- Streams
- 40 Ft. Contour Lines
- City Trails
- 100 Meter USNG
- 1,000 Meter USNG
- School Property
- Lakes & Ponds
- City Parks
- Campus
- Cemetery
- Commercial
- Government
- Hospital
- Industrial
- Parcels
- Outside Columbia

1:4,800

0 115 230 460
Feet

Cartography by:
City GIS Office



F10.	F11.	F12.
E10.	E11	E12.
		D12.

USNG 15S WD 6005
City of Columbia,
Missouri



Street Map
Book

December 2015

Parcel Data Source:
Boone County Assessor Office

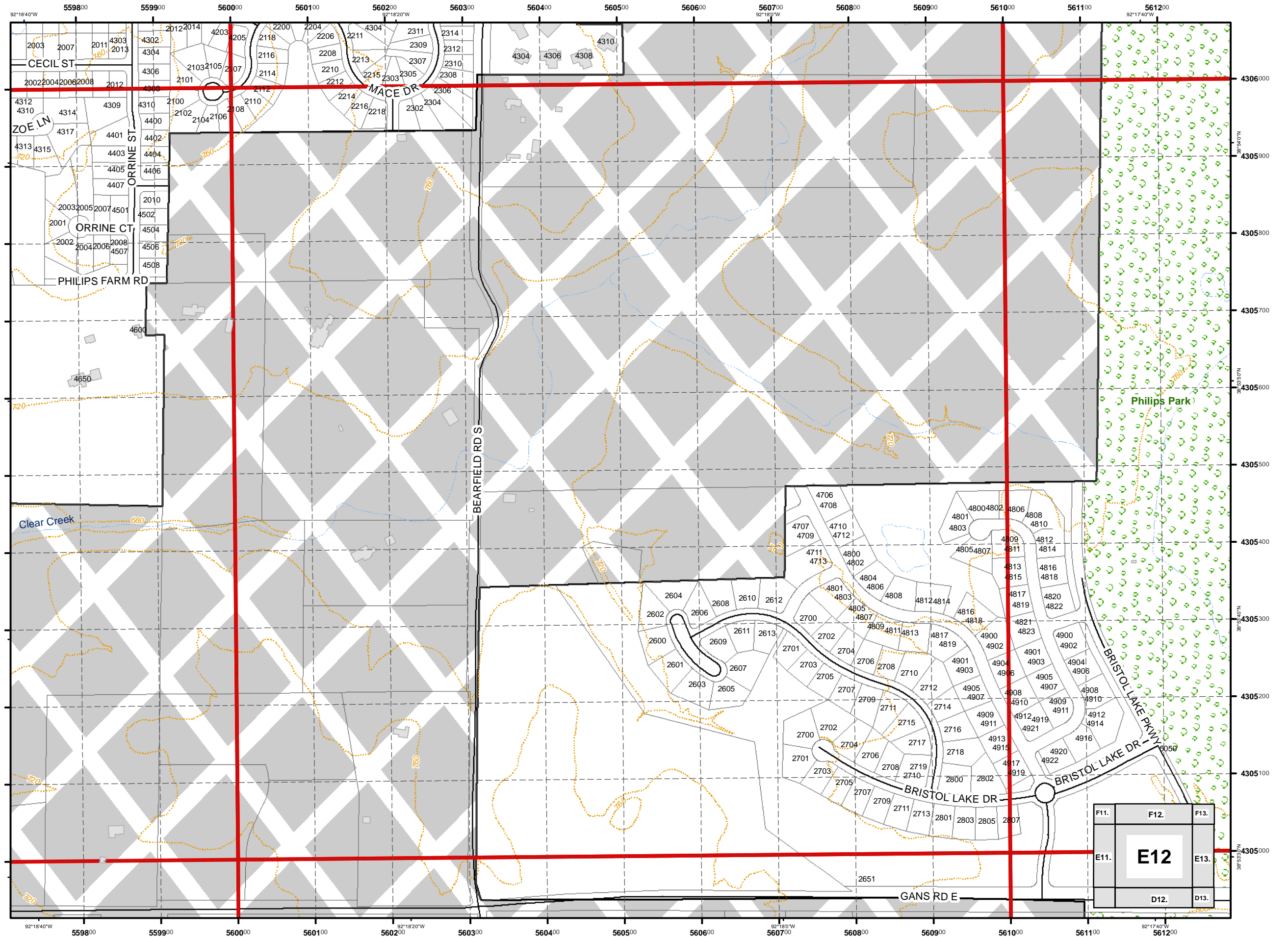
Legend

- Schools
- Roads
- Private Not Named
- Private Named
- Streams
- 40 Ft. Contour Lines
- City Trails
- 100 Meter USNG
- 1,000 Meter USNG
- School Property
- Lakes & Ponds
- City Parks
- Campus
- Cemetery
- Commercial
- Government
- Hospital
- Industrial
- Parcels
- Outside Columbia

1:4,800

0 115 230 460
Feet

Cartography by:
City GIS Office



USNG 15S WD 6105
City of Columbia,
Missouri



Street Map
Book

December 2015

Parcel Data Source:
Boone County Assessor Office

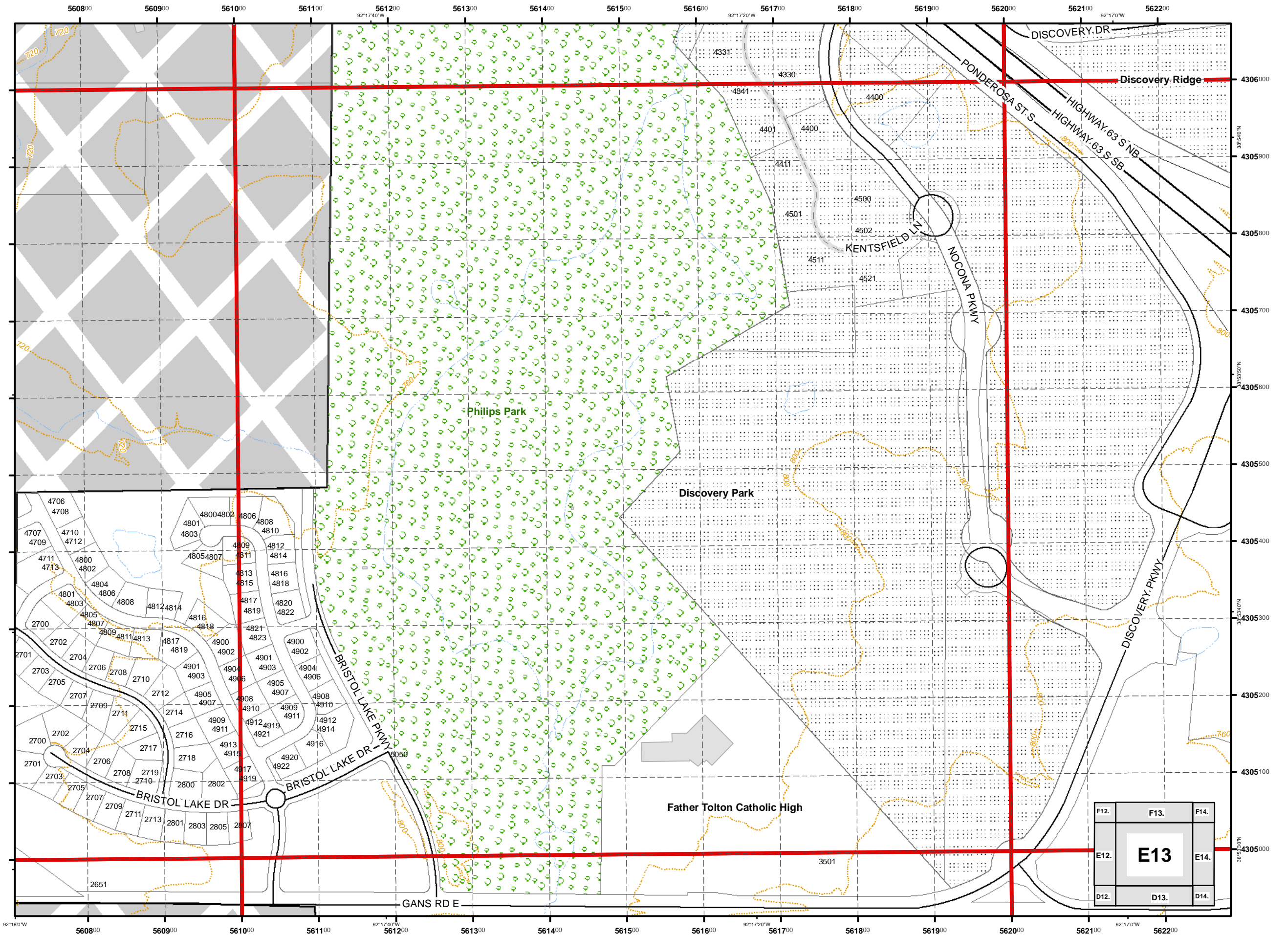
Legend

- Schools
- Roads
- Private Not Named
- Private Named
- Streams
- 40 Ft. Contour Lines
- City Trails
- 100 Meter USNG
- 1,000 Meter USNG
- School Property
- Lakes & Ponds
- City Parks
- Campus
- Cemetery
- Commercial
- Government
- Hospital
- Industrial
- Parcels
- Outside Columbia

1:4,800

0 115 230 460
Feet

Cartography by:
City GIS Office



F12.	F13.	F14.
E12.	E13	E14.
D12.	D13.	D14.

USNG 15S WD 6205
City of Columbia,
Missouri



Street Map
Book

December 2015

Parcel Data Source:
Boone County Assessor Office

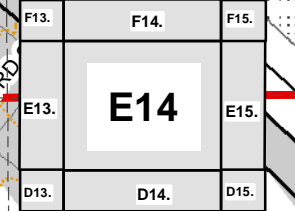
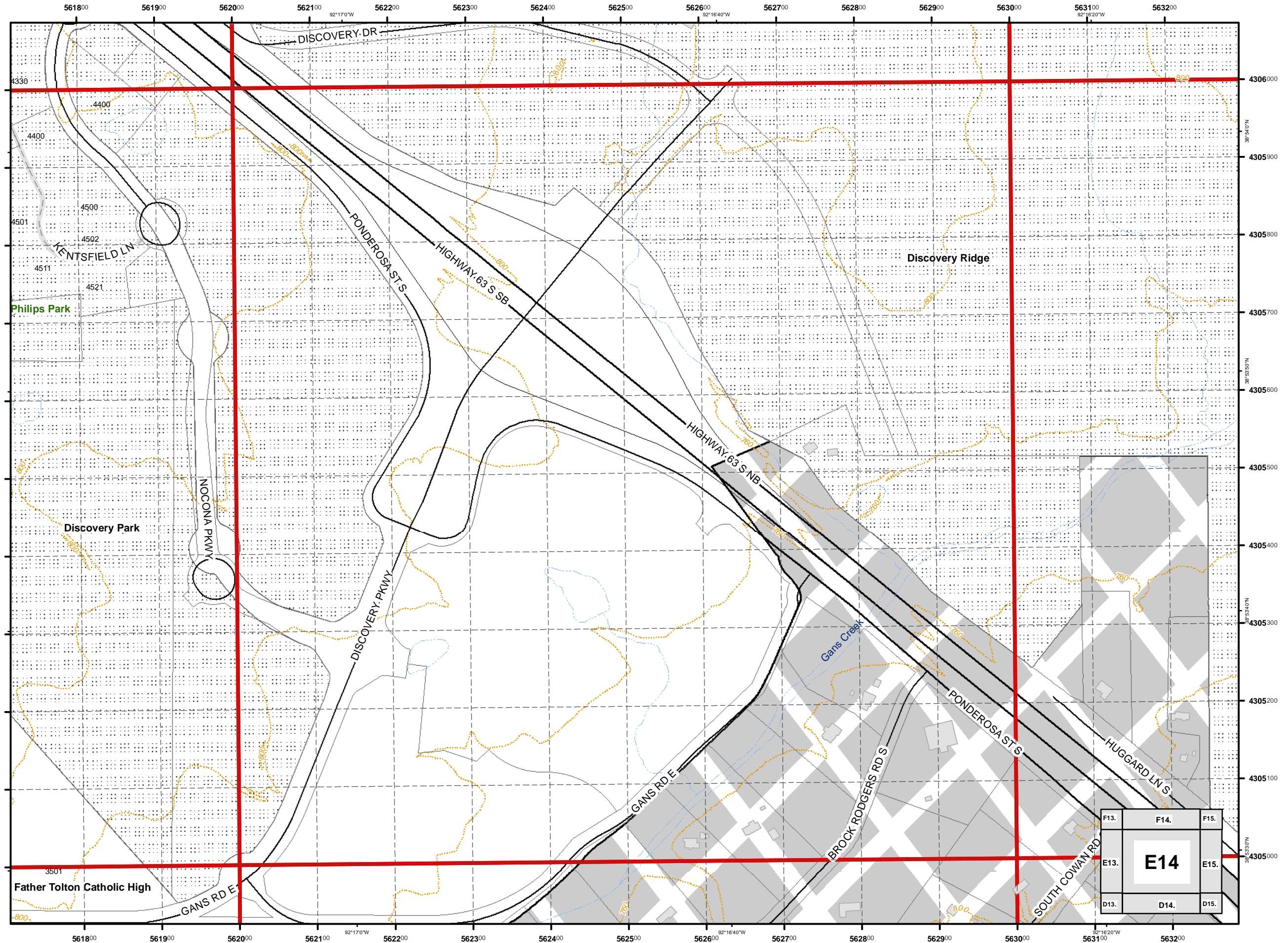
Legend

- Schools
- Roads
- Private Not Named
- Private Named
- Streams
- 40 Ft. Contour Lines
- City Trails
- 100 Meter USNG
- 1,000 Meter USNG
- School Property
- Lakes & Ponds
- City Parks
- Campus
- Cemetery
- Commercial
- Government
- Hospital
- Industrial
- Parcels
- Outside Columbia

1:4,800

0 115 230 460
Feet

Cartography by:
City GIS Office



USNG 15S WD 6305
 City of Columbia,
 Missouri



**Street Map
 Book**

December 2015

Parcel Data Source:
 Boone County Assessor Office

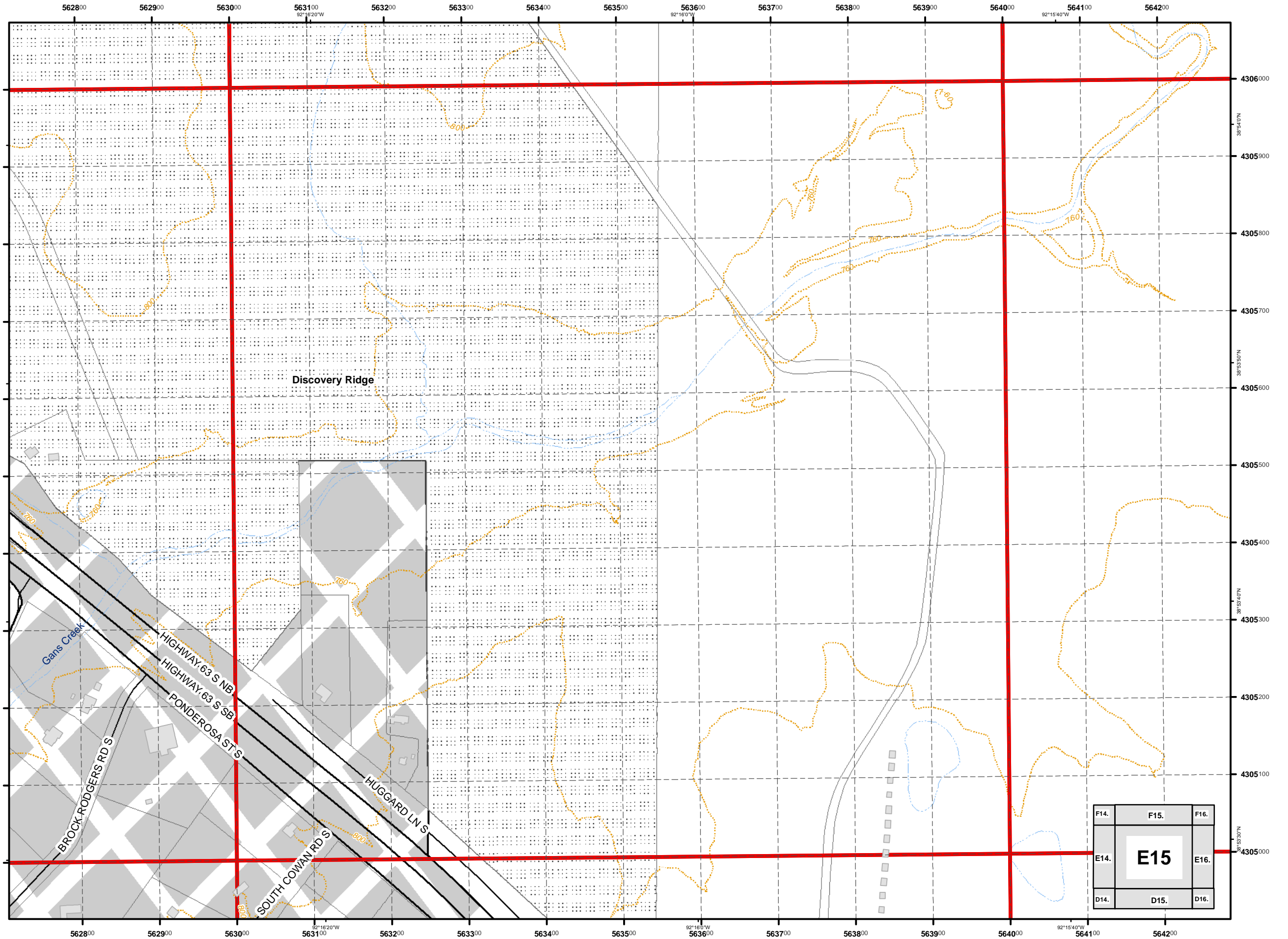
Legend

- Schools
- Roads
- Private Not Named
- Private Named
- Streams
- 40 Ft. Contour Lines
- City Trails
- 100 Meter USNG
- 1,000 Meter USNG
- School Property
- Lakes & Ponds
- City Parks
- Campus
- Cemetery
- Commercial
- Government
- Hospital
- Industrial
- Parcels
- Outside Columbia

1:4,800

0 115 230 460
 Feet

Cartography by:
 City GIS Office



F14.	F15.	F16.
E14.	E15	E16.
D14.	D15.	D16.

USNG 15S WD 6405
City of Columbia,
Missouri























**Street Map
Book**

December 2015

Parcel Data Source:
Boone County Assessor Office

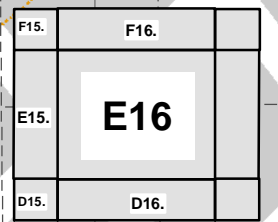
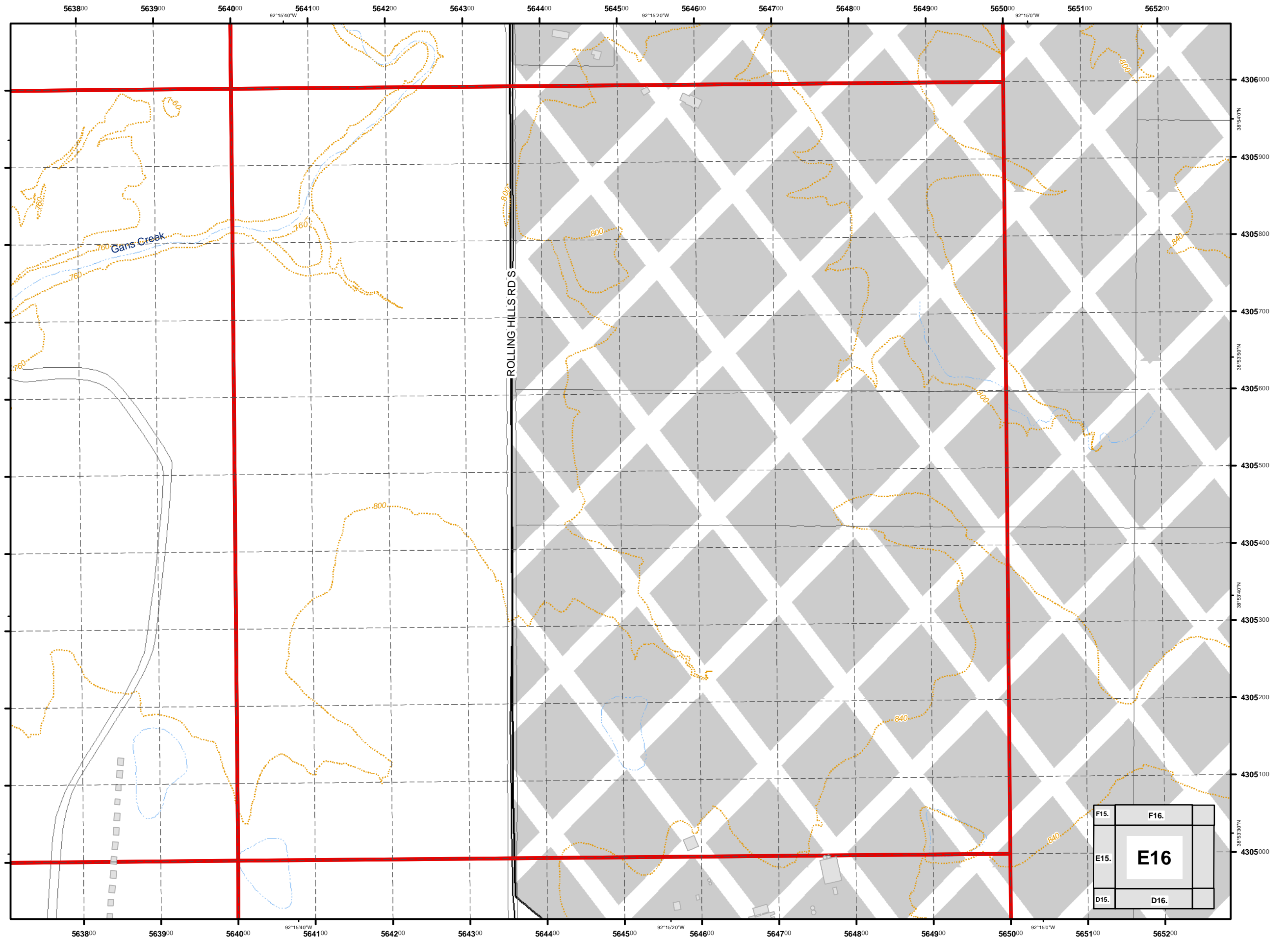
Legend

-  Schools
-  Roads
-  Private Not Named
-  Private Named
-  Streams
-  40 Ft. Contour Lines
-  City Trails
-  100 Meter USNG
-  1,000 Meter USNG
-  School Property
-  Lakes & Ponds
-  City Parks
-  Campus
-  Cemetery
-  Commercial
-  Government
-  Hospital
-  Industrial
-  Parcels
-  Outside Columbia

1:4,800

0 115 230 460
Feet

Cartography by:
City GIS Office



USNG 15S WD 5006

City of Columbia,
Missouri



Street Map Book

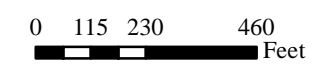
December 2015

Parcel Data Source:
Boone County Assessor Office

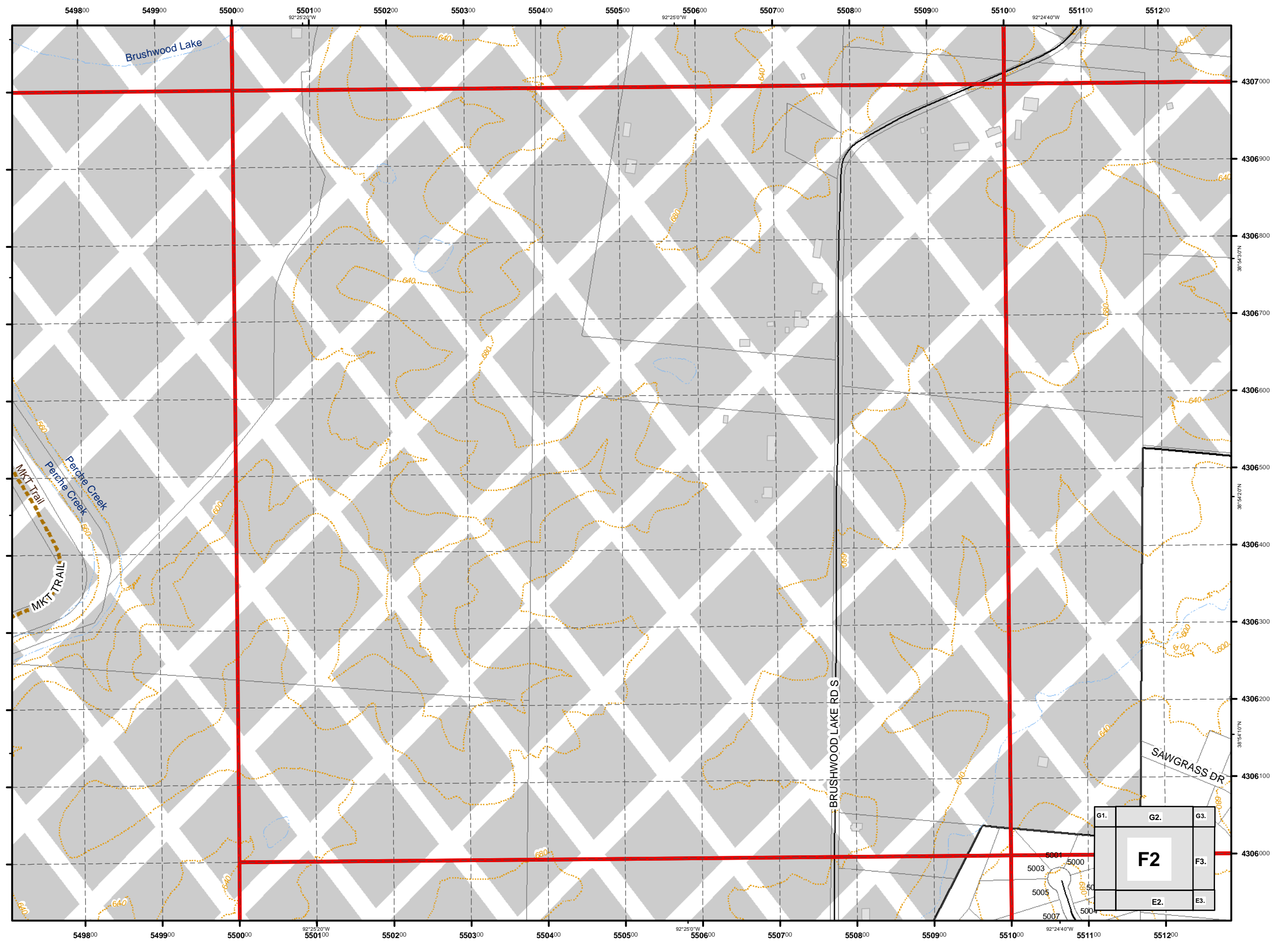
Legend

- Schools
- Roads
- Private Not Named
- Private Named
- Streams
- 40 Ft. Contour Lines
- City Trails
- 100 Meter USNG
- 1,000 Meter USNG
- School Property
- Lakes & Ponds
- City Parks
- Campus
- Cemetery
- Commercial
- Government
- Hospital
- Industrial
- Parcels
- Outside Columbia

1:4,800



Cartography by:
City GIS Office



USNG 15S WD 5106
City of Columbia,
Missouri



Street Map
Book

December 2015

Parcel Data Source:
Boone County Assessor Office


Legend

- Schools
- Roads
- Private Not Named
- Private Named
- Streams
- 40 Ft. Contour Lines
- City Trails
- 100 Meter USNG
- 1,000 Meter USNG
- School Property
- Lakes & Ponds
- City Parks
- Campus
- Cemetery
- Commercial
- Government
- Hospital
- Industrial
- Parcels
- Outside Columbia

1:4,800

0 115 230 460
Feet

Cartography by:
City GIS Office



USNG 15S WD 5206
 City of Columbia,
 Missouri



*Street Map
 Book*

December 2015

Parcel Data Source:
 Boone County Assessor Office

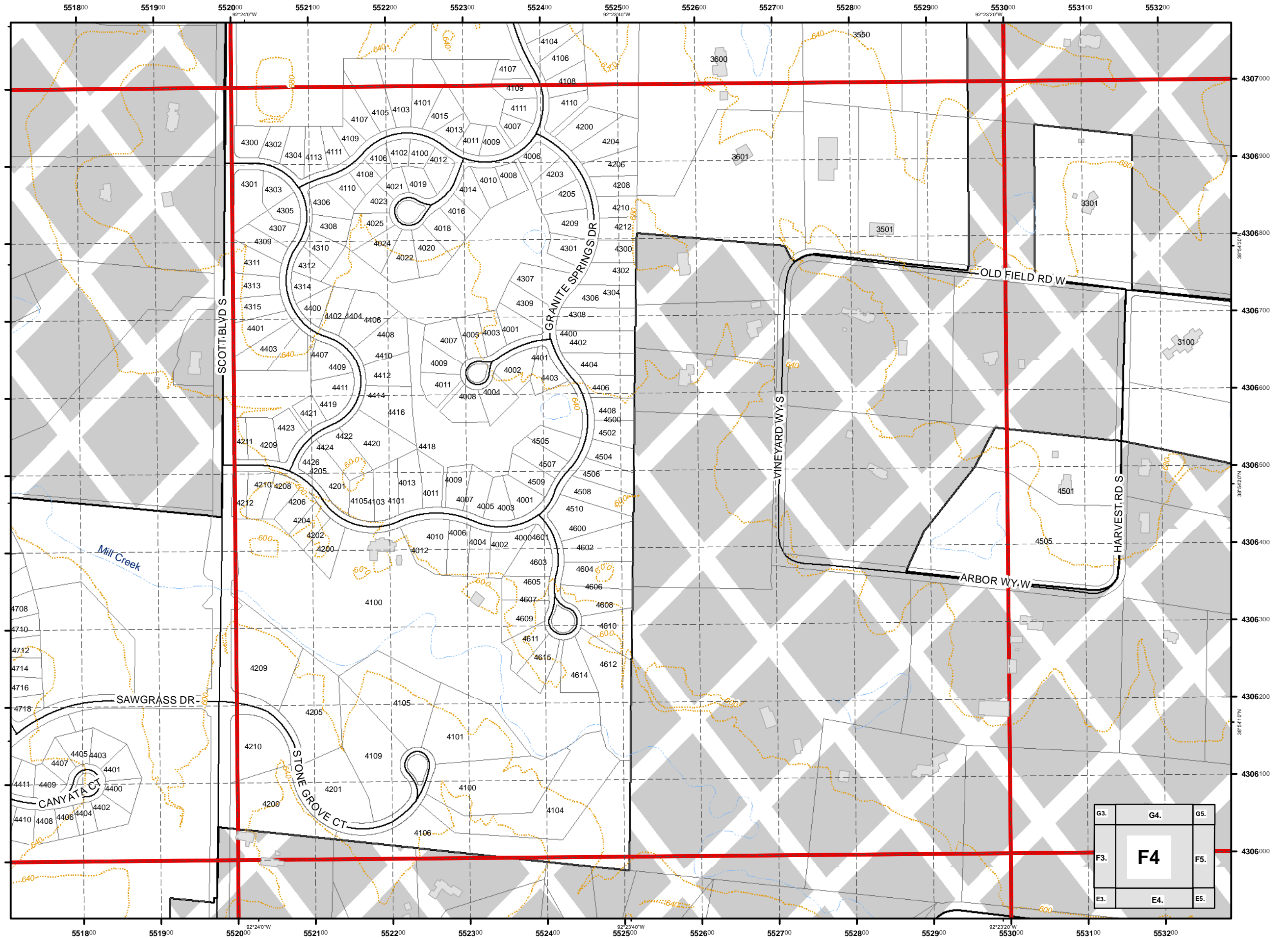
Legend

- Schools
- Roads
- Private Not Named
- Private Named
- Streams
- 40 Ft. Contour Lines
- City Trails
- 100 Meter USNG
- 1,000 Meter USNG
- School Property
- Lakes & Ponds
- City Parks
- Campus
- Cemetery
- Commercial
- Government
- Hospital
- Industrial
- Parcels
- Outside Columbia

1:4,800

0 115 230 460
 Feet

Cartography by:
 City GIS Office



G3.	G4.	G5.
F3.	F4	F5.
E3.	E4.	E5.

USNG 15S WD 5306
City of Columbia,
Missouri



Street Map
Book

December 2015

Parcel Data Source:
Boone County Assessor Office

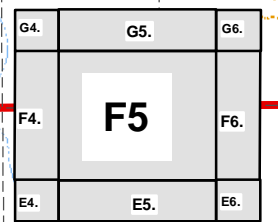
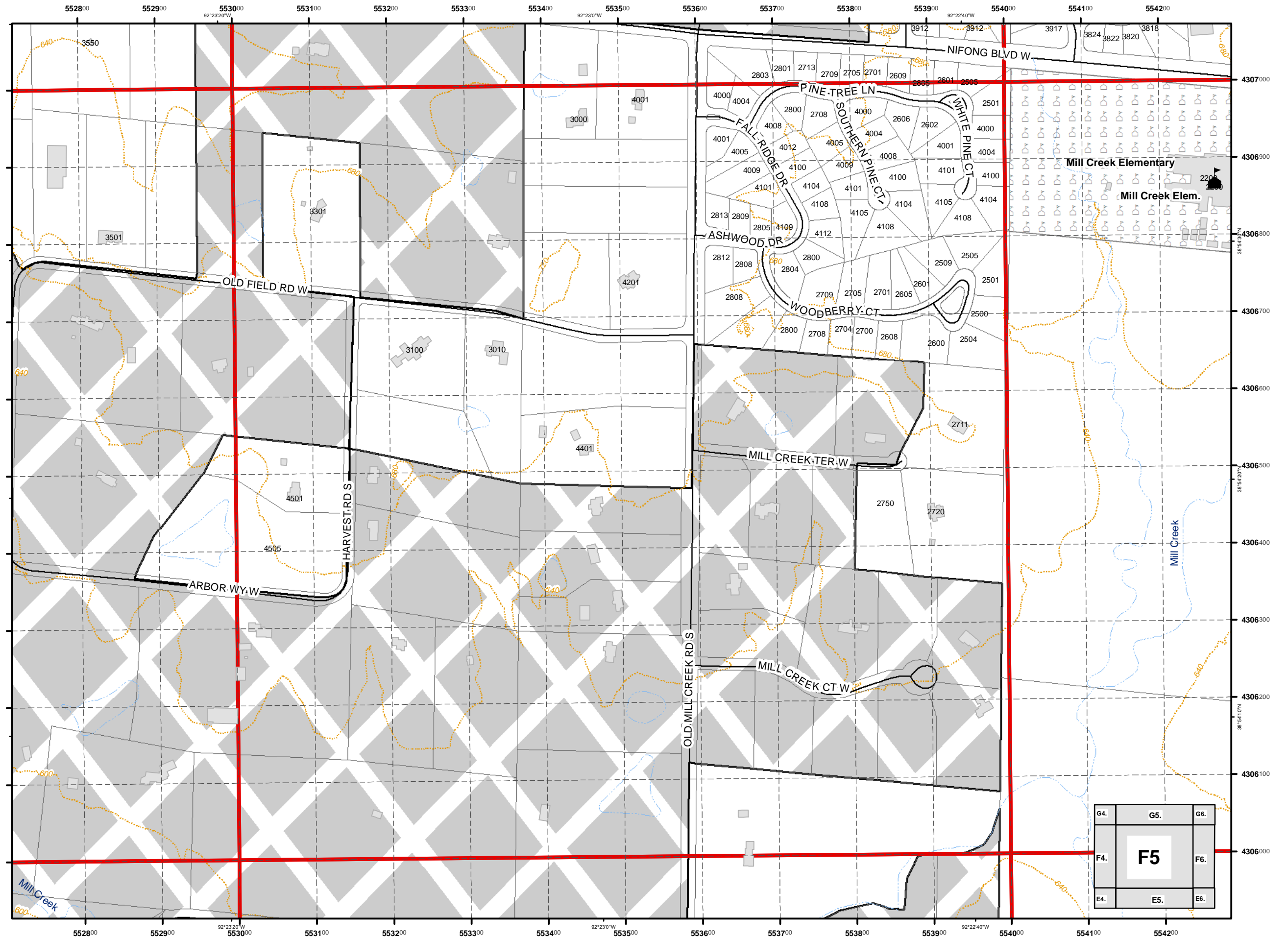
Legend

- Schools
- Roads
- Private Not Named
- Private Named
- Streams
- 40 Ft. Contour Lines
- City Trails
- 100 Meter USNG
- 1,000 Meter USNG
- School Property
- Lakes & Ponds
- City Parks
- Campus
- Cemetery
- Commercial
- Government
- Hospital
- Industrial
- Parcels
- Outside Columbia

1:4,800

0 115 230 460
Feet

Cartography by:
City GIS Office



USNG 15S WD 5406
City of Columbia,
Missouri



Street Map
Book

December 2015

Parcel Data Source:
Boone County Assessor Office

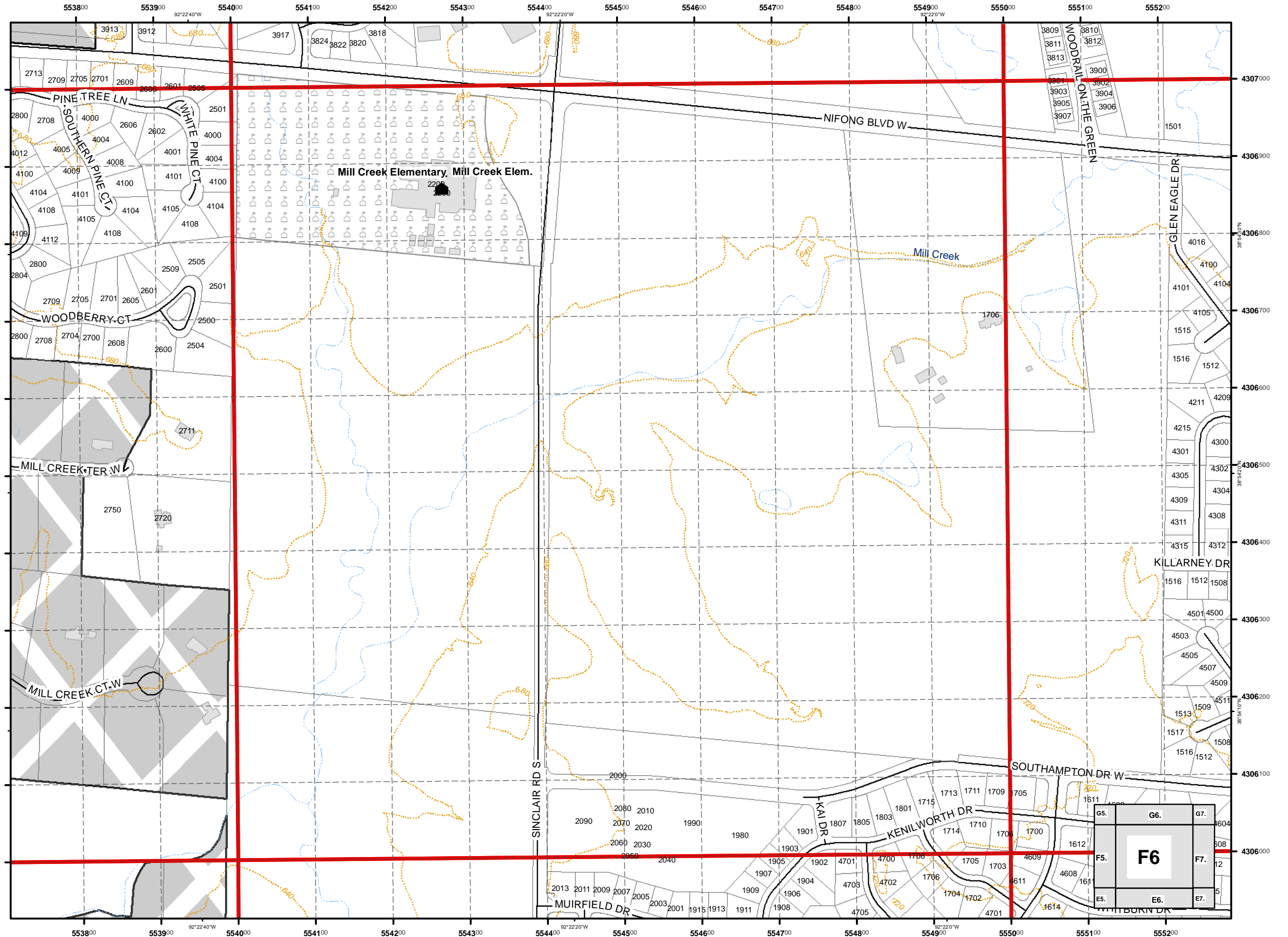
Legend

- Schools
- Roads
- Private Not Named
- Private Named
- Streams
- 40 Ft. Contour Lines
- City Trails
- 100 Meter USNG
- 1,000 Meter USNG
- School Property
- Lakes & Ponds
- City Parks
- Campus
- Cemetery
- Commercial
- Government
- Hospital
- Industrial
- Parcels
- Outside Columbia

1:4,800

0 115 230 460
Feet

Cartography by:
City GIS Office



USNG 15S WD 5506
City of Columbia,
Missouri



Street Map
Book

December 2015

Parcel Data Source:
Boone County Assessor Office

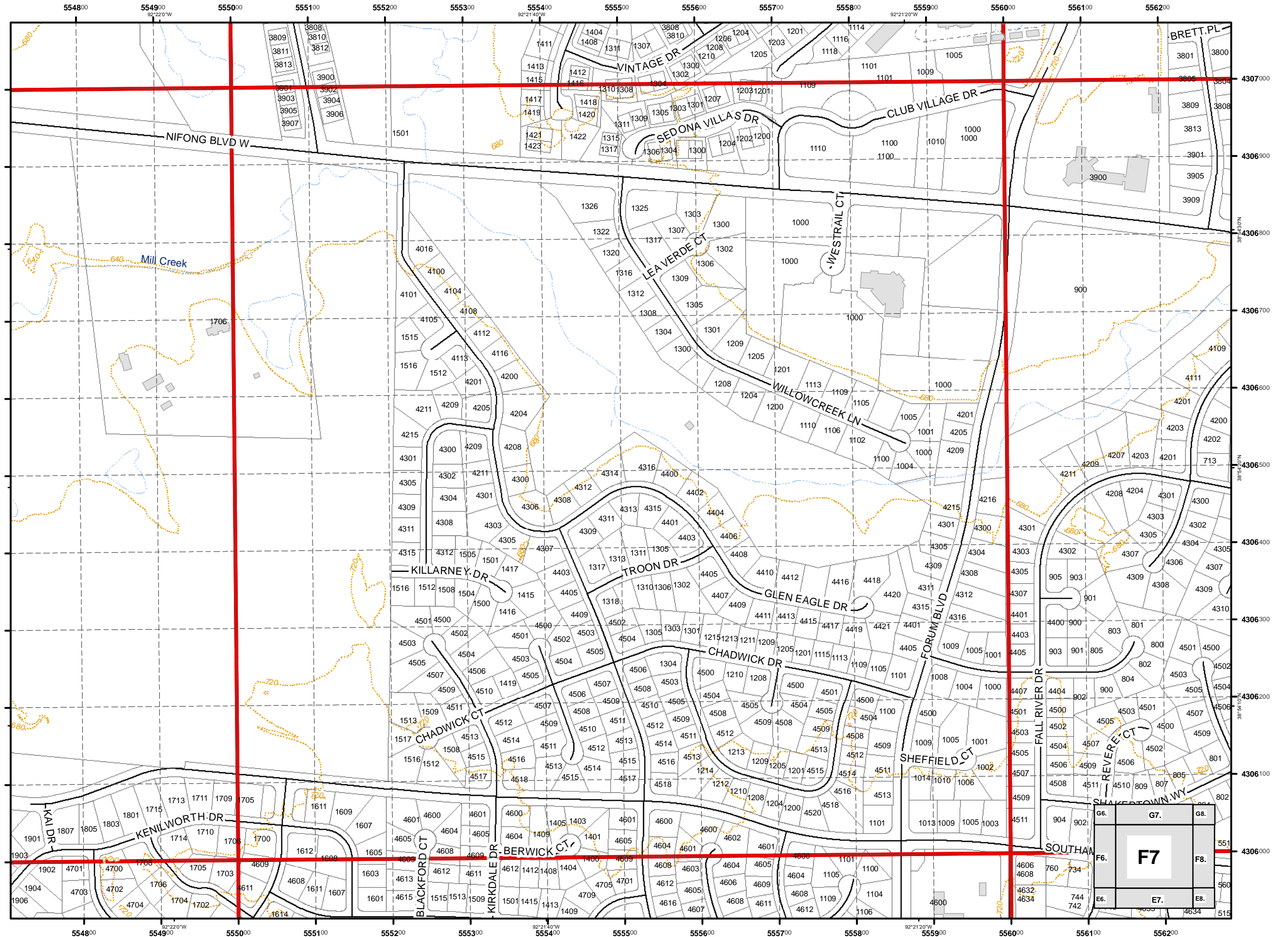
Legend

- Schools
- Roads
- Private Not Named
- Private Named
- Streams
- 40 Ft. Contour Lines
- City Trails
- 100 Meter USNG
- 1,000 Meter USNG
- School Property
- Lakes & Ponds
- City Parks
- Campus
- Cemetery
- Commercial
- Government
- Hospital
- Industrial
- Parcels
- Outside Columbia

1:4,800

0 115 230 460
Feet

Cartography by:
City GIS Office



USNG 15S WD 5606
City of Columbia,
Missouri



Street Map
Book

December 2015

Parcel Data Source:
Boone County Assessor Office

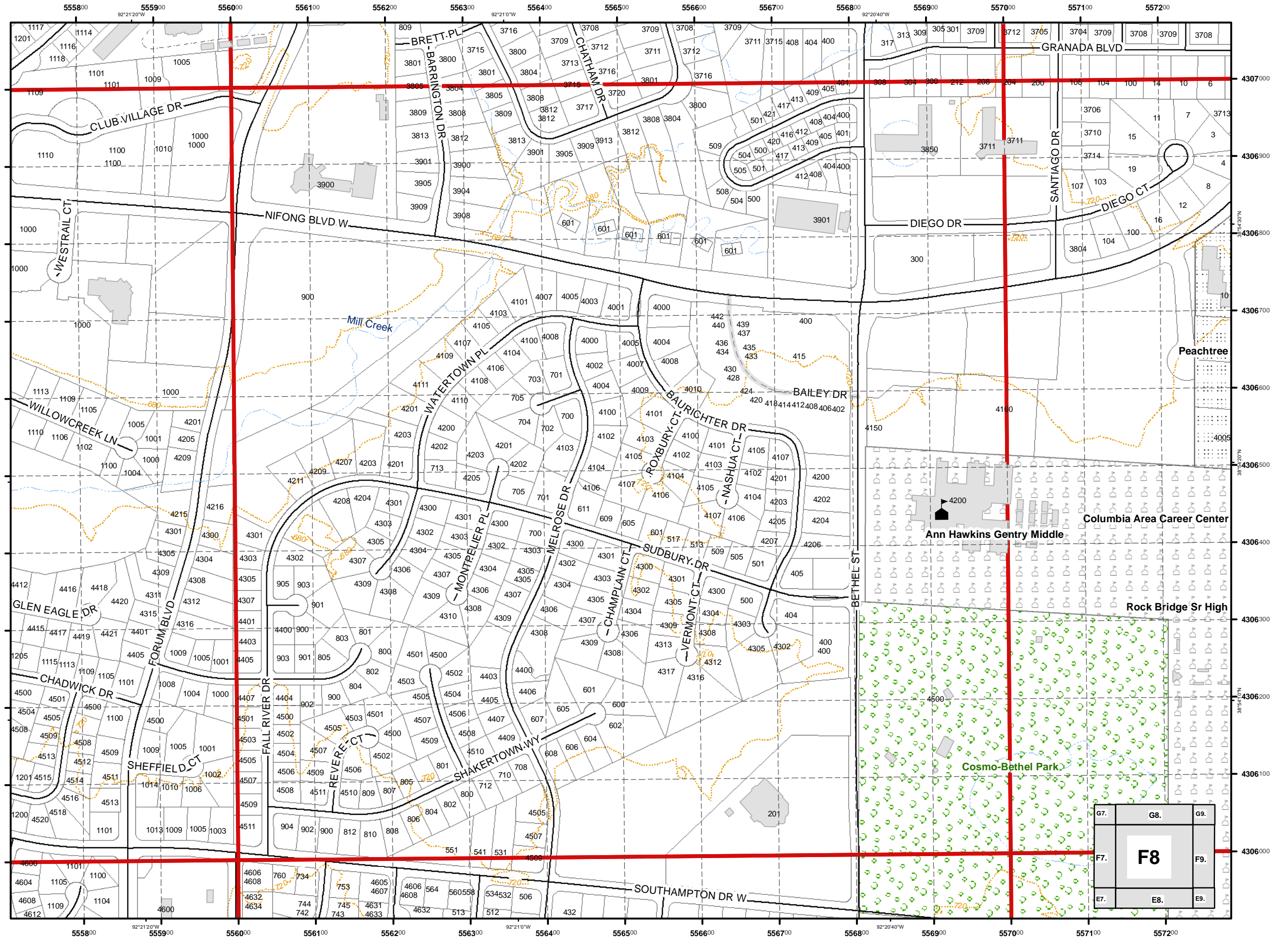
Legend

- Schools
- Roads
- Private Not Named
- Private Named
- Streams
- 40 Ft. Contour Lines
- City Trails
- 100 Meter USNG
- 1,000 Meter USNG
- School Property
- Lakes & Ponds
- City Parks
- Campus
- Cemetery
- Commercial
- Government
- Hospital
- Industrial
- Parcels
- Outside Columbia

1:4,800

0 115 230 460
Feet

Cartography by:
City GIS Office



USNG 15S WD 5706

City of Columbia,
Missouri



Street Map Book

December 2015

Parcel Data Source:
Boone County Assessor Office

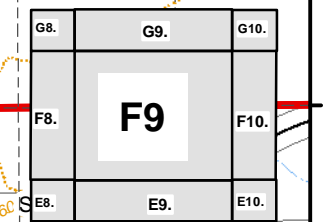
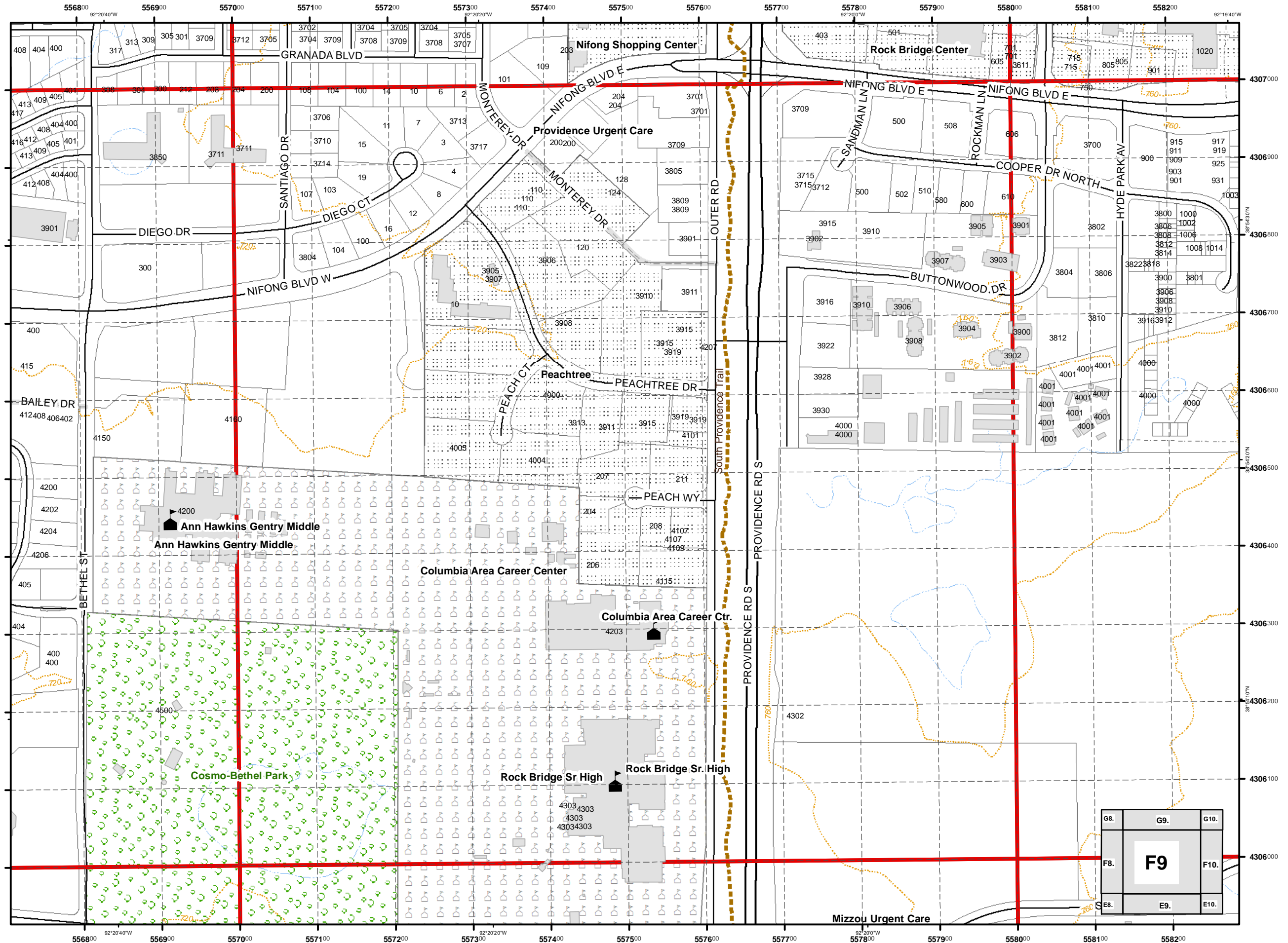
Legend

- Schools
- Roads
- Private Not Named
- Private Named
- Streams
- 40 Ft. Contour Lines
- City Trails
- 100 Meter USNG
- 1,000 Meter USNG
- School Property
- Lakes & Ponds
- City Parks
- Campus
- Cemetery
- Commercial
- Government
- Hospital
- Industrial
- Parcels
- Outside Columbia

1:4,800

0 115 230 460
Feet

Cartography by:
City GIS Office



USNG 15S WD 5806
 City of Columbia,
 Missouri



Street Map
 Book

December 2015

Parcel Data Source:
 Boone County Assessor Office

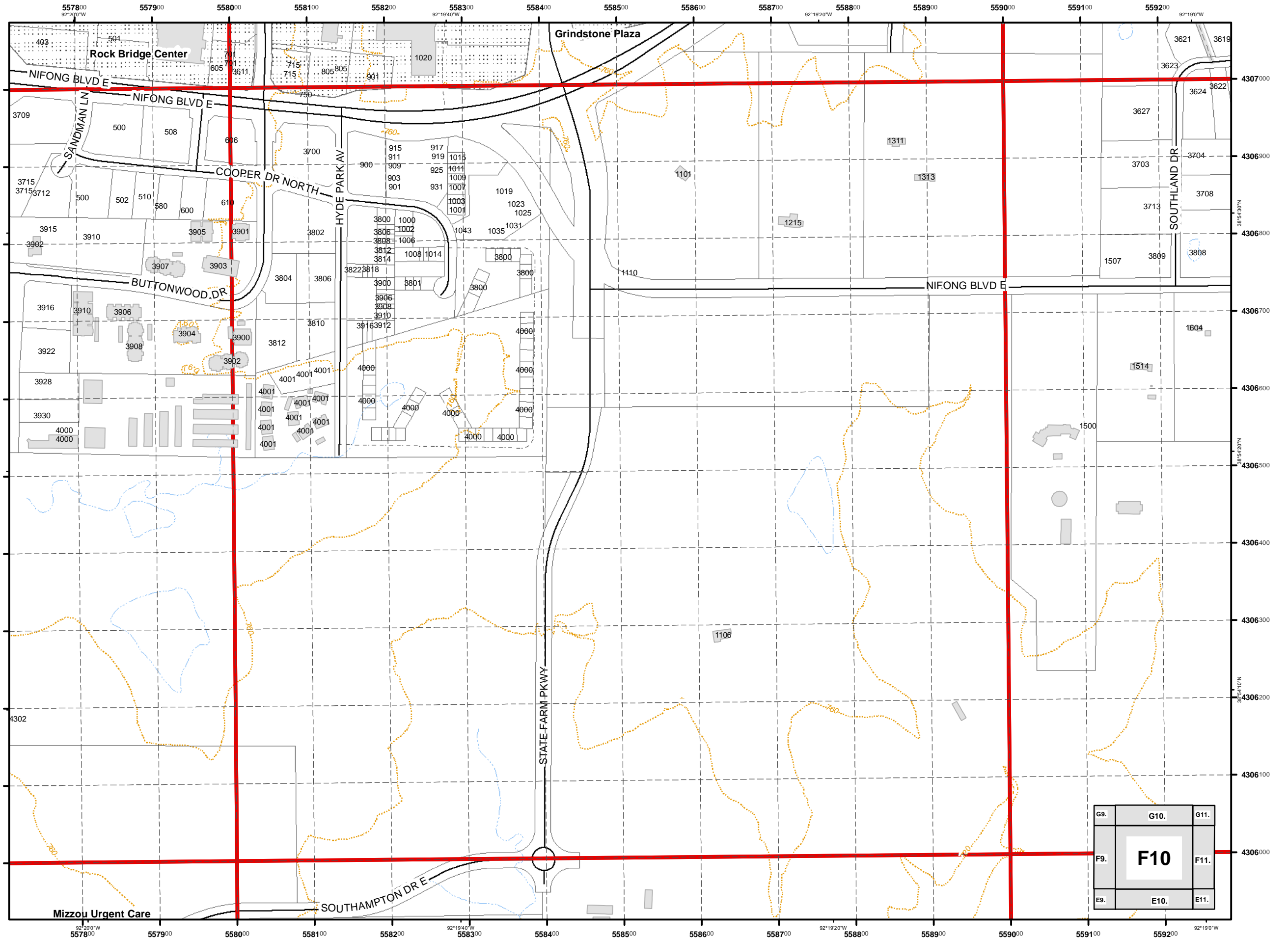
Legend

- Schools
- Roads
- Private Not Named
- Private Named
- Streams
- 40 Ft. Contour Lines
- City Trails
- 100 Meter USNG
- 1,000 Meter USNG
- School Property
- Lakes & Ponds
- City Parks
- Campus
- Cemetery
- Commercial
- Government
- Hospital
- Industrial
- Parcels
- Outside Columbia

1:4,800

0 115 230 460
 Feet

Cartography by:
 City GIS Office



G9.	G10.	G11.
F9.	F10	F11.
E9.	E10.	E11.

USNG 15S WD 5906
City of Columbia,
Missouri



Street Map
Book

December 2015

Parcel Data Source:
Boone County Assessor Office

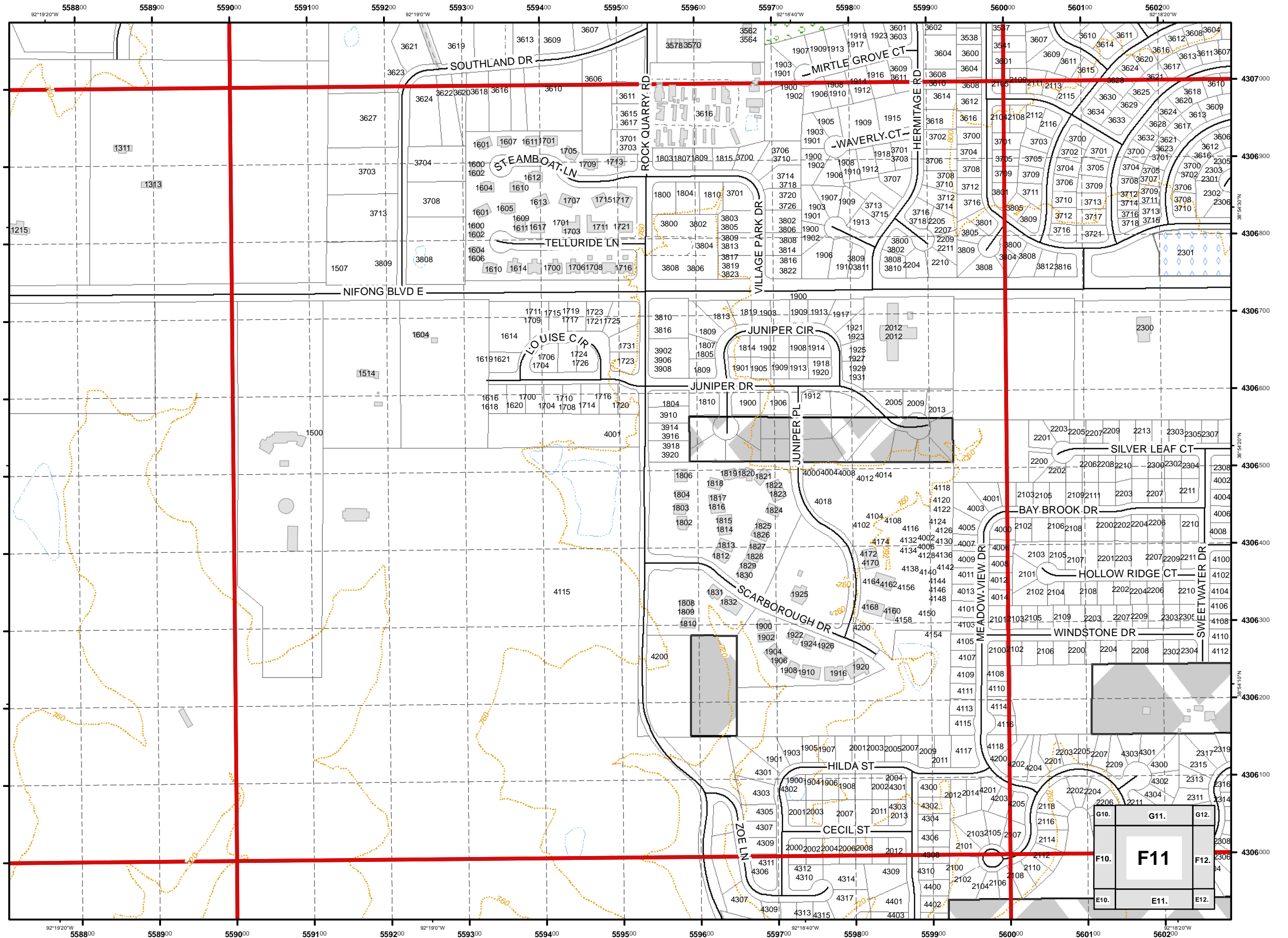
Legend

- Schools
- Roads
- Private Not Named
- Private Named
- Streams
- 40 Ft. Contour Lines
- City Trails
- 100 Meter USNG
- 1,000 Meter USNG
- School Property
- Lakes & Ponds
- City Parks
- Campus
- Cemetery
- Commercial
- Government
- Hospital
- Industrial
- Parcels
- Outside Columbia

1:4,800

0 115 230 460
Feet

Cartography by:
City GIS Office



USNG 15S WD 6006
City of Columbia,
Missouri



Street Map
Book

December 2015

Parcel Data Source:
Boone County Assessor Office

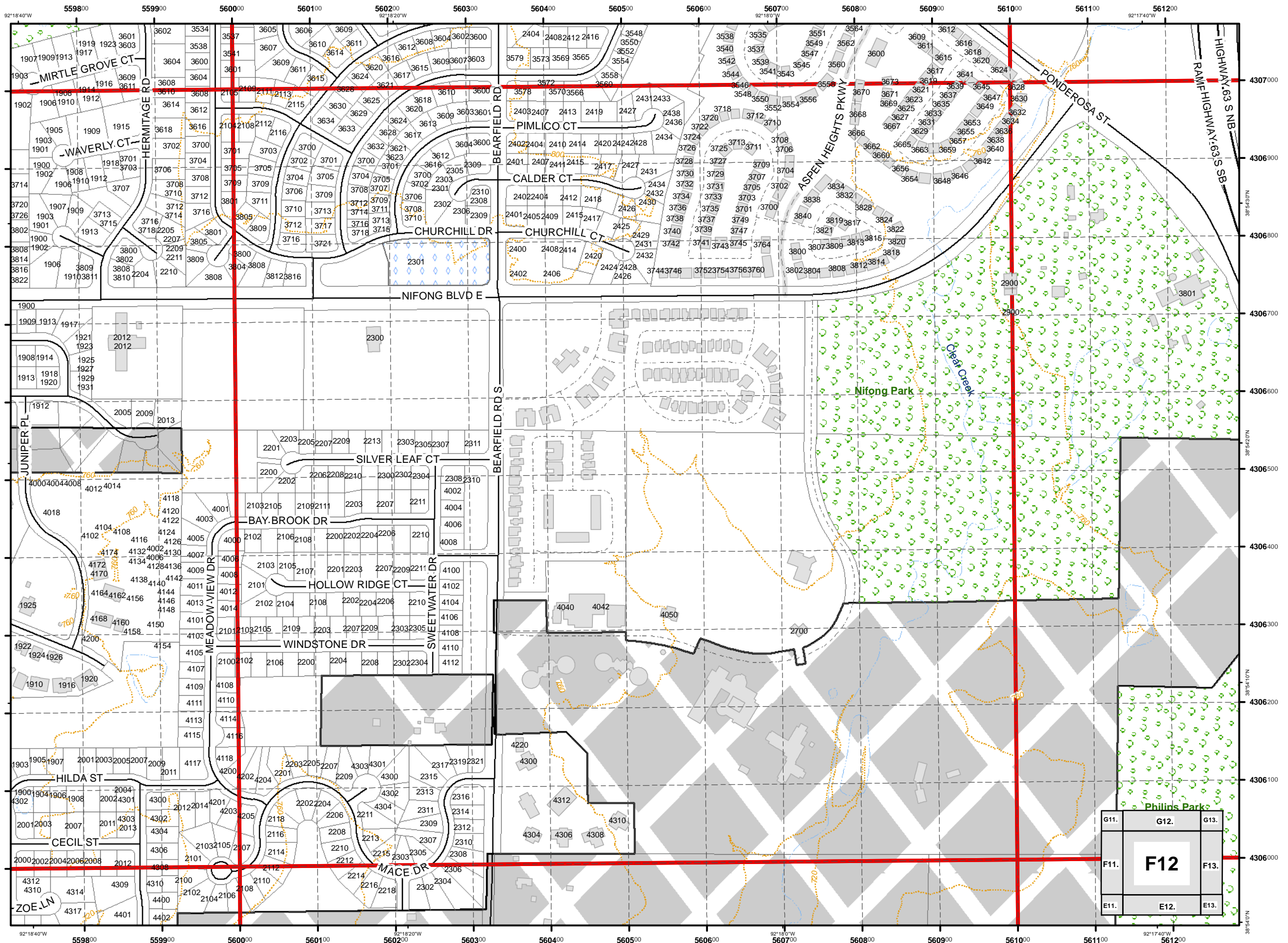
Legend

- Schools
- Roads
- Private Not Named
- Private Named
- Streams
- 40 Ft. Contour Lines
- City Trails
- 100 Meter USNG
- 1,000 Meter USNG
- School Property
- Lakes & Ponds
- City Parks
- Campus
- Cemetery
- Commercial
- Government
- Hospital
- Industrial
- Parcels
- Outside Columbia

1:4,800

0 115 230 460
Feet

Cartography by:
City GIS Office



USNG 15S WD 6106
**City of Columbia,
 Missouri**



**Street Map
 Book**

December 2015

Parcel Data Source:
 Boone County Assessor Office

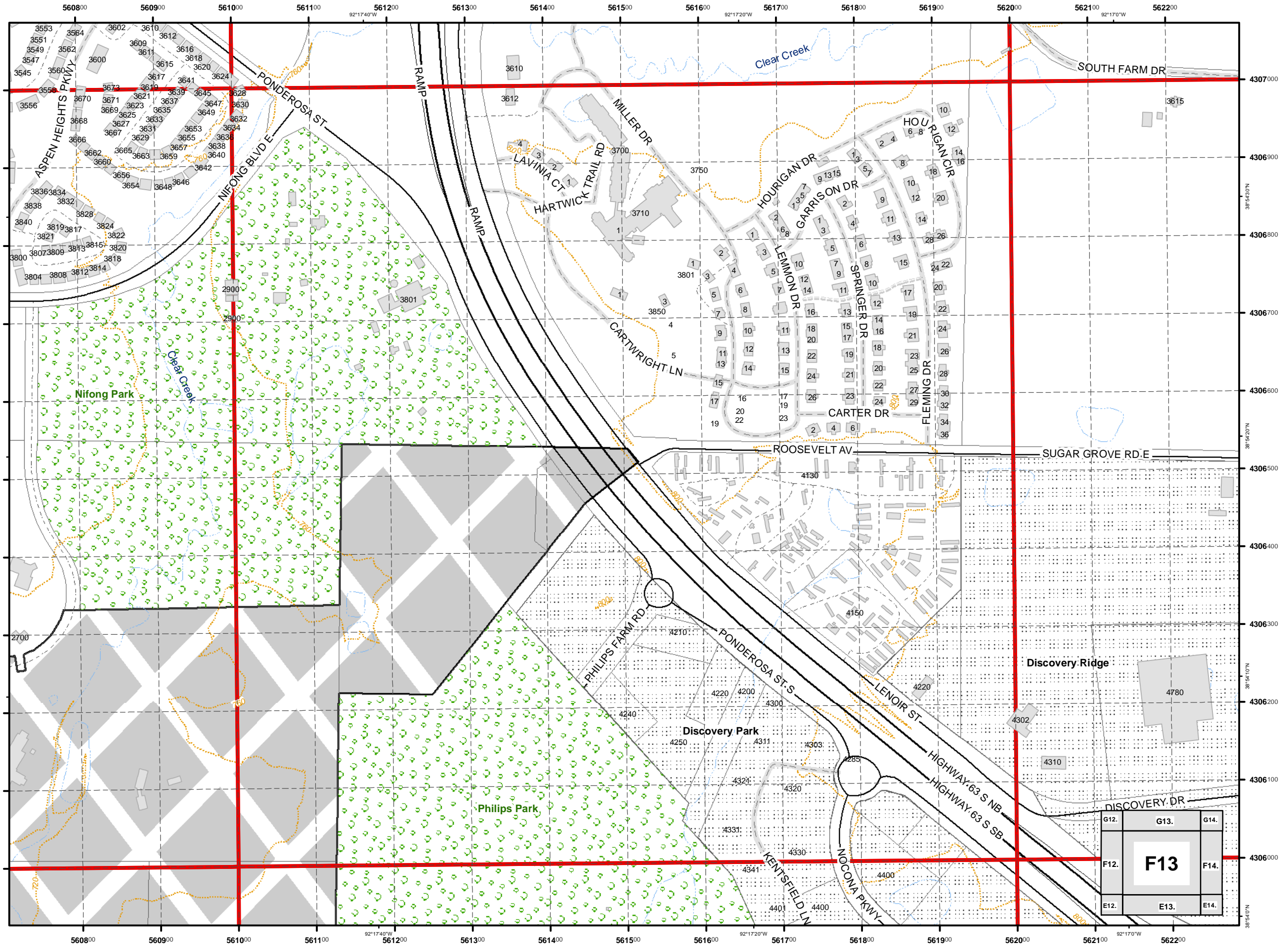
Legend

- Schools
- Roads
- Private Not Named
- Private Named
- Streams
- 40 Ft. Contour Lines
- City Trails
- 100 Meter USNG
- 1,000 Meter USNG
- School Property
- Lakes & Ponds
- City Parks
- Campus
- Cemetery
- Commercial
- Government
- Hospital
- Industrial
- Parcels
- Outside Columbia

1:4,800

0 115 230 460
 Feet

Cartography by:
 City GIS Office



USNG 15S WD 6206
**City of Columbia,
 Missouri**



**Street Map
 Book**

December 2015

Parcel Data Source:
 Boone County Assessor Office

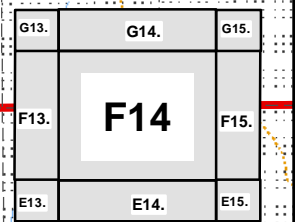
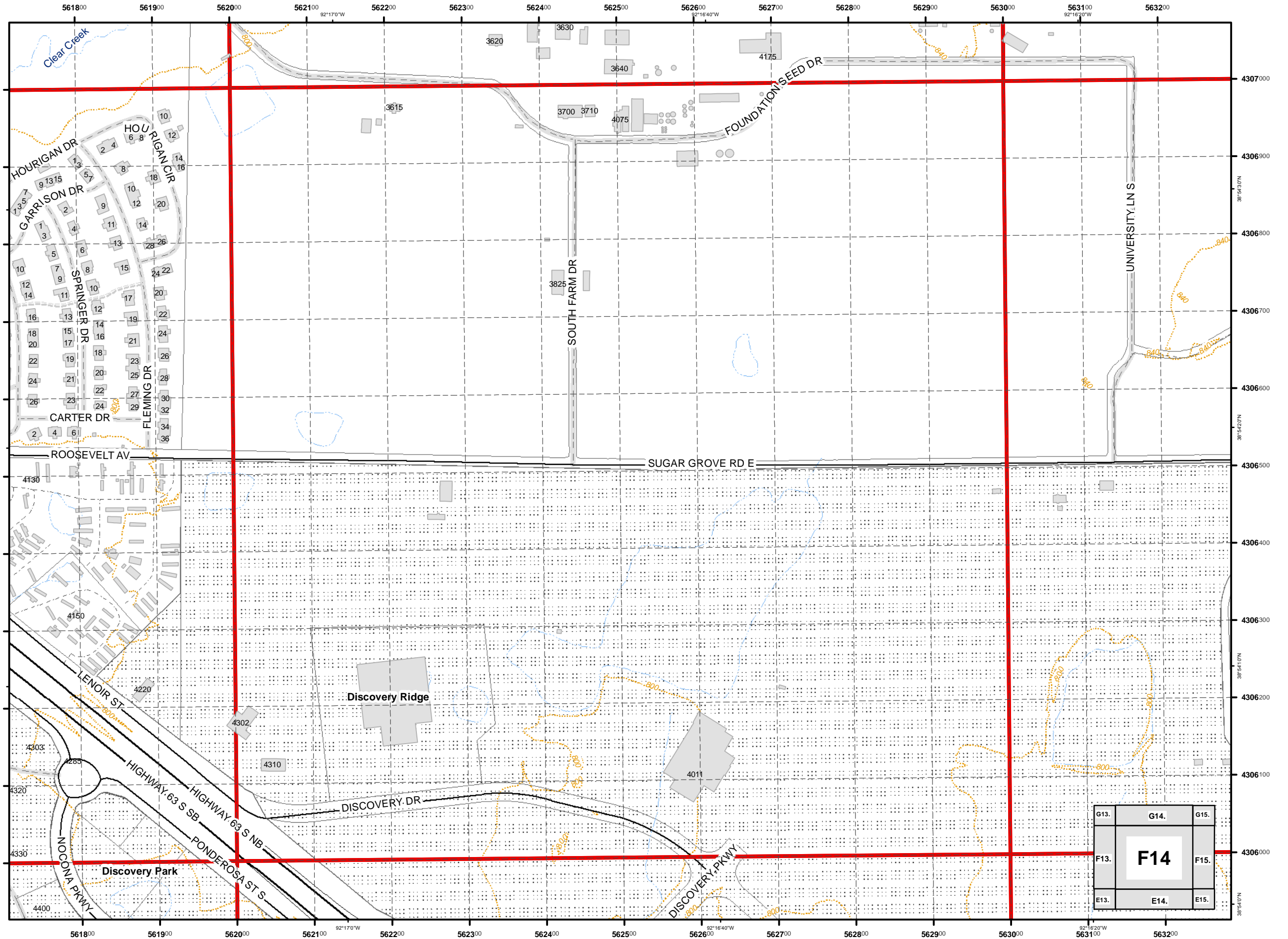
Legend

- Schools
- Roads
- Private Not Named
- Private Named
- Streams
- 40 Ft. Contour Lines
- City Trails
- 100 Meter USNG
- 1,000 Meter USNG
- School Property
- Lakes & Ponds
- City Parks
- Campus
- Cemetery
- Commercial
- Government
- Hospital
- Industrial
- Parcels
- Outside Columbia

1:4,800

0 115 230 460
 Feet

Cartography by:
 City GIS Office



USNG 15S WD 6306
**City of Columbia,
 Missouri**



**Street Map
 Book**

December 2015

Parcel Data Source:
 Boone County Assessor Office

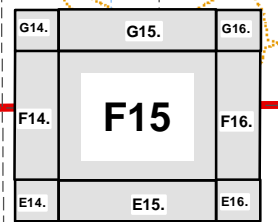
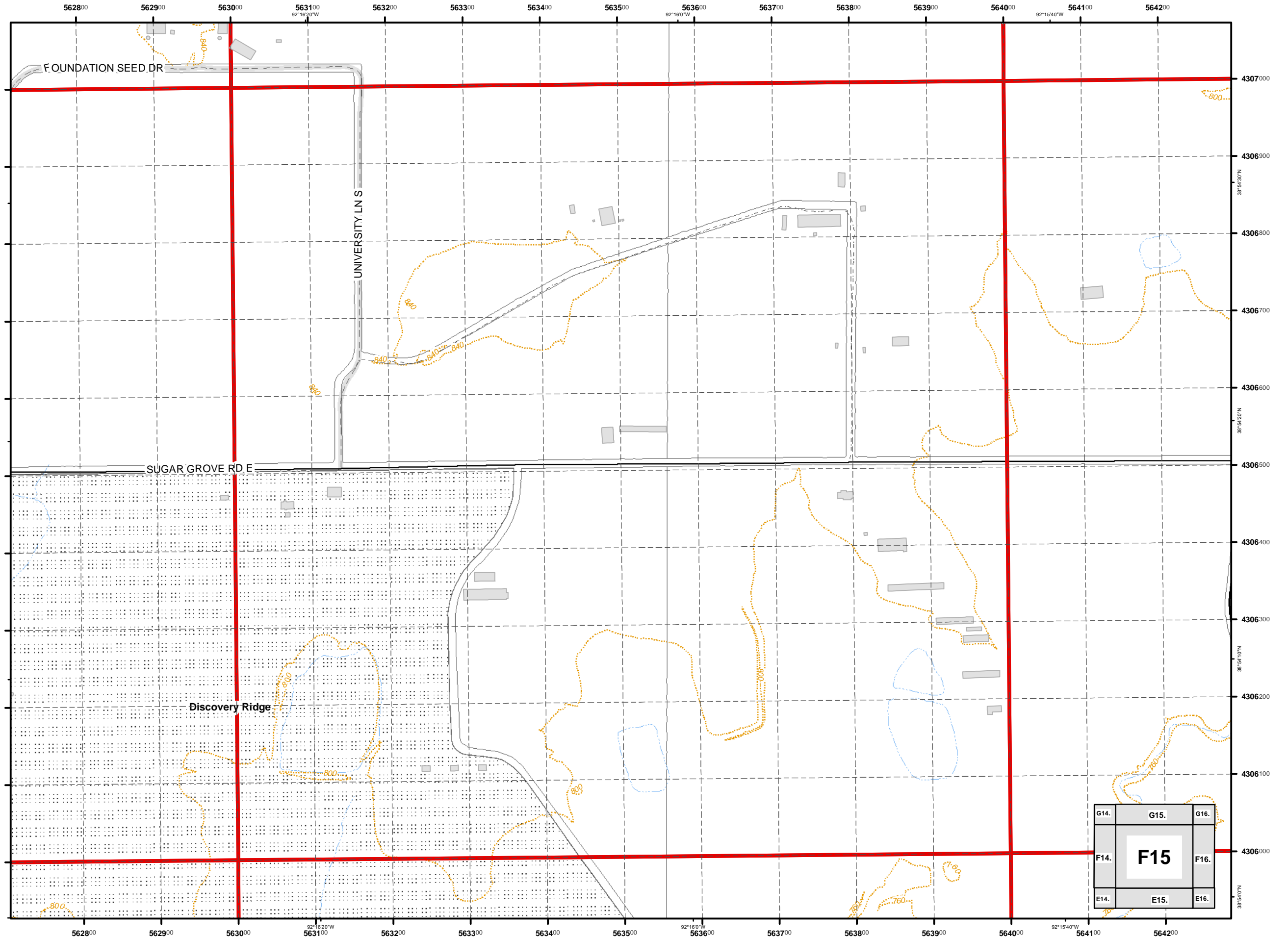
Legend

- Schools
- Roads
- Private Not Named
- Private Named
- Streams
- 40 Ft. Contour Lines
- City Trails
- 100 Meter USNG
- 1,000 Meter USNG
- School Property
- Lakes & Ponds
- City Parks
- Campus
- Cemetery
- Commercial
- Government
- Hospital
- Industrial
- Parcels
- Outside Columbia

1:4,800

0 115 230 460
 Feet

Cartography by:
 City GIS Office



USNG 15S WD 6406
**City of Columbia,
 Missouri**



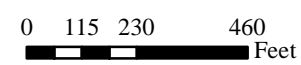
**Street Map
 Book**
December 2015

Parcel Data Source:
 Boone County Assessor Office

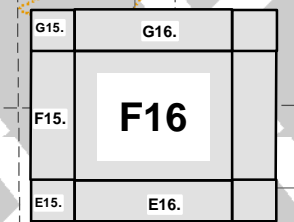
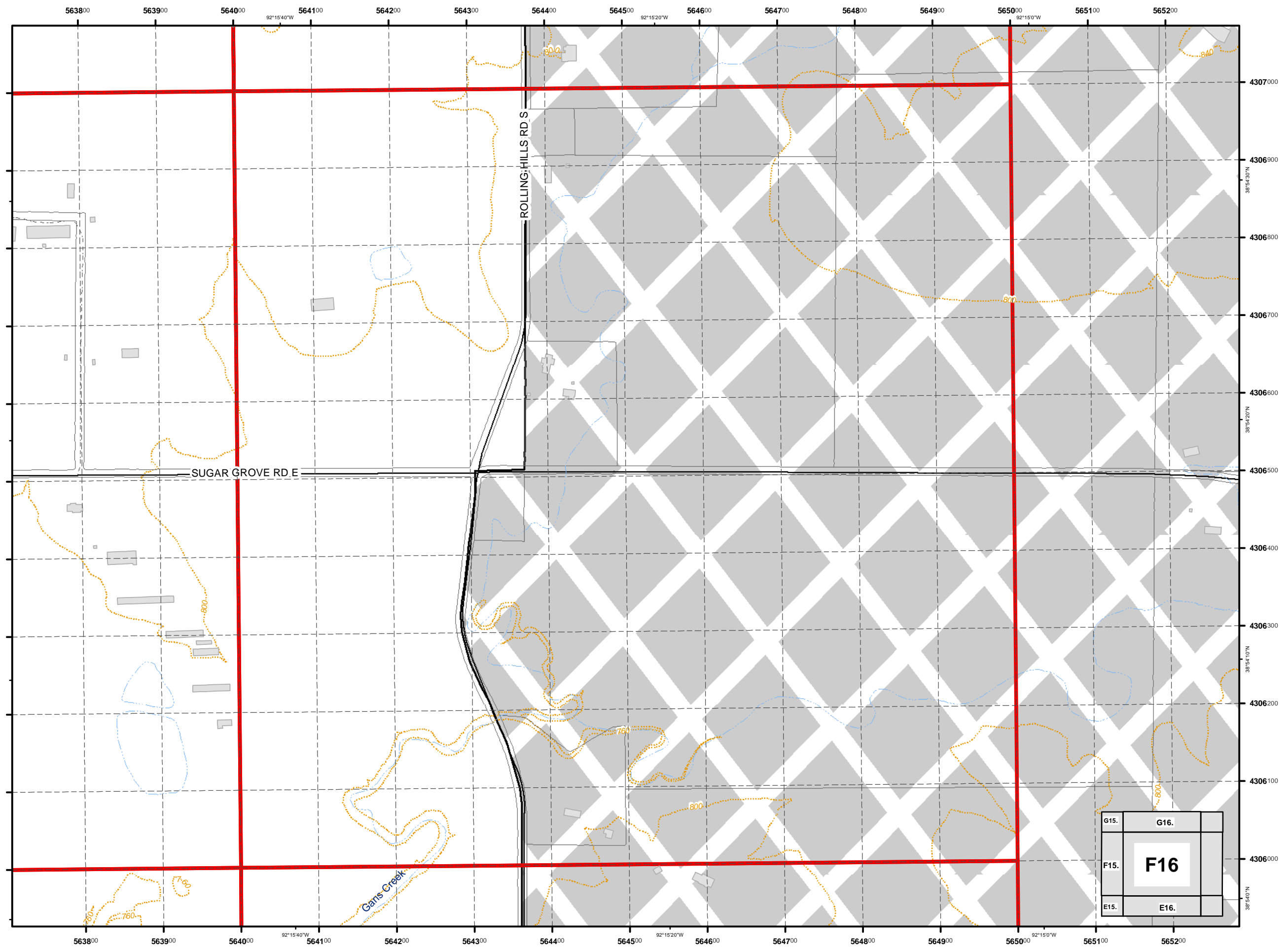
Legend

- Schools
- Roads
- Private Not Named
- Private Named
- Streams
- 40 Ft. Contour Lines
- City Trails
- 100 Meter USNG
- 1,000 Meter USNG
- School Property
- Lakes & Ponds
- City Parks
- Campus
- Cemetery
- Commercial
- Government
- Hospital
- Industrial
- Parcels
- Outside Columbia

1:4,800



Cartography by:
 City GIS Office



USNG 15S WD 4907
**City of Columbia,
 Missouri**



**Street Map
 Book**

December 2015

Parcel Data Source:
 Boone County Assessor Office

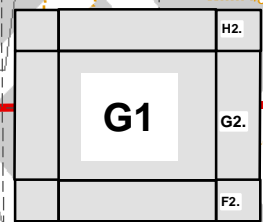
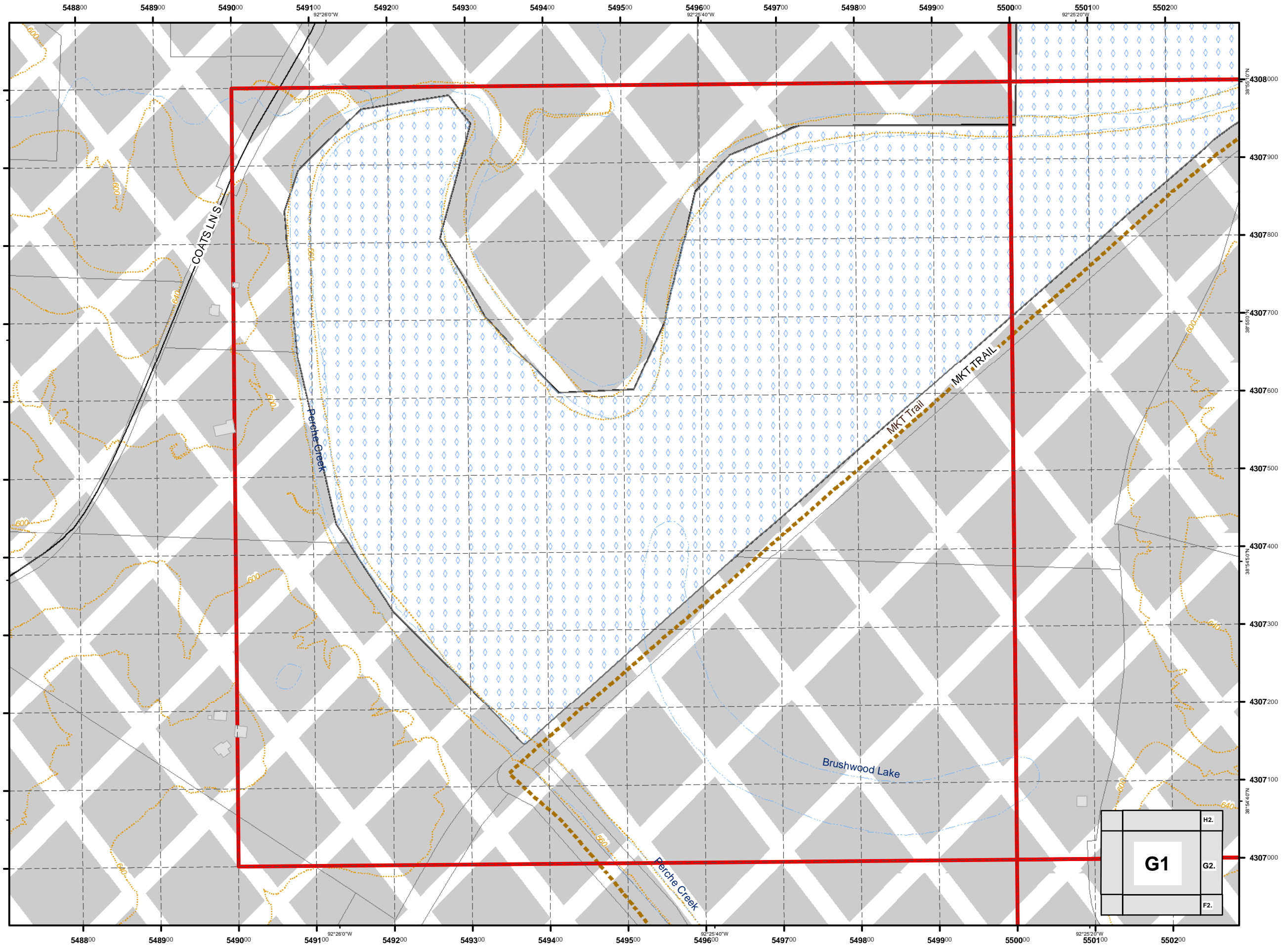
Legend

- Schools
- Roads
- Private Not Named
- Private Named
- Streams
- 40 Ft. Contour Lines
- City Trails
- 100 Meter USNG
- 1,000 Meter USNG
- School Property
- Lakes & Ponds
- City Parks
- Campus
- Cemetery
- Commercial
- Government
- Hospital
- Industrial
- Parcels
- Outside Columbia

1:4,800

0 115 230 460
 Feet

Cartography by:
 City GIS Office



USNG 15S WD 5007
 City of Columbia,
 Missouri



*Street Map
 Book*

December 2015

Parcel Data Source:
 Boone County Assessor Office

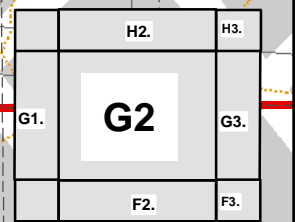
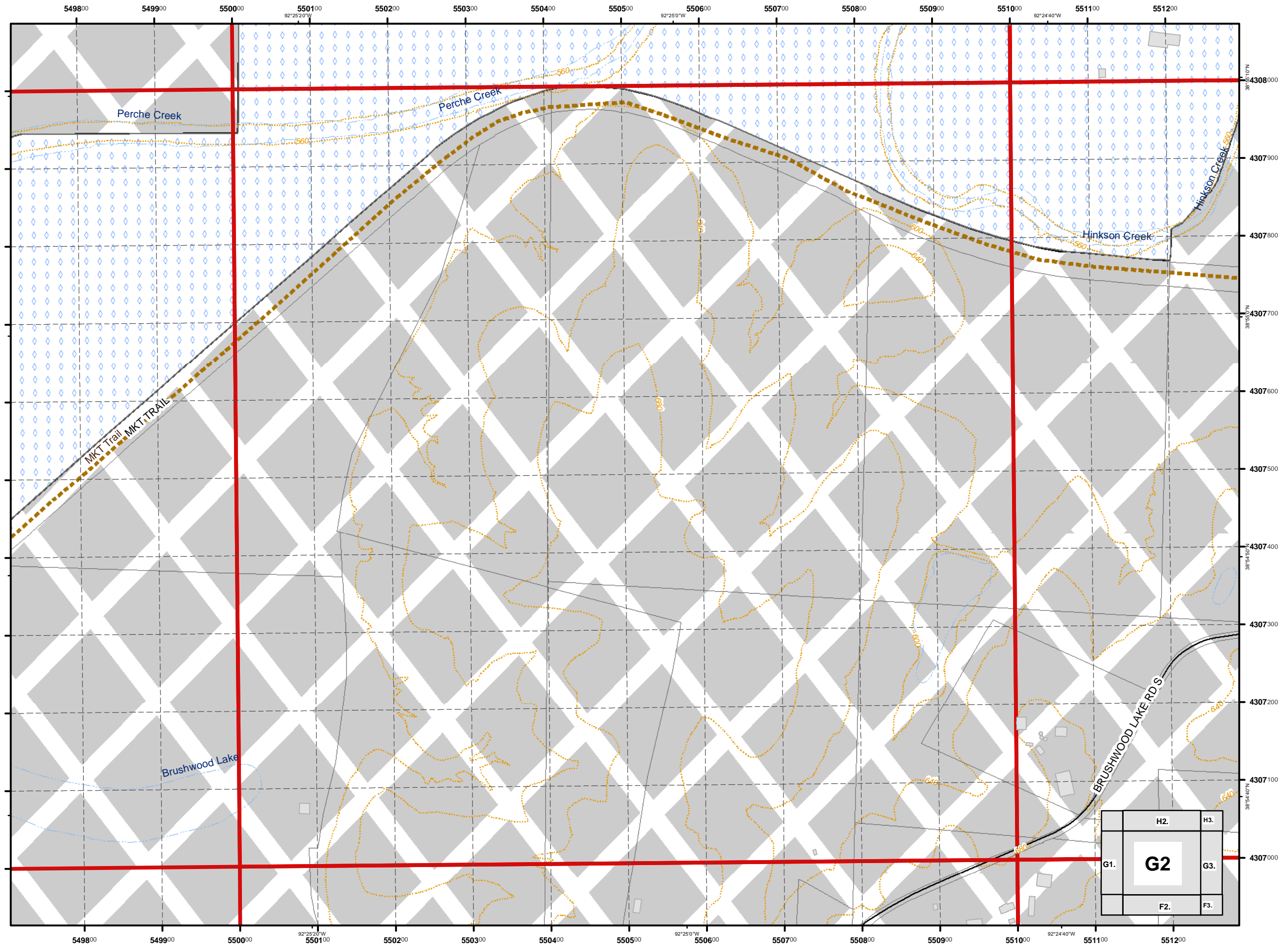
Legend

- Schools
- Roads
- Private Not Named
- Private Named
- Streams
- 40 Ft. Contour Lines
- City Trails
- 100 Meter USNG
- 1,000 Meter USNG
- School Property
- Lakes & Ponds
- City Parks
- Campus
- Cemetery
- Commercial
- Government
- Hospital
- Industrial
- Parcels
- Outside Columbia

1:4,800

0 115 230 460 Feet

Cartography by:
 City GIS Office



USNG 15S WD 5107
**City of Columbia,
 Missouri**



**Street Map
 Book**

December 2015

Parcel Data Source:
 Boone County Assessor Office

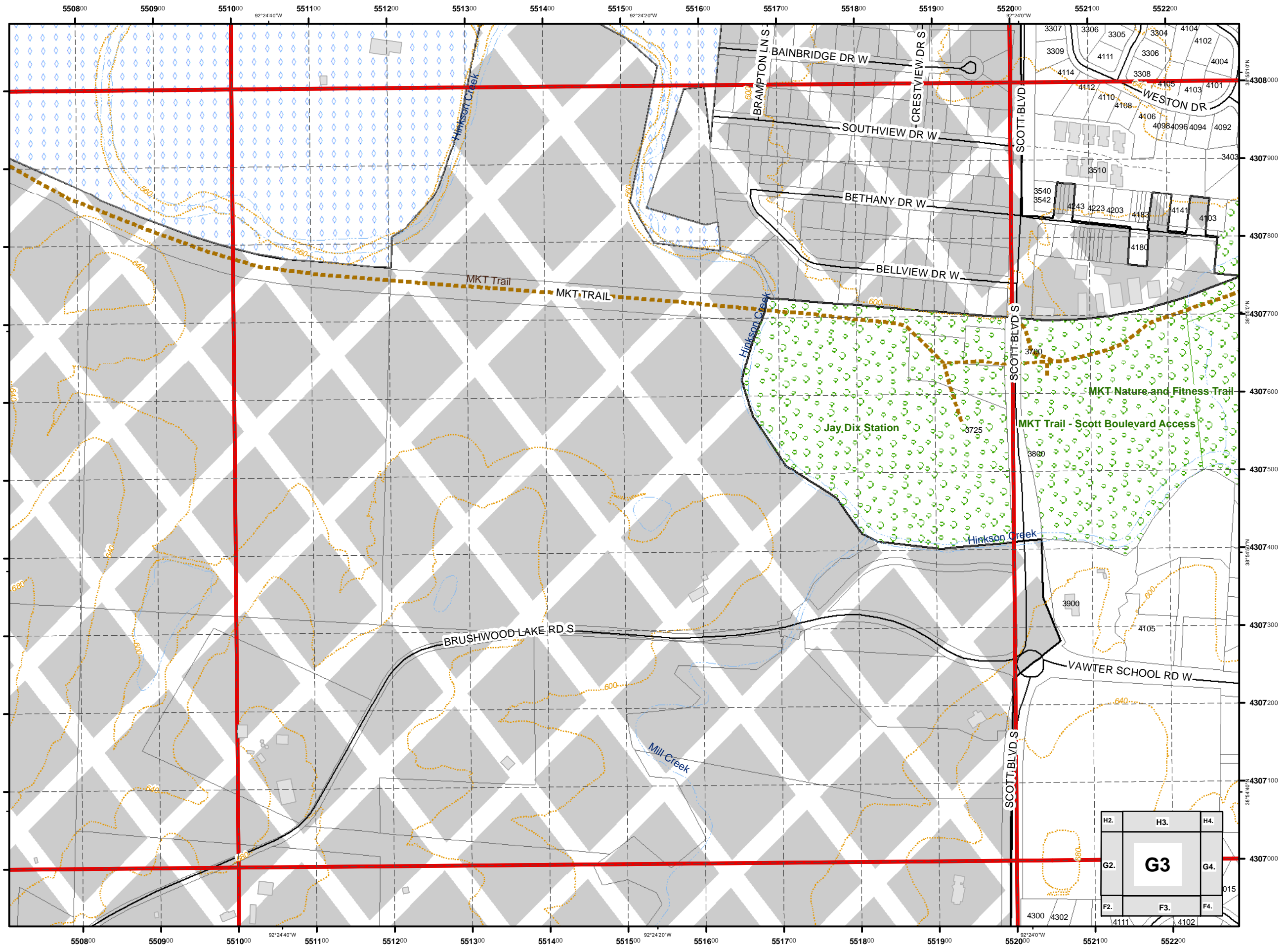
Legend

- Schools
- Roads
- Private Not Named
- Private Named
- Streams
- 40 Ft. Contour Lines
- City Trails
- 100 Meter USNG
- 1,000 Meter USNG
- School Property
- Lakes & Ponds
- City Parks
- Campus
- Cemetery
- Commercial
- Government
- Hospital
- Industrial
- Parcels
- Outside Columbia

1:4,800

0 115 230 460
 Feet

Cartography by:
 City GIS Office



USNG 15S WD 5207
City of Columbia,
Missouri



Street Map
Book

December 2015

Parcel Data Source:
Boone County Assessor Office

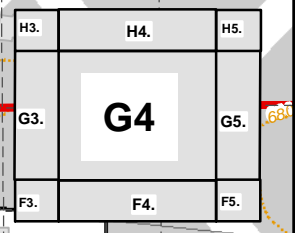
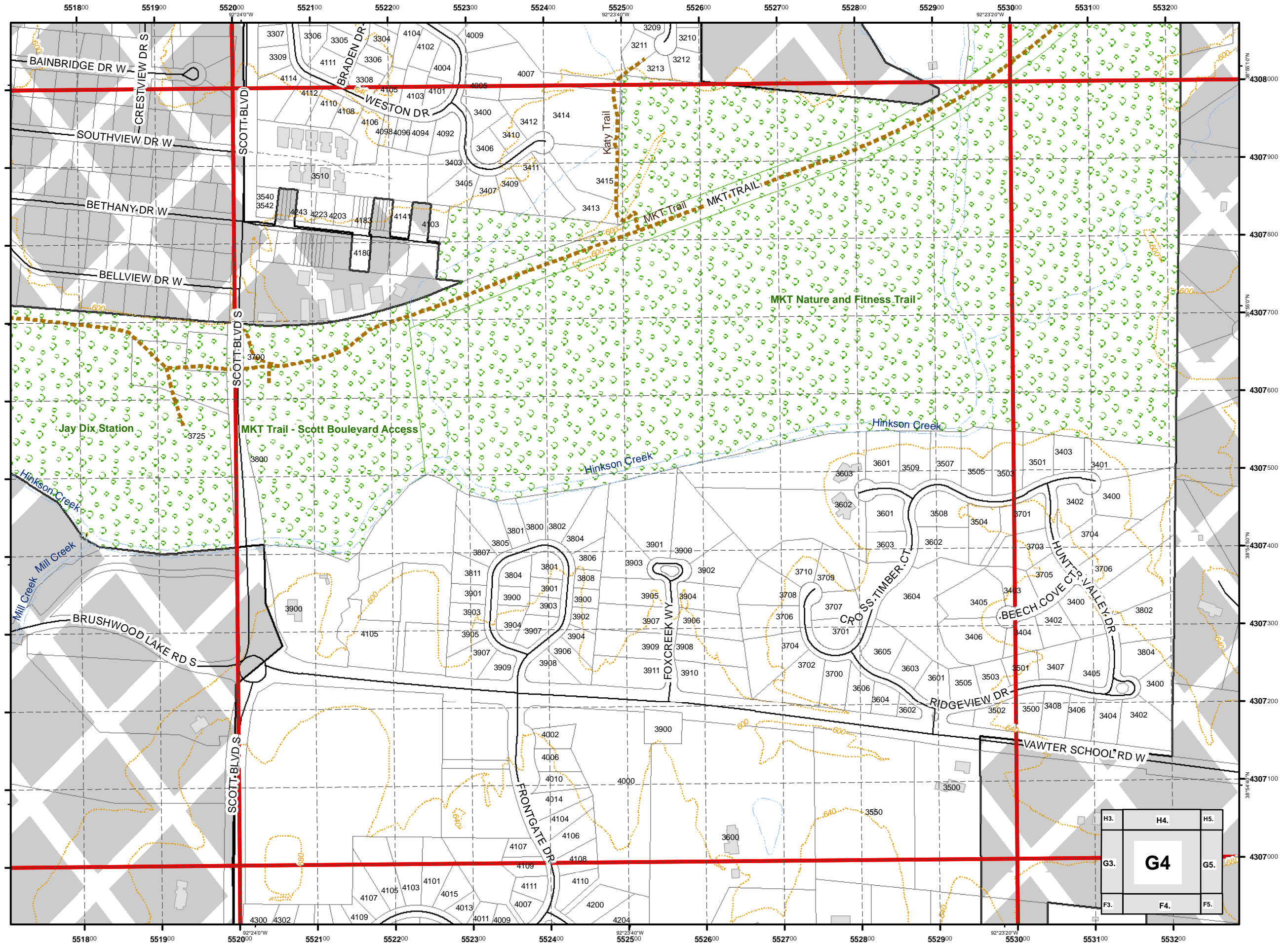
Legend

- Schools
- Roads
- Private Not Named
- Private Named
- Streams
- 40 Ft. Contour Lines
- City Trails
- 100 Meter USNG
- 1,000 Meter USNG
- School Property
- Lakes & Ponds
- City Parks
- Campus
- Cemetery
- Commercial
- Government
- Hospital
- Industrial
- Parcels
- Outside Columbia

1:4,800

0 115 230 460 Feet

Cartography by:
City GIS Office



USNG 15S WD 5307
City of Columbia,
Missouri



Street Map Book

December 2015

Parcel Data Source:
Boone County Assessor Office

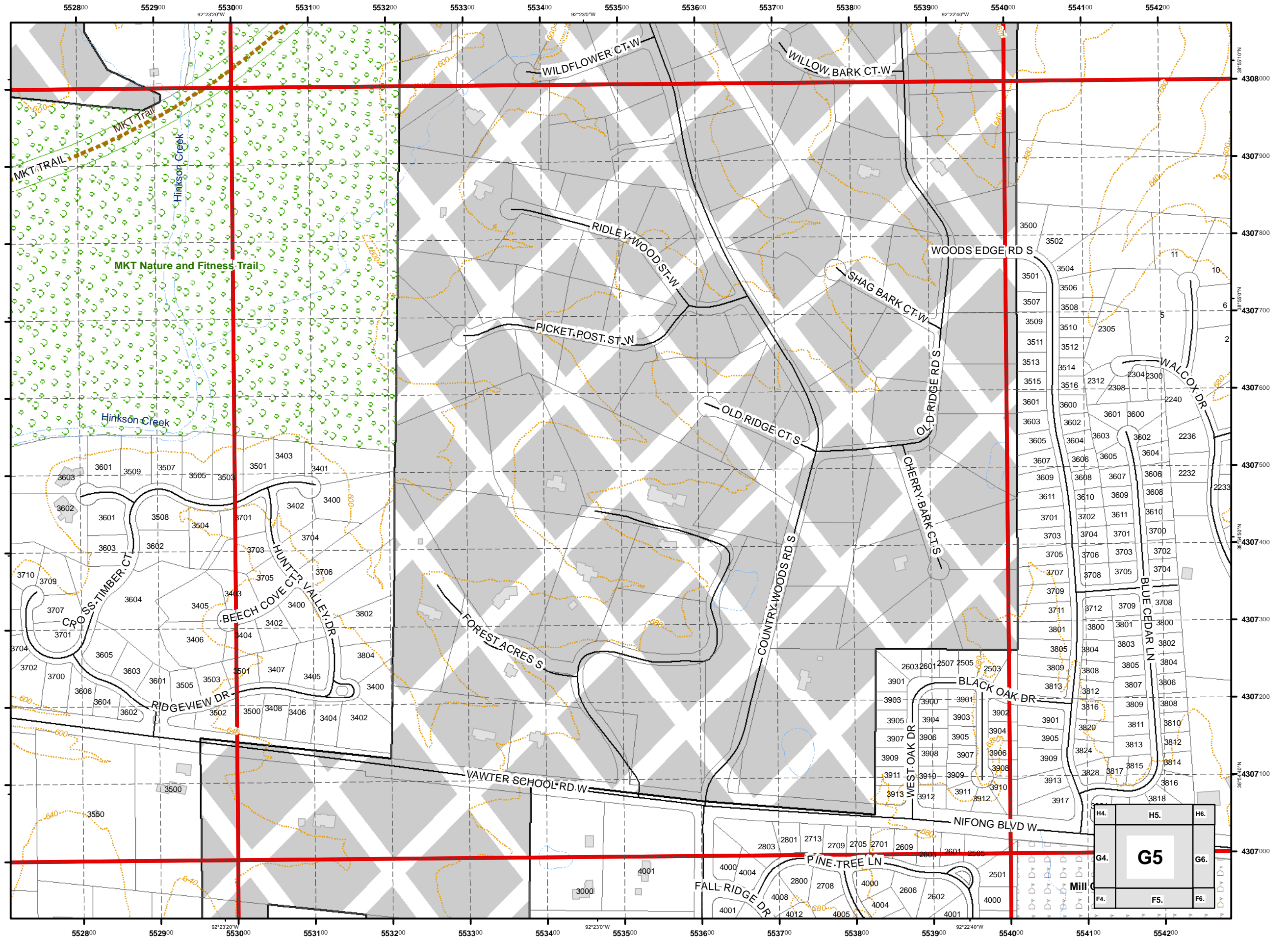
Legend

- Schools
- Roads
- Private Not Named
- Private Named
- Streams
- 40 Ft. Contour Lines
- City Trails
- 100 Meter USNG
- 1,000 Meter USNG
- School Property
- Lakes & Ponds
- City Parks
- Campus
- Cemetery
- Commercial
- Government
- Hospital
- Industrial
- Parcels
- Outside Columbia

1:4,800

0 115 230 460
Feet

Cartography by:
City GIS Office



USNG 15S WD 5407
City of Columbia,
Missouri



Street Map
Book

December 2015

Parcel Data Source:
Boone County Assessor Office

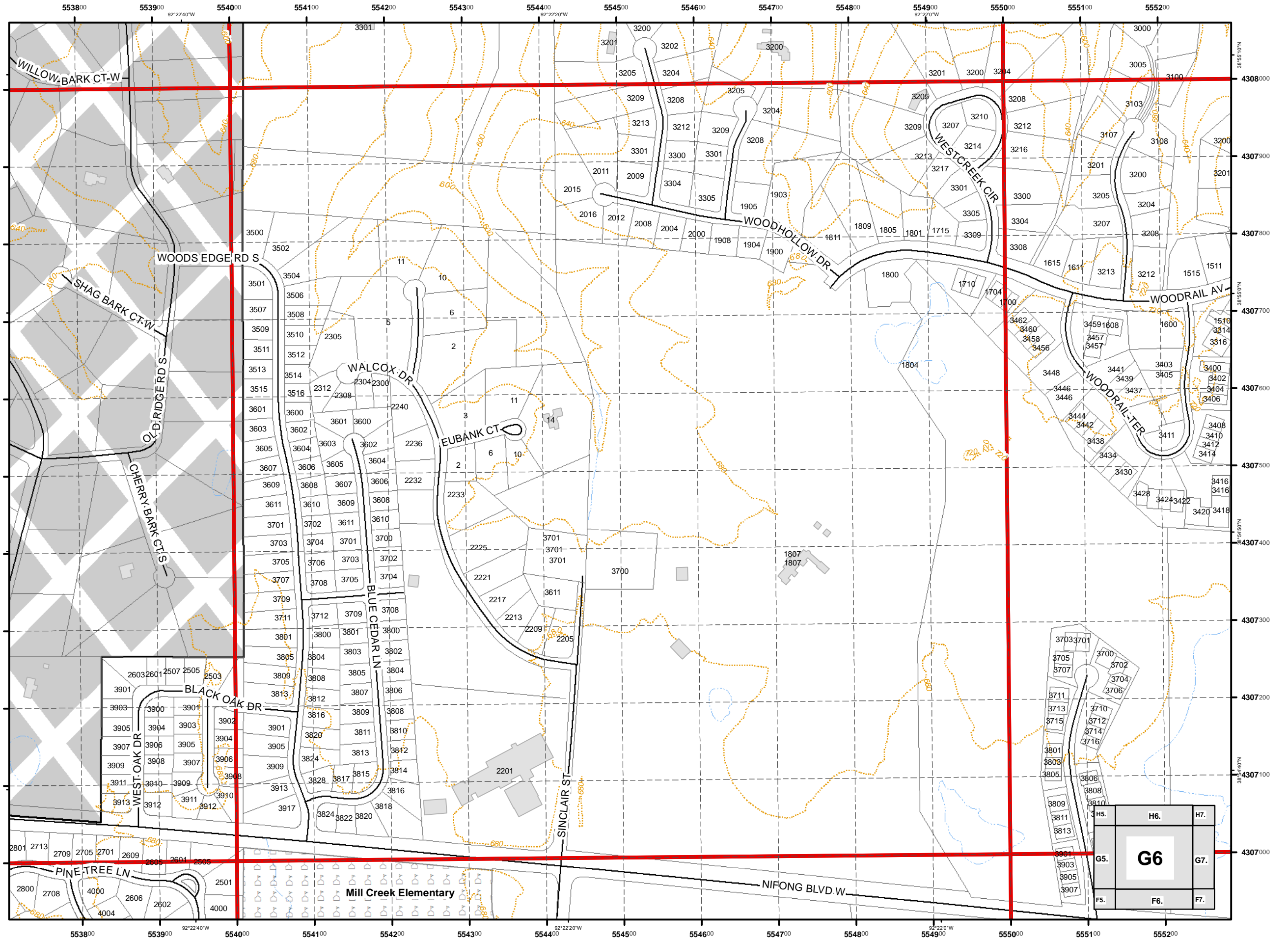
Legend

- Schools
- Roads
- Private Not Named
- Private Named
- Streams
- 40 Ft. Contour Lines
- City Trails
- 100 Meter USNG
- 1,000 Meter USNG
- School Property
- Lakes & Ponds
- City Parks
- Campus
- Cemetery
- Commercial
- Government
- Hospital
- Industrial
- Parcels
- Outside Columbia

1:4,800

0 115 230 460
Feet

Cartography by:
City GIS Office



USNG 15S WD 5507
City of Columbia,
Missouri



Street Map
Book

December 2015

Parcel Data Source:
Boone County Assessor Office

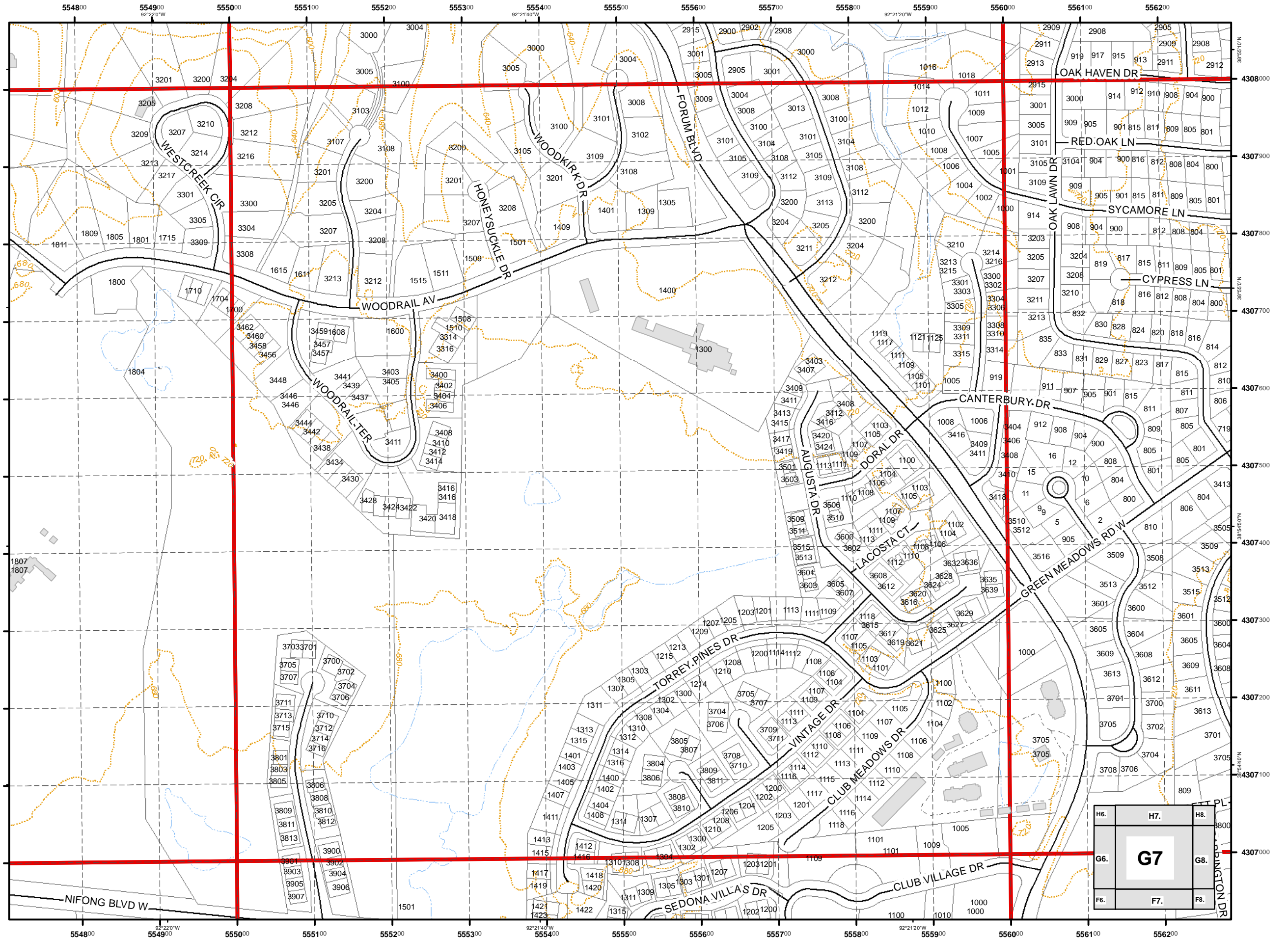
Legend

- Schools
- Roads
- Private Not Named
- Private Named
- Streams
- 40 Ft. Contour Lines
- City Trails
- 100 Meter USNG
- 1,000 Meter USNG
- School Property
- Lakes & Ponds
- City Parks
- Campus
- Cemetery
- Commercial
- Government
- Hospital
- Industrial
- Parcels
- Outside Columbia

1:4,800

0 115 230 460
Feet

Cartography by:
City GIS Office



H6.	H7.	H8.
G6.	G7	G8.
F6.	F7.	F8.

USNG 15S WD 5607
City of Columbia,
Missouri



Street Map
Book

December 2015

Parcel Data Source:
Boone County Assessor Office

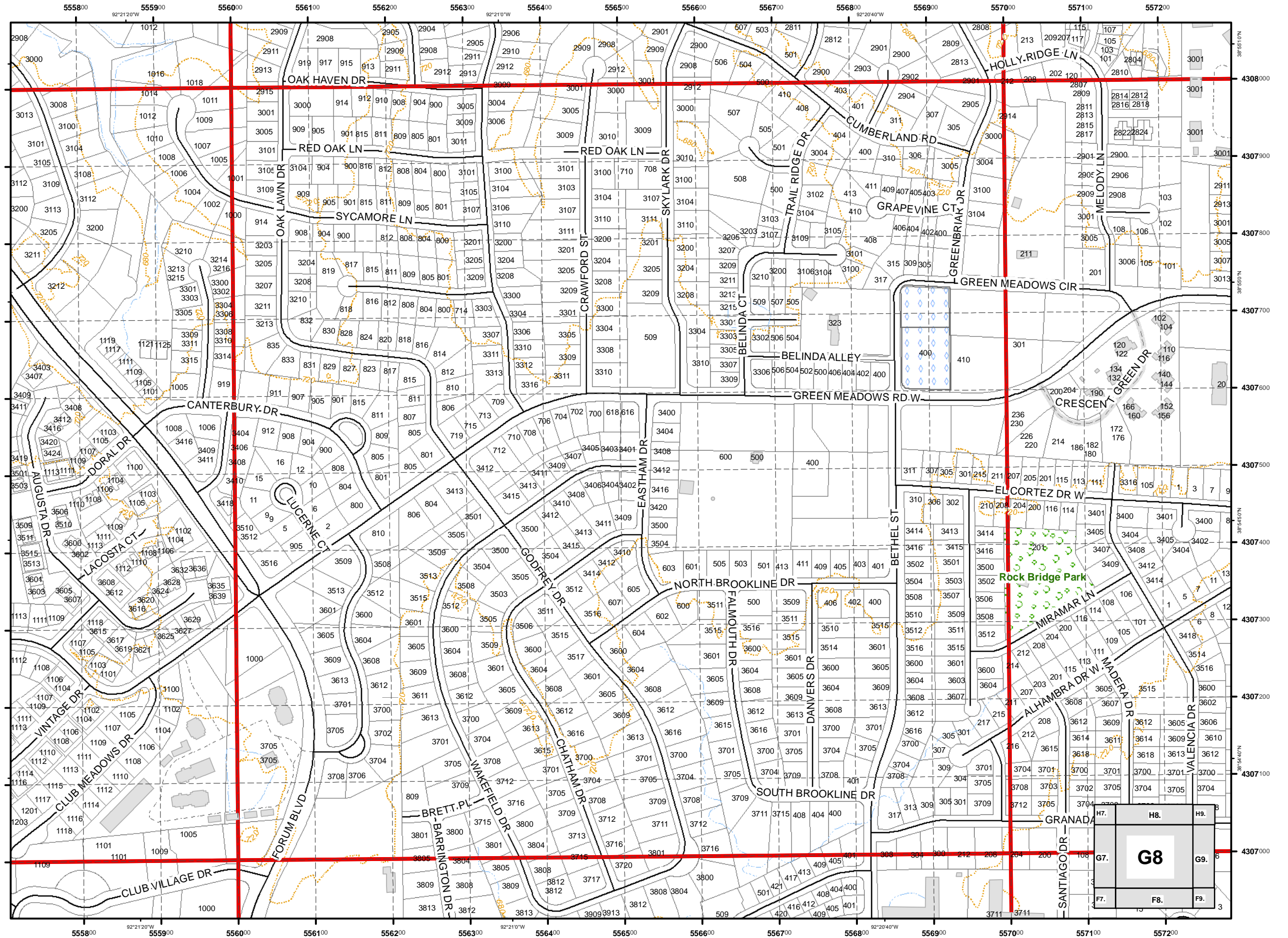
Legend

- Schools
- Roads
- Private Not Named
- Private Named
- Streams
- 40 Ft. Contour Lines
- City Trails
- 100 Meter USNG
- 1,000 Meter USNG
- School Property
- Lakes & Ponds
- City Parks
- Campus
- Cemetery
- Commercial
- Government
- Hospital
- Industrial
- Parcels
- Outside Columbia

1:4,800

0 115 230 460
Feet

Cartography by:
City GIS Office



USNG 15S WD 5707
City of Columbia,
Missouri



Street Map Book

December 2015

Parcel Data Source:
Boone County Assessor Office

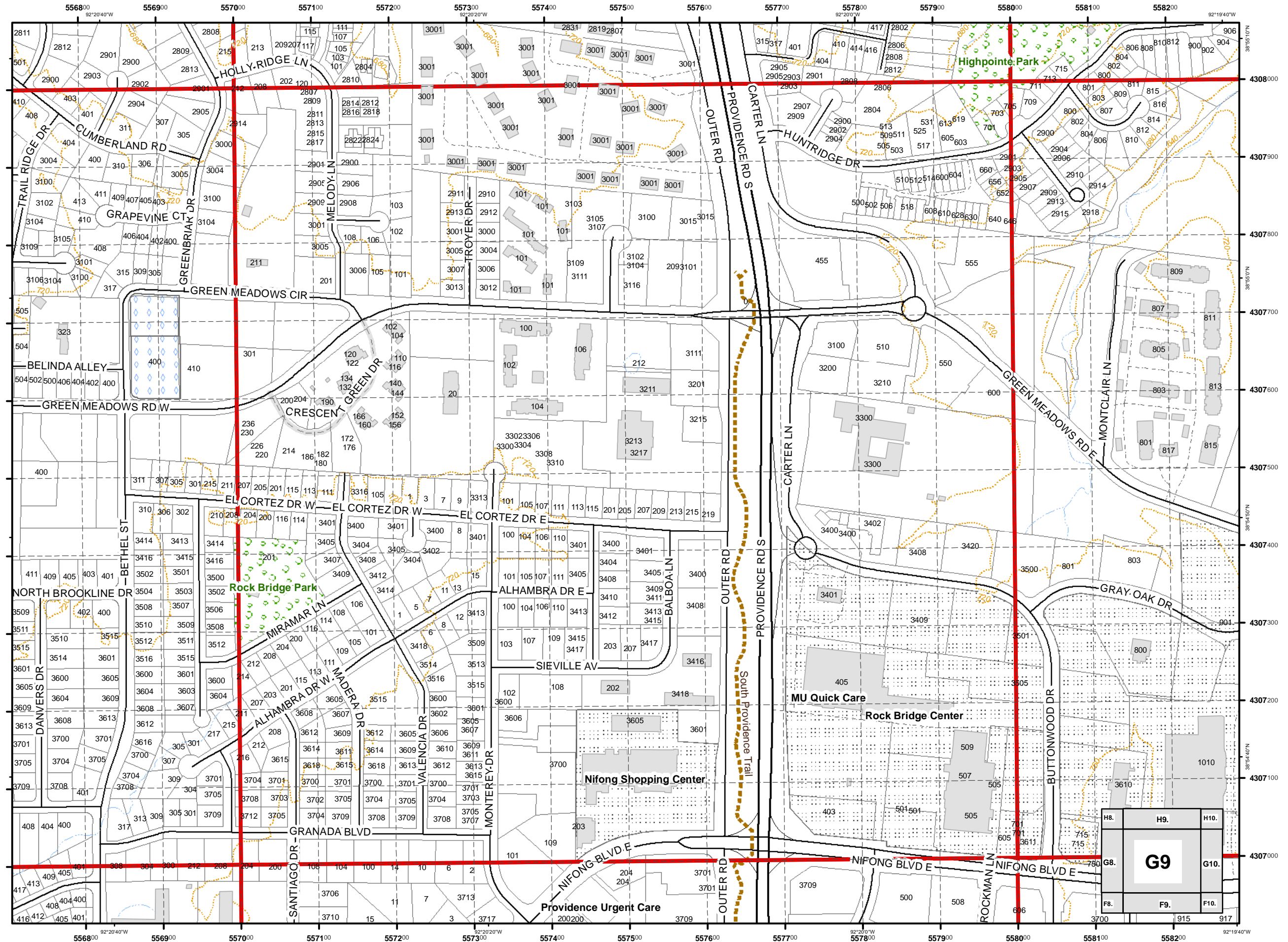
Legend

- Schools
- Roads
- Private Not Named
- Private Named
- Streams
- 40 Ft. Contour Lines
- City Trails
- 100 Meter USNG
- 1,000 Meter USNG
- School Property
- Lakes & Ponds
- City Parks
- Campus
- Cemetery
- Commercial
- Government
- Hospital
- Industrial
- Parcels
- Outside Columbia

1:4,800

0 115 230 460
Feet

Cartography by:
City GIS Office



USNG 15S WD 5807
City of Columbia,
Missouri



Street Map
Book

December 2015

Parcel Data Source:
Boone County Assessor Office

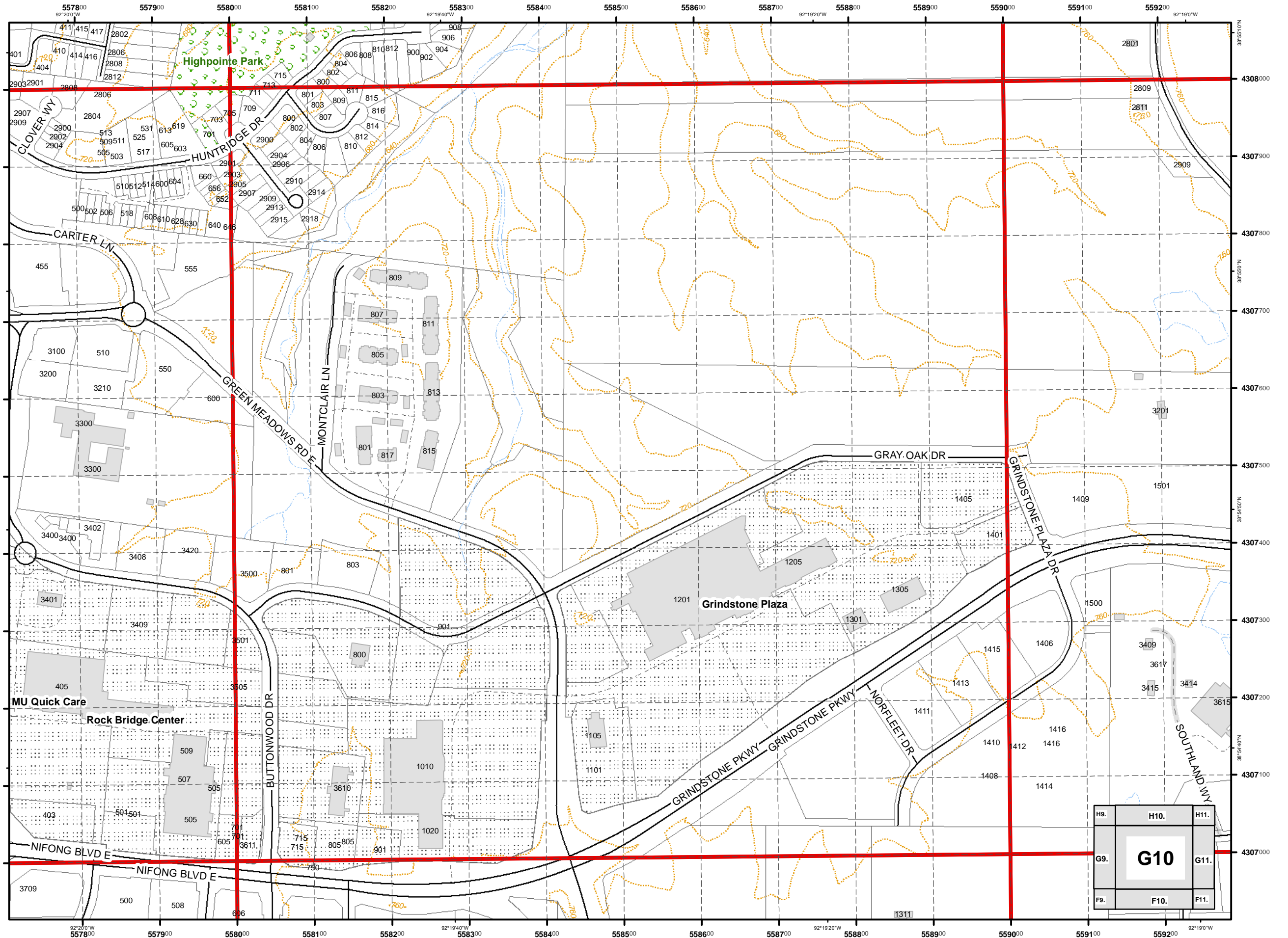
Legend

- Schools
- Roads
- Private Not Named
- Private Named
- Streams
- 40 Ft. Contour Lines
- City Trails
- 100 Meter USNG
- 1,000 Meter USNG
- School Property
- Lakes & Ponds
- City Parks
- Campus
- Cemetery
- Commercial
- Government
- Hospital
- Industrial
- Parcels
- Outside Columbia

1:4,800

0 115 230 460 Feet

Cartography by:
City GIS Office



USNG 15S WD 6007
City of Columbia,
Missouri



Street Map
Book

December 2015

Parcel Data Source:
Boone County Assessor Office

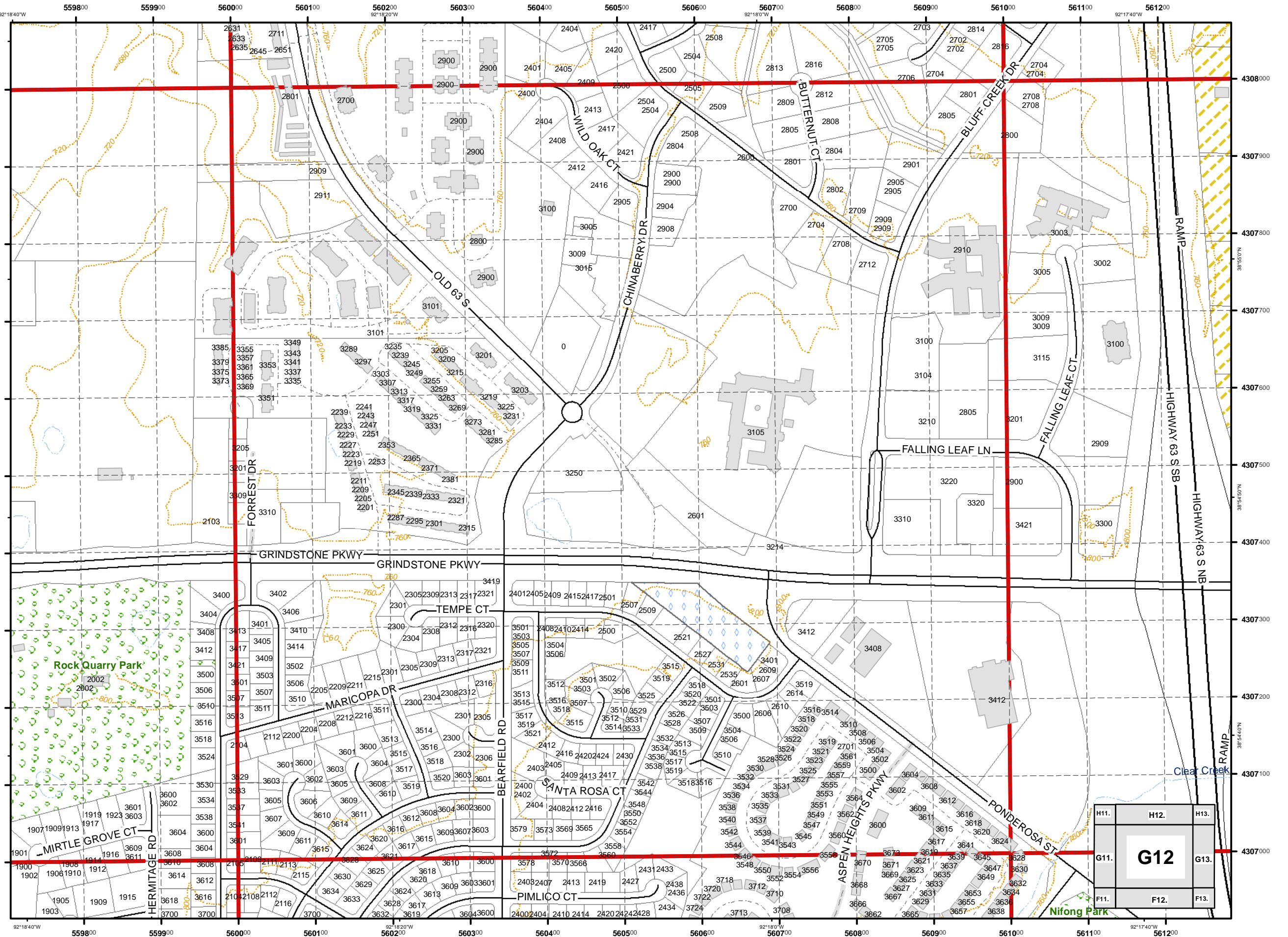
Legend

- Schools
- Roads
- Private Not Named
- Private Named
- Streams
- 40 Ft. Contour Lines
- City Trails
- 100 Meter USNG
- 1,000 Meter USNG
- School Property
- Lakes & Ponds
- City Parks
- Campus
- Cemetery
- Commercial
- Government
- Hospital
- Industrial
- Parcels
- Outside Columbia

1:4,800

0 115 230 460
Feet

Cartography by:
City GIS Office



H11.	H12.	H13.
G11.	G12	G13.
F11.	F12.	F13.

USNG 15S WD 6107
City of Columbia,
Missouri



Street Map
Book

December 2015

Parcel Data Source:
Boone County Assessor Office

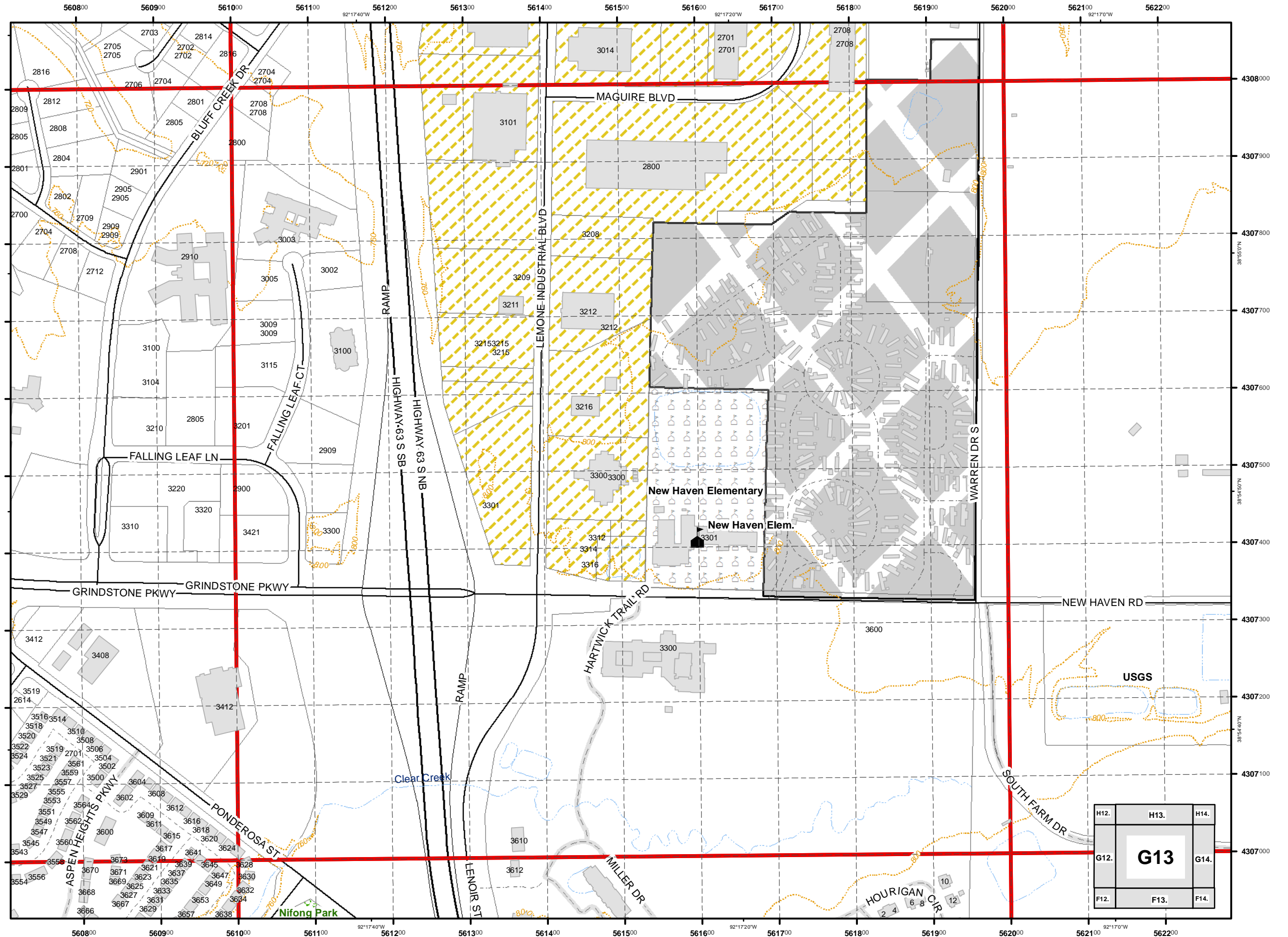
Legend

- Schools
- Roads
- Private Not Named
- Private Named
- Streams
- 40 Ft. Contour Lines
- City Trails
- 100 Meter USNG
- 1,000 Meter USNG
- School Property
- Lakes & Ponds
- City Parks
- Campus
- Cemetery
- Commercial
- Government
- Hospital
- Industrial
- Parcels
- Outside Columbia

1:4,800

0 115 230 460 Feet

Cartography by:
City GIS Office



H12.	H13.	H14.
G12.	G13	G14.
F12.	F13.	F14.

USNG 15S WD 6207
**City of Columbia,
 Missouri**



**Street Map
 Book**

December 2015

Parcel Data Source:
 Boone County Assessor Office

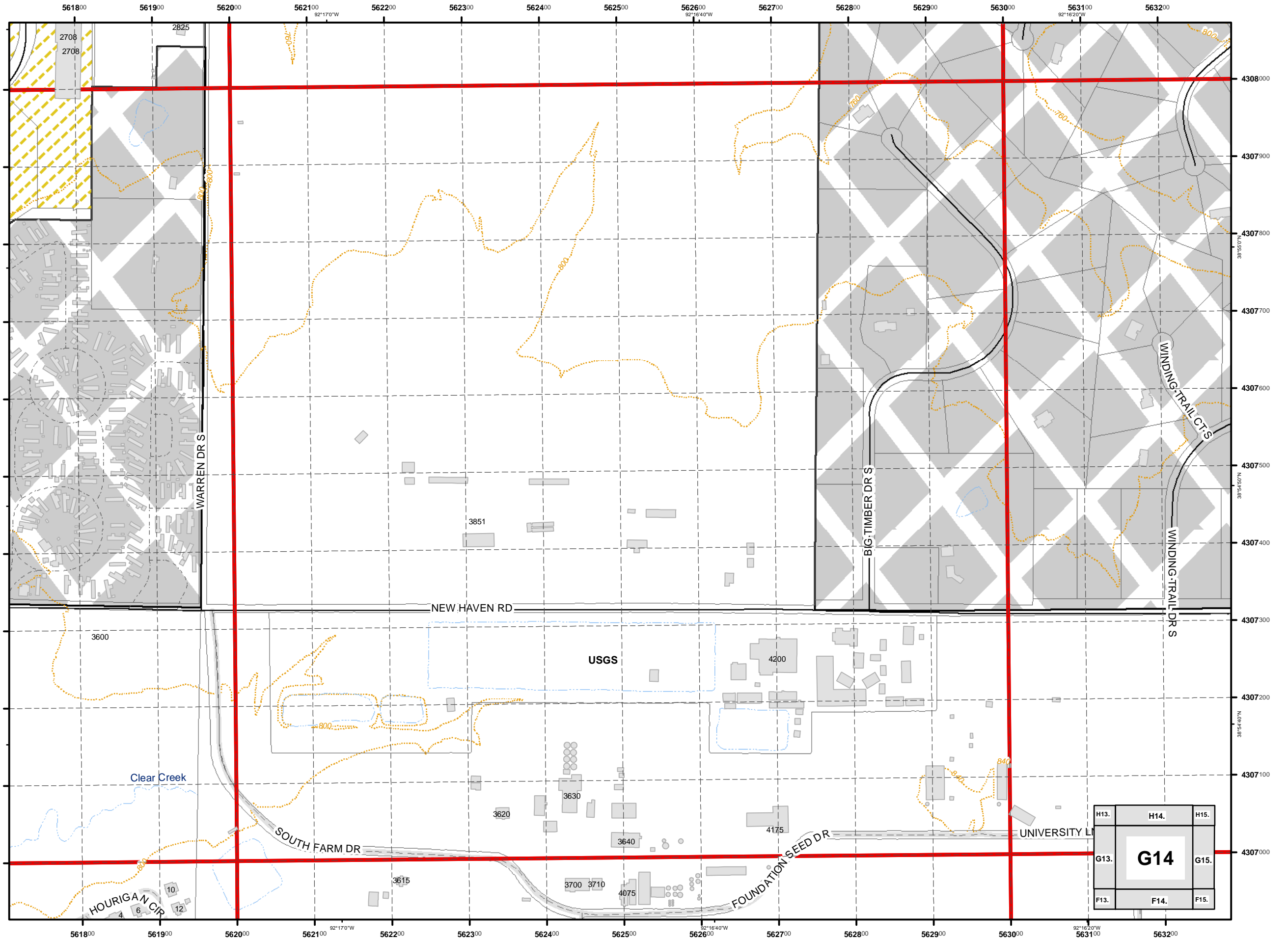
Legend

- Schools
- Roads
- Private Not Named
- Private Named
- Streams
- 40 Ft. Contour Lines
- City Trails
- 100 Meter USNG
- 1,000 Meter USNG
- School Property
- Lakes & Ponds
- City Parks
- Campus
- Cemetery
- Commercial
- Government
- Hospital
- Industrial
- Parcels
- Outside Columbia

1:4,800

0 115 230 460 Feet

Cartography by:
 City GIS Office



H13.	H14.	H15.
G13.	G14	G15.
F13.	F14.	F15.

USNG 15S WD 6307
City of Columbia,
Missouri



Street Map Book

December 2015

Parcel Data Source:
Boone County Assessor Office

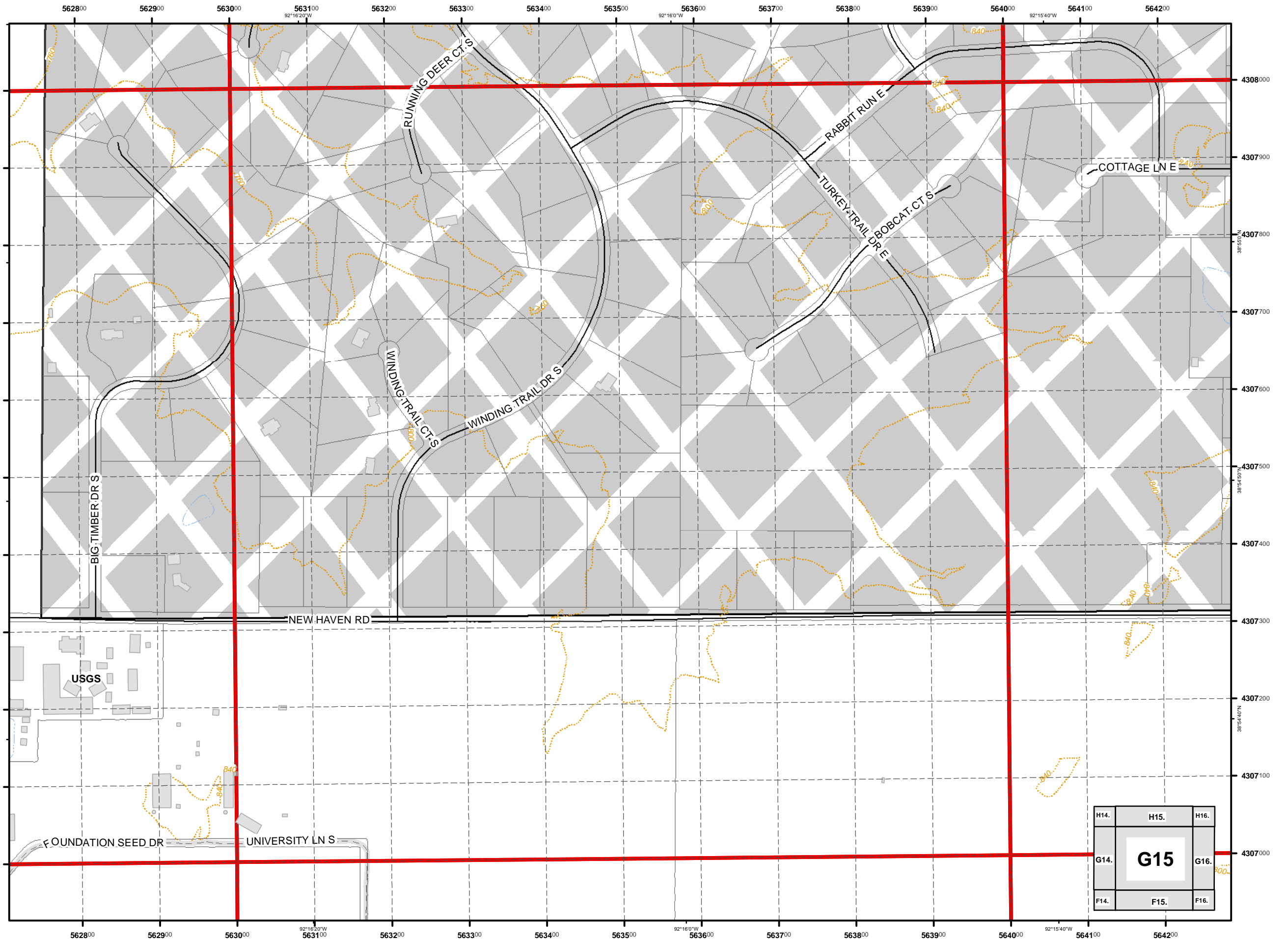
Legend

- Schools
- Roads
- Private Not Named
- Private Named
- Streams
- 40 Ft. Contour Lines
- City Trails
- 100 Meter USNG
- 1,000 Meter USNG
- School Property
- Lakes & Ponds
- City Parks
- Campus
- Cemetery
- Commercial
- Government
- Hospital
- Industrial
- Parcels
- Outside Columbia

1:4,800

0 115 230 460
Feet

Cartography by:
City GIS Office



USNG 15S WD 6407
City of Columbia,
Missouri























Street Map Book

December 2015

Parcel Data Source:
Boone County Assessor Office

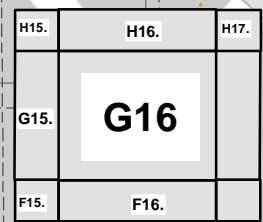
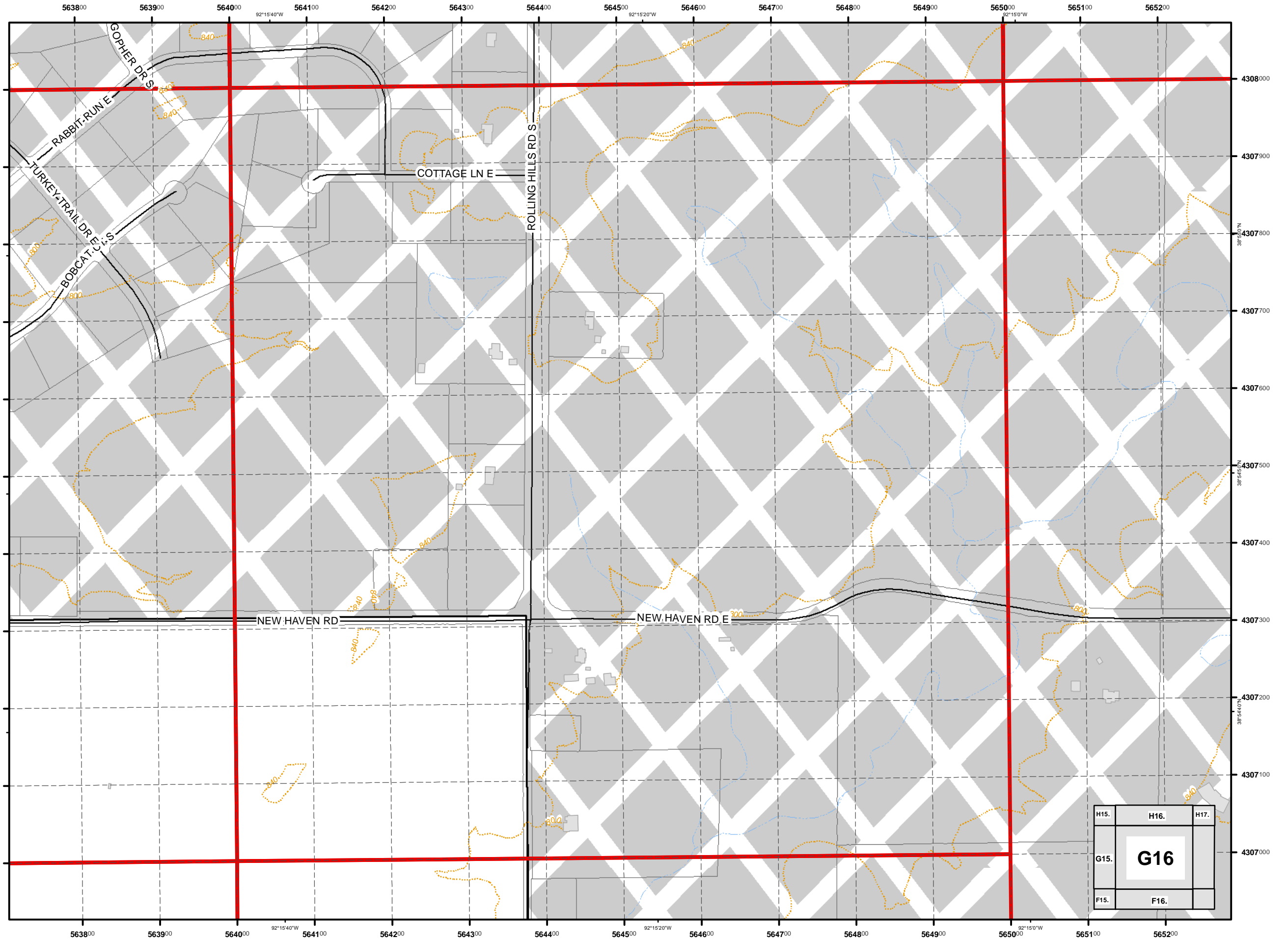
Legend

-  Schools
-  Roads
-  Private Not Named
-  Private Named
-  Streams
-  40 Ft. Contour Lines
-  City Trails
-  100 Meter USNG
-  1,000 Meter USNG
-  School Property
-  Lakes & Ponds
-  City Parks
-  Campus
-  Cemetery
-  Commercial
-  Government
-  Hospital
-  Industrial
-  Parcels
-  Outside Columbia

1:4,800

0 115 230 460
Feet

Cartography by:
City GIS Office



USNG 15S WD 5008
City of Columbia,
Missouri























*Street Map
Book*

December 2015

Parcel Data Source:
Boone County Assessor Office

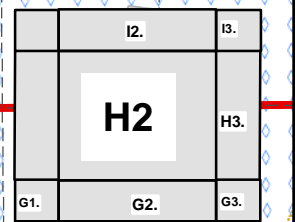
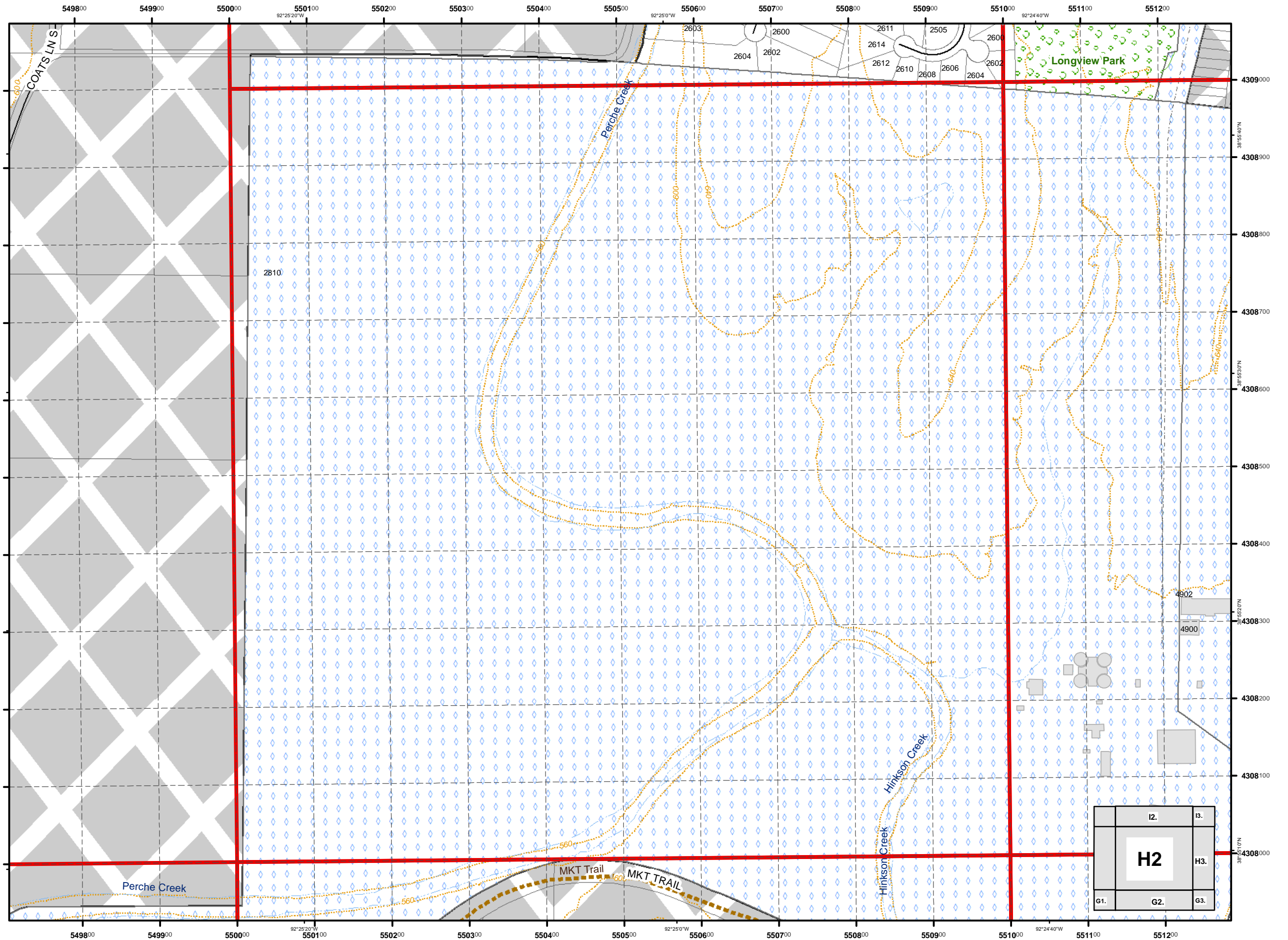
Legend

-  Schools
-  Roads
-  Private Not Named
-  Private Named
-  Streams
-  40 Ft. Contour Lines
-  City Trails
-  100 Meter USNG
-  1,000 Meter USNG
-  School Property
-  Lakes & Ponds
-  City Parks
-  Campus
-  Cemetery
-  Commercial
-  Government
-  Hospital
-  Industrial
-  Parcels
-  Outside Columbia

1:4,800

0 115 230 460
Feet

Cartography by:
City GIS Office



USNG 15S WD 5108
City of Columbia,
Missouri



Street Map
Book

December 2015

Parcel Data Source:
Boone County Assessor Office

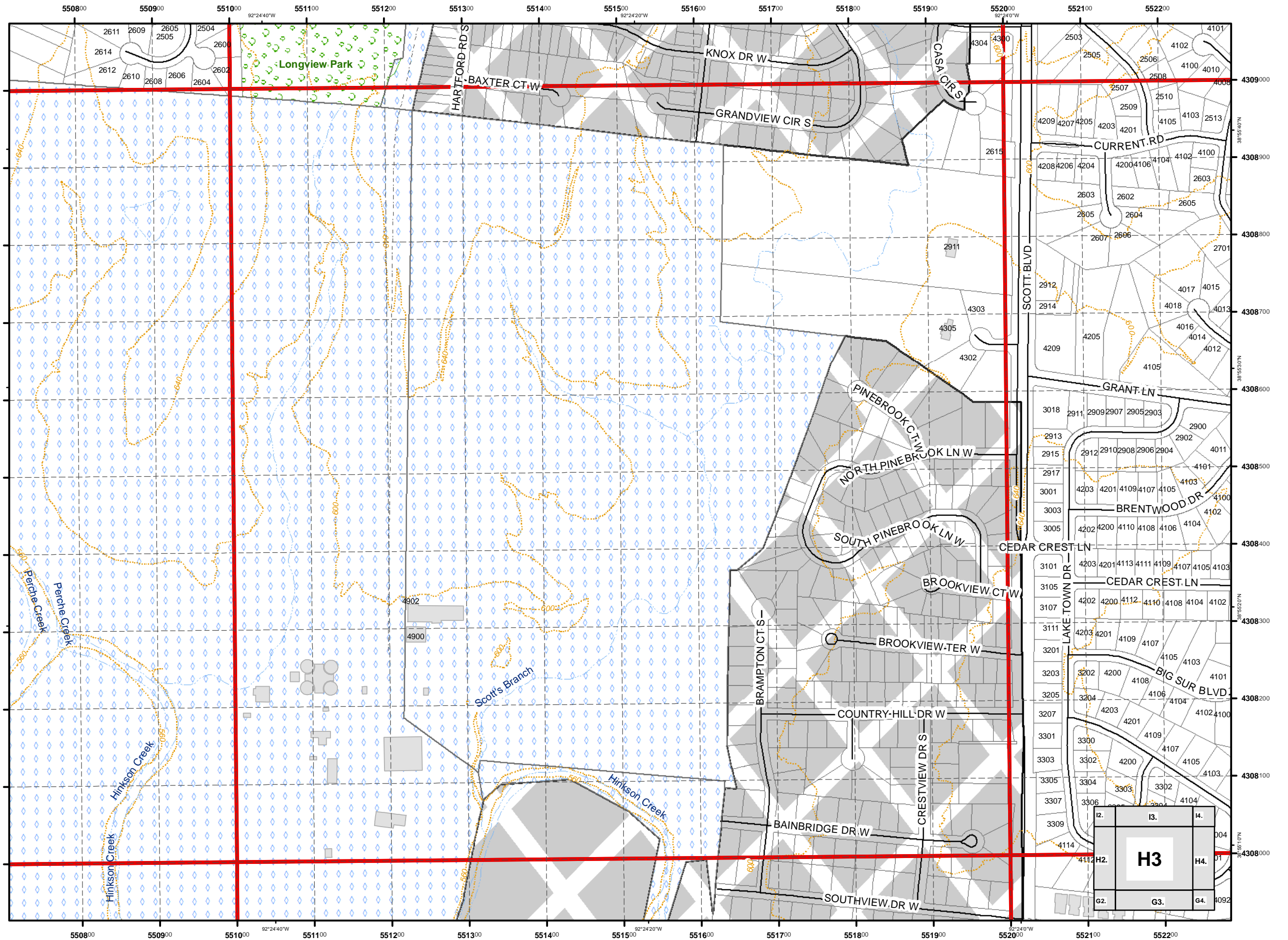
Legend

- Schools
- Roads
- Private Not Named
- Private Named
- Streams
- 40 Ft. Contour Lines
- City Trails
- 100 Meter USNG
- 1,000 Meter USNG
- School Property
- Lakes & Ponds
- City Parks
- Campus
- Cemetery
- Commercial
- Government
- Hospital
- Industrial
- Parcels
- Outside Columbia

1:4,800

0 115 230 460
Feet

Cartography by:
City GIS Office



USNG 15S WD 5308
**City of Columbia,
 Missouri**



**Street Map
 Book**

December 2015

Parcel Data Source:
 Boone County Assessor Office

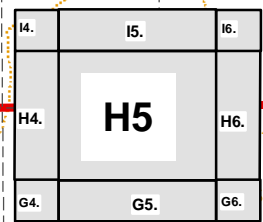
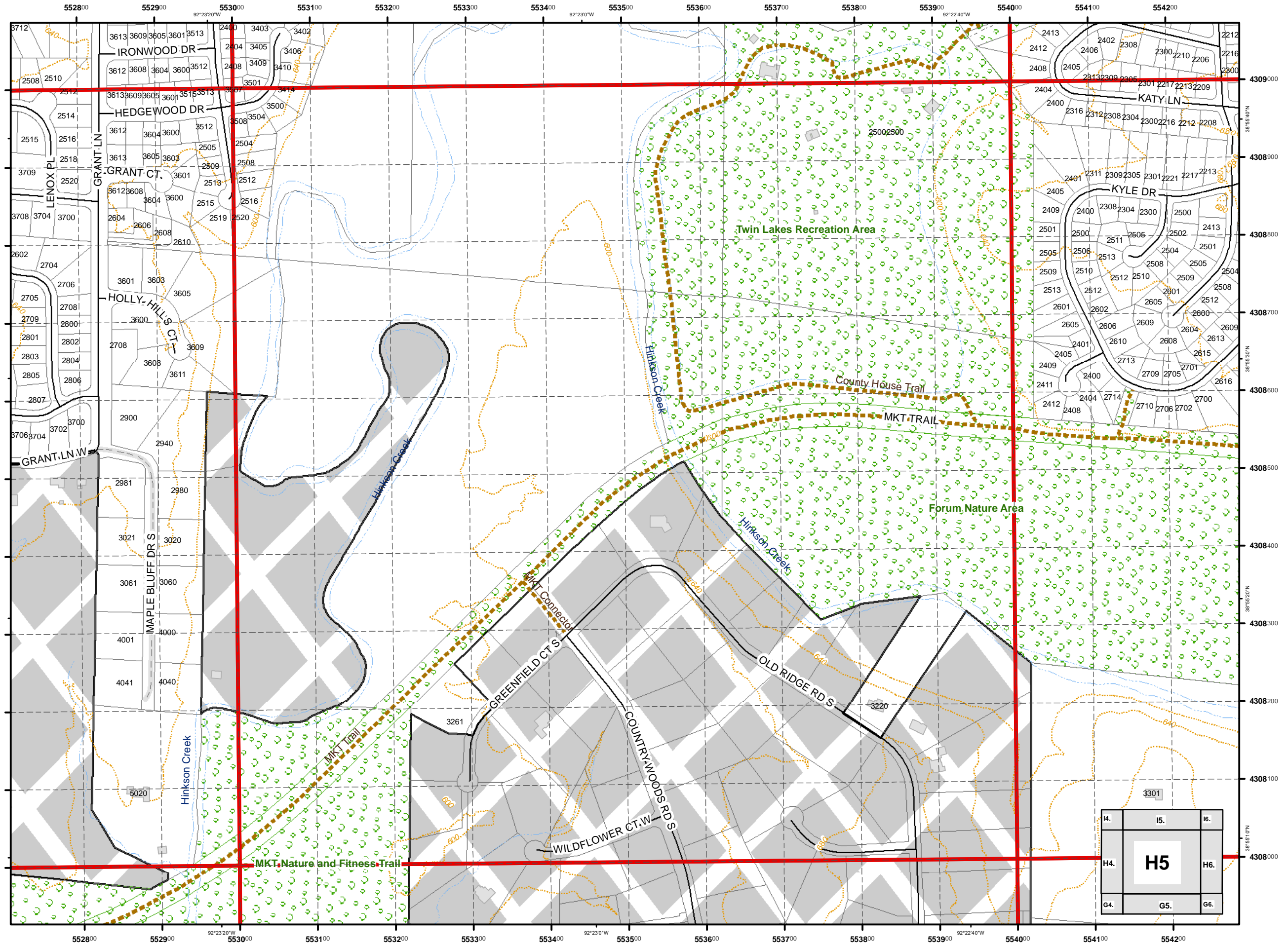
Legend

- Schools
- Roads
- Private Not Named
- Private Named
- Streams
- 40 Ft. Contour Lines
- City Trails
- 100 Meter USNG
- 1,000 Meter USNG
- School Property
- Lakes & Ponds
- City Parks
- Campus
- Cemetery
- Commercial
- Government
- Hospital
- Industrial
- Parcels
- Outside Columbia

1:4,800

0 115 230 460
 Feet

Cartography by:
 City GIS Office



USNG 15S WD 5408
City of Columbia,
Missouri



Street Map
Book

December 2015

Parcel Data Source:
Boone County Assessor Office

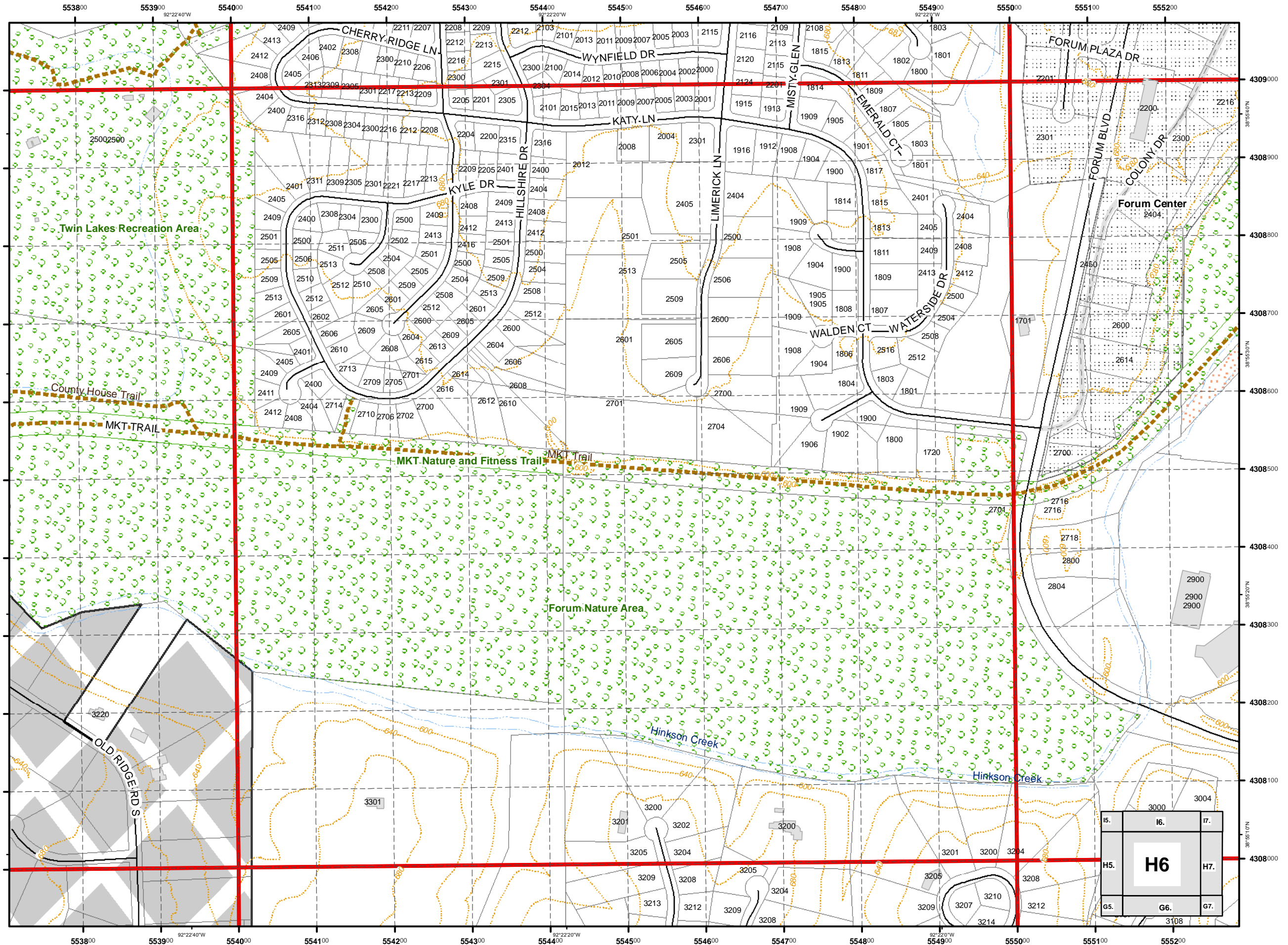
Legend

- Schools
- Roads
- Private Not Named
- Private Named
- Streams
- 40 Ft. Contour Lines
- City Trails
- 100 Meter USNG
- 1,000 Meter USNG
- School Property
- Lakes & Ponds
- City Parks
- Campus
- Cemetery
- Commercial
- Government
- Hospital
- Industrial
- Parcels
- Outside Columbia

1:4,800

0 115 230 460
Feet

Cartography by:
City GIS Office



USNG 15S WD 5508
**City of Columbia,
 Missouri**



**Street Map
 Book**

December 2015

Parcel Data Source:
 Boone County Assessor Office

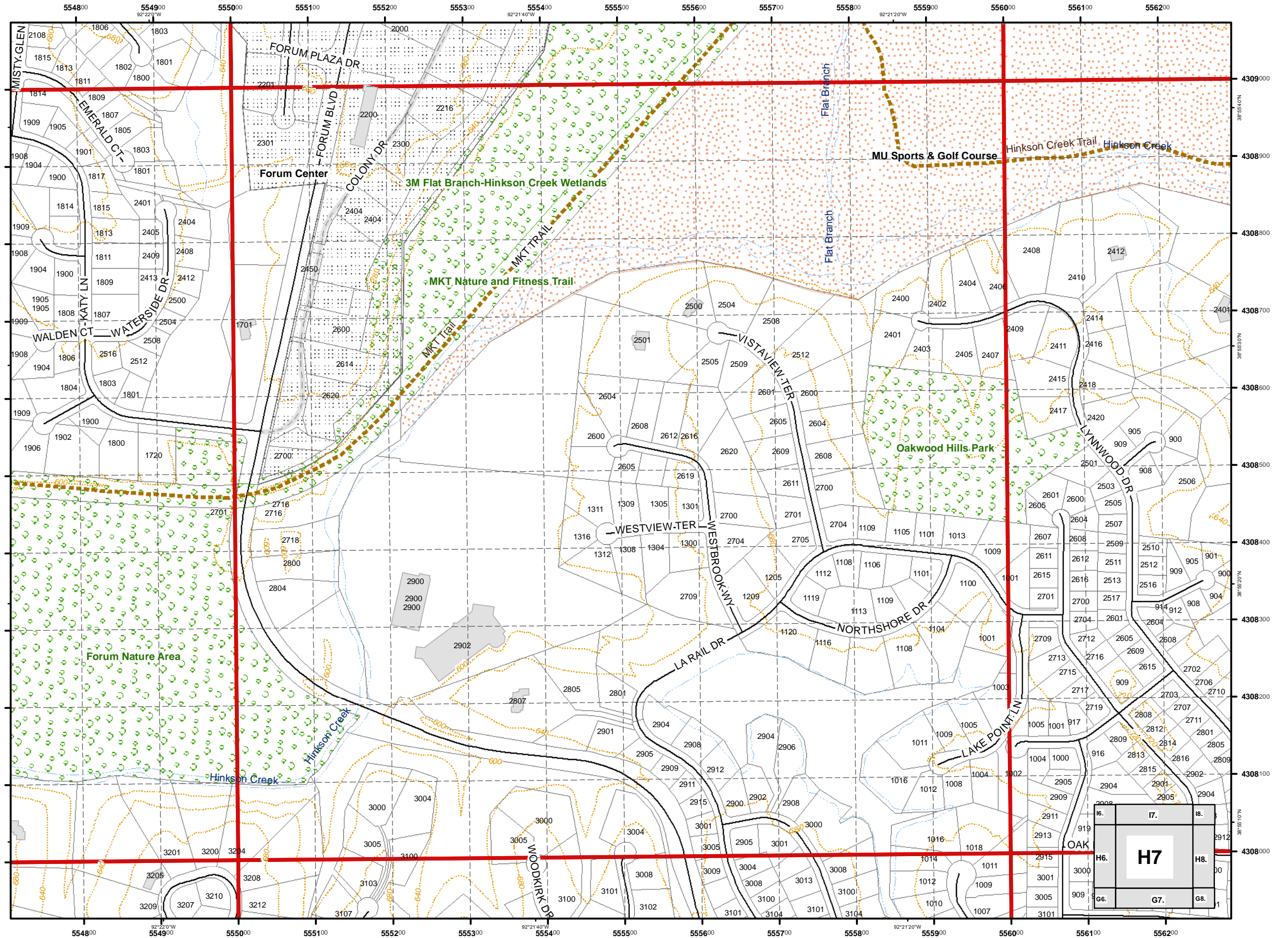
Legend

- Schools
- Roads
- Private Not Named
- Private Named
- Streams
- 40 Ft. Contour Lines
- City Trails
- 100 Meter USNG
- 1,000 Meter USNG
- School Property
- Lakes & Ponds
- City Parks
- Campus
- Cemetery
- Commercial
- Government
- Hospital
- Industrial
- Parcels
- Outside Columbia

1:4,800

0 115 230 460
 Feet

Cartography by:
 City GIS Office



16.	17.	18.
H6.	H7	H8.
G6.	G7.	G8.

USNG 15S WD 5608
City of Columbia,
Missouri



Street Map Book

December 2015

Parcel Data Source:
Boone County Assessor Office

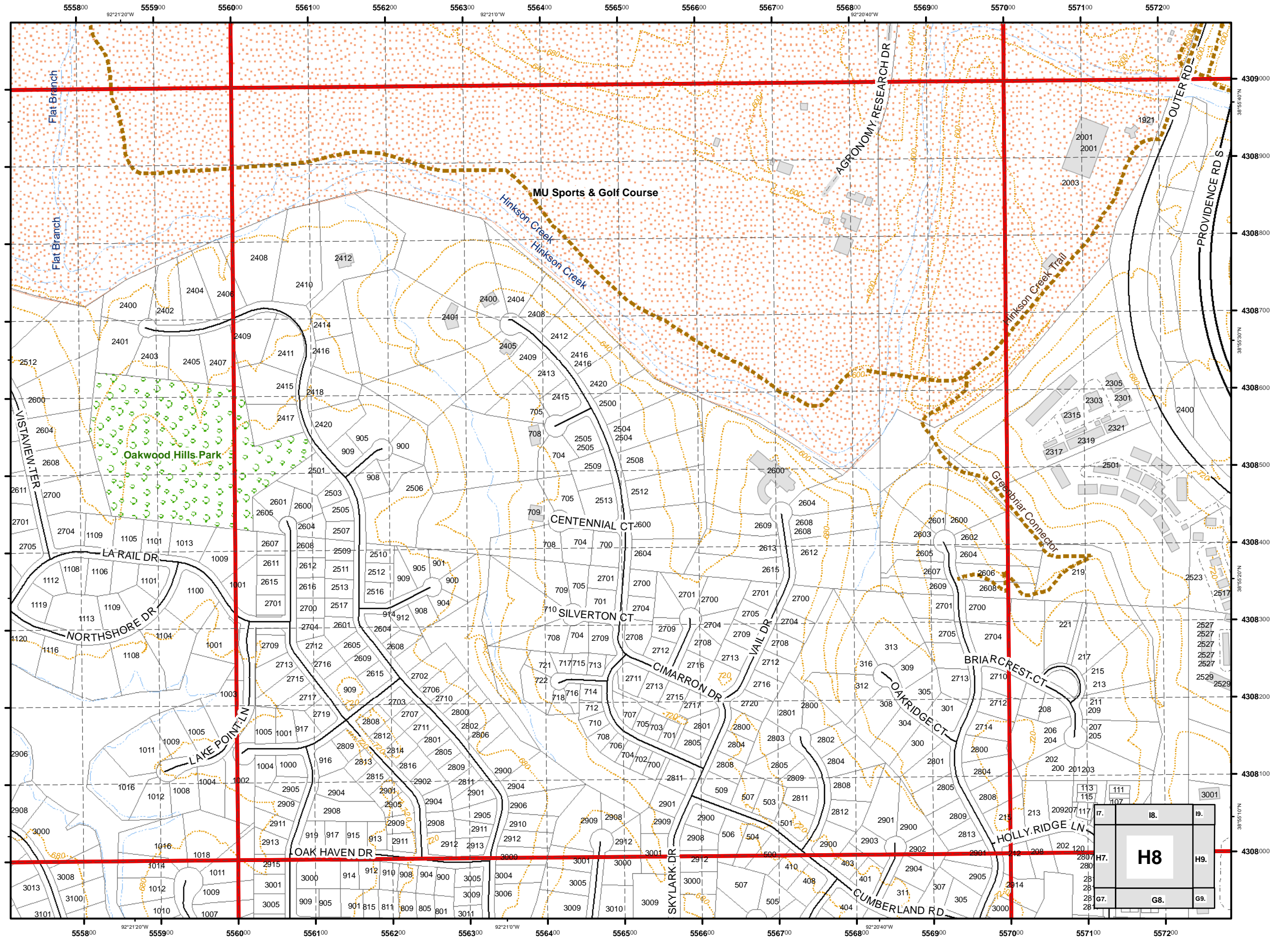
Legend

- Schools
- Roads
- Private Not Named
- Private Named
- Streams
- 40 Ft. Contour Lines
- City Trails
- 100 Meter USNG
- 1,000 Meter USNG
- School Property
- Lakes & Ponds
- City Parks
- Campus
- Cemetery
- Commercial
- Government
- Hospital
- Industrial
- Parcels
- Outside Columbia

1:4,800

0 115 230 460
Feet

Cartography by:
City GIS Office



USNG 15S WD 5708
City of Columbia,
Missouri



Street Map
Book

December 2015

Parcel Data Source:
Boone County Assessor Office

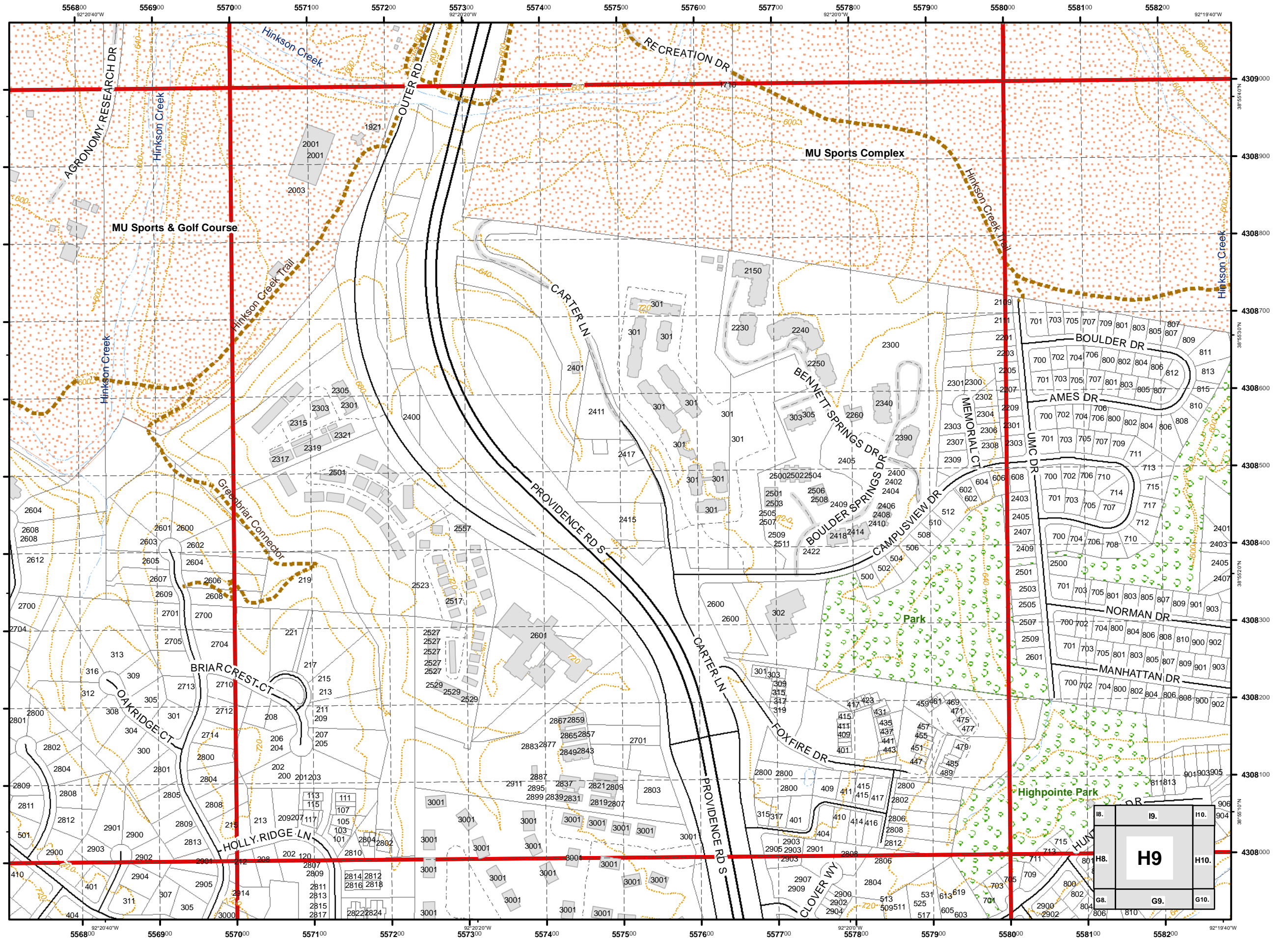
Legend

- Schools
- Roads
- Private Not Named
- Private Named
- Streams
- 40 Ft. Contour Lines
- City Trails
- 100 Meter USNG
- 1,000 Meter USNG
- School Property
- Lakes & Ponds
- City Parks
- Campus
- Cemetery
- Commercial
- Government
- Hospital
- Industrial
- Parcels
- Outside Columbia

1:4,800

0 115 230 460
Feet

Cartography by:
City GIS Office



USNG 15S WD 5808
City of Columbia,
Missouri



Street Map Book

December 2015

Parcel Data Source:
Boone County Assessor Office

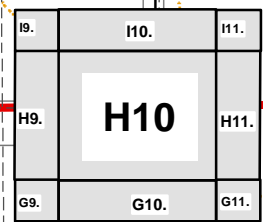
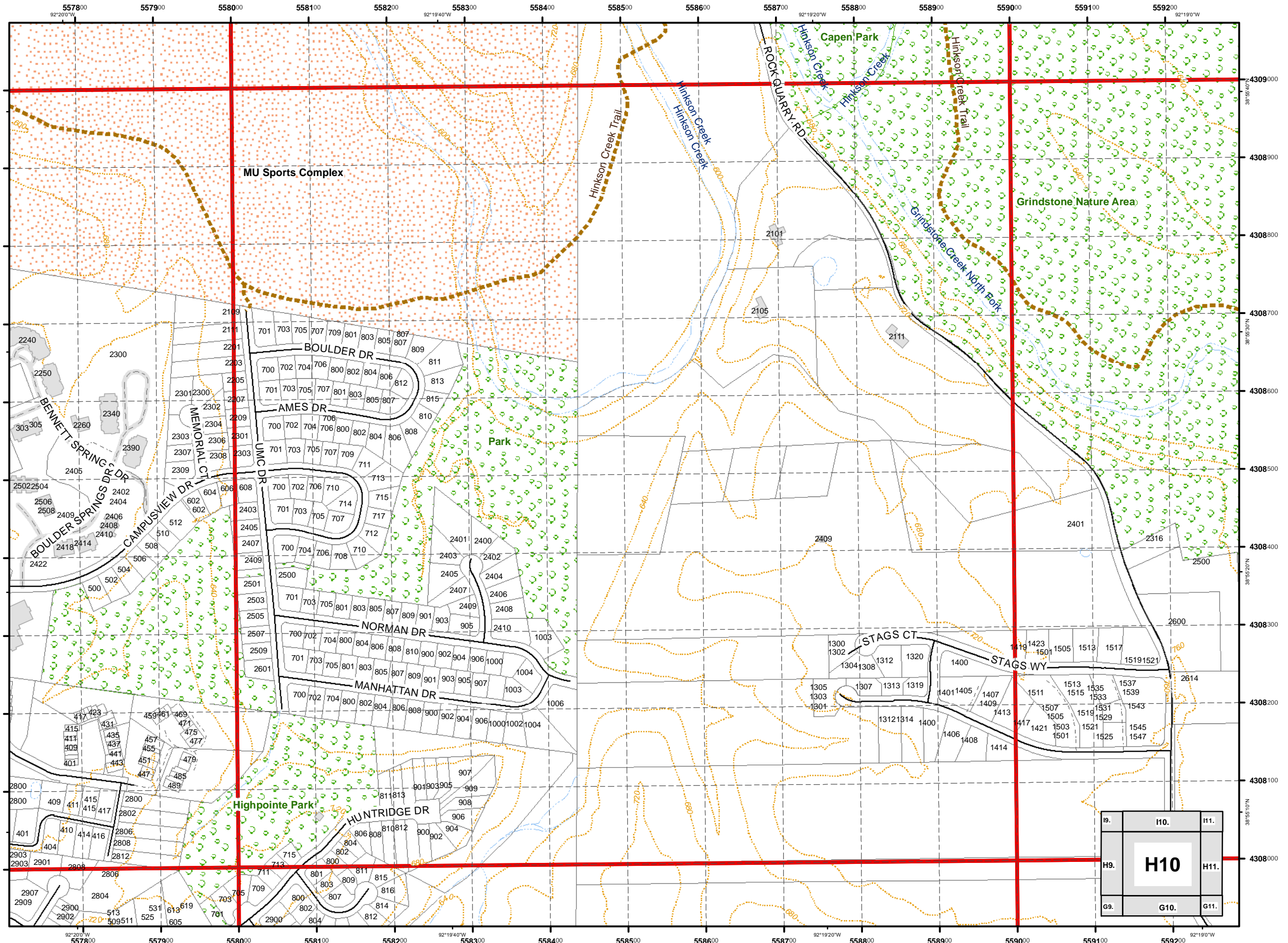
Legend

- Schools
- Roads
- Private Not Named
- Private Named
- Streams
- 40 Ft. Contour Lines
- City Trails
- 100 Meter USNG
- 1,000 Meter USNG
- School Property
- Lakes & Ponds
- City Parks
- Campus
- Cemetery
- Commercial
- Government
- Hospital
- Industrial
- Parcels
- Outside Columbia

1:4,800

0 115 230 460
Feet

Cartography by:
City GIS Office



USNG 15S WD 5908
City of Columbia,
Missouri



Street Map
Book
December 2015

Parcel Data Source:
Boone County Assessor Office

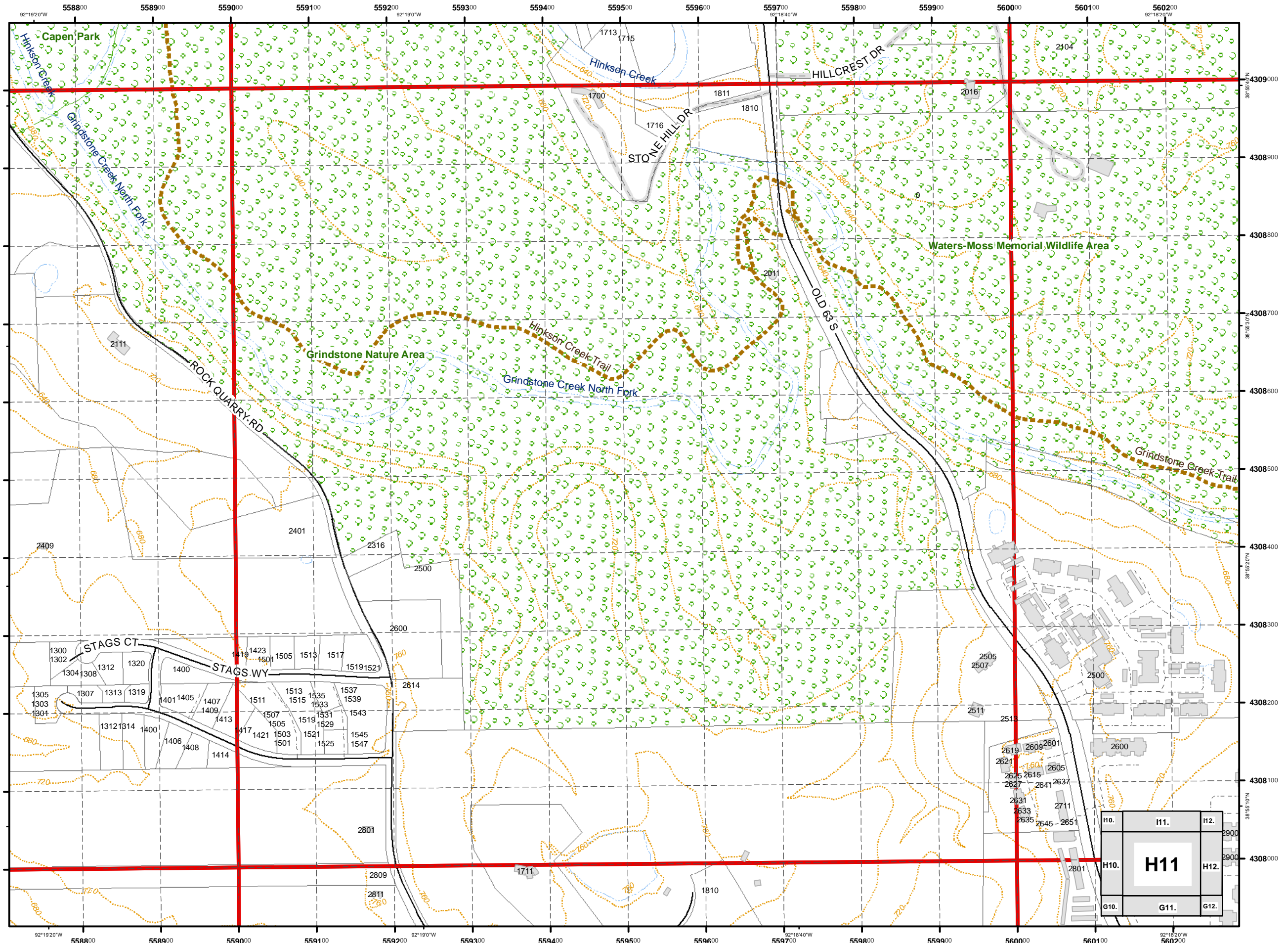
Legend

- Schools
- Roads
- Private Not Named
- Private Named
- Streams
- 40 Ft. Contour Lines
- City Trails
- 100 Meter USNG
- 1,000 Meter USNG
- School Property
- Lakes & Ponds
- City Parks
- Campus
- Cemetery
- Commercial
- Government
- Hospital
- Industrial
- Parcels
- Outside Columbia

1:4,800

0 115 230 460
Feet

Cartography by:
City GIS Office



USNG 15S WD 6008
City of Columbia,
Missouri



Street Map
Book

December 2015

Parcel Data Source:
Boone County Assessor Office

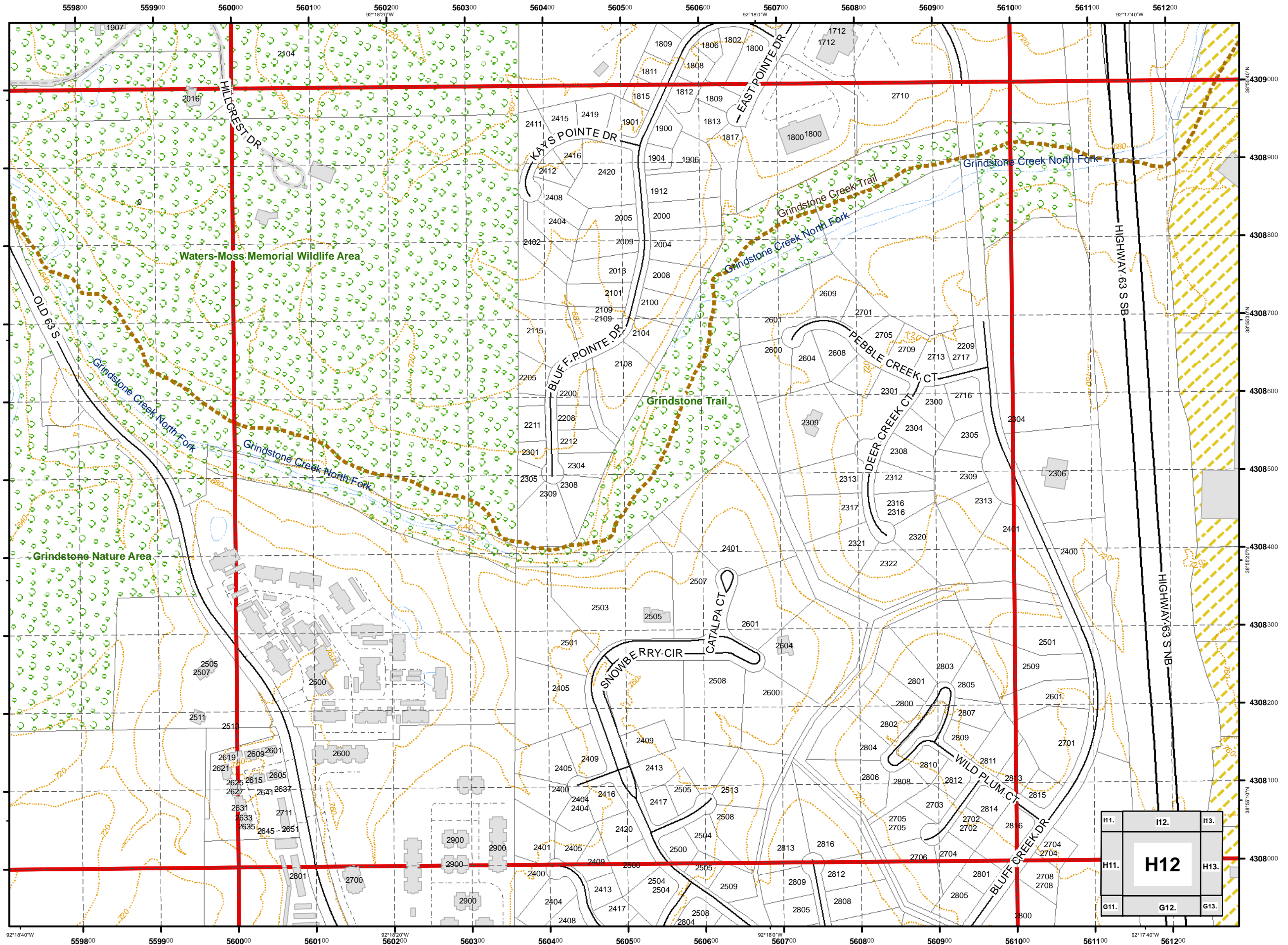
Legend

- Schools
- Roads
- Private Not Named
- Private Named
- Streams
- 40 Ft. Contour Lines
- City Trails
- 100 Meter USNG
- 1,000 Meter USNG
- School Property
- Lakes & Ponds
- City Parks
- Campus
- Cemetery
- Commercial
- Government
- Hospital
- Industrial
- Parcels
- Outside Columbia

1:4,800

0 115 230 460
Feet

Cartography by:
City GIS Office



I11.	I12.	I13.
H11.	H12	H13.
G11.	G12.	G13.

USNG 15S WD 6108
 City of Columbia,
 Missouri



*Street Map
 Book*

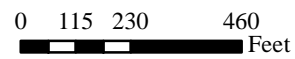
December 2015

Parcel Data Source:
 Boone County Assessor Office

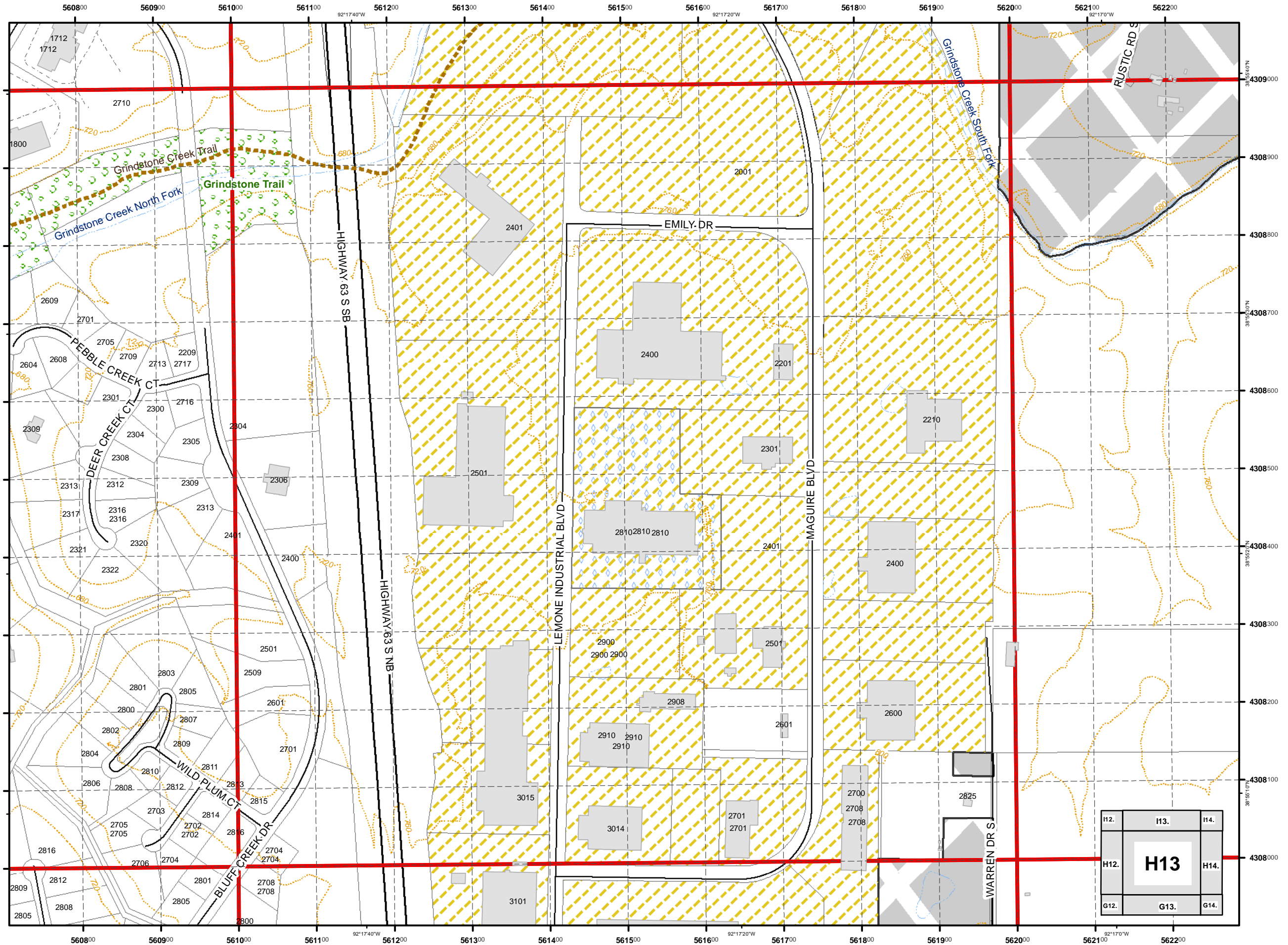
Legend

- Schools
- Roads
- Private Not Named
- Private Named
- Streams
- 40 Ft. Contour Lines
- City Trails
- 100 Meter USNG
- 1,000 Meter USNG
- School Property
- Lakes & Ponds
- City Parks
- Campus
- Cemetery
- Commercial
- Government
- Hospital
- Industrial
- Parcels
- Outside Columbia

1:4,800



Cartography by:
 City GIS Office



I12.	I13.	I14.
H12.	H13	H14.
G12.	G13.	G14.

USNG 15S WD 6208
 City of Columbia,
 Missouri



**Street Map
 Book**

December 2015

Parcel Data Source:
 Boone County Assessor Office

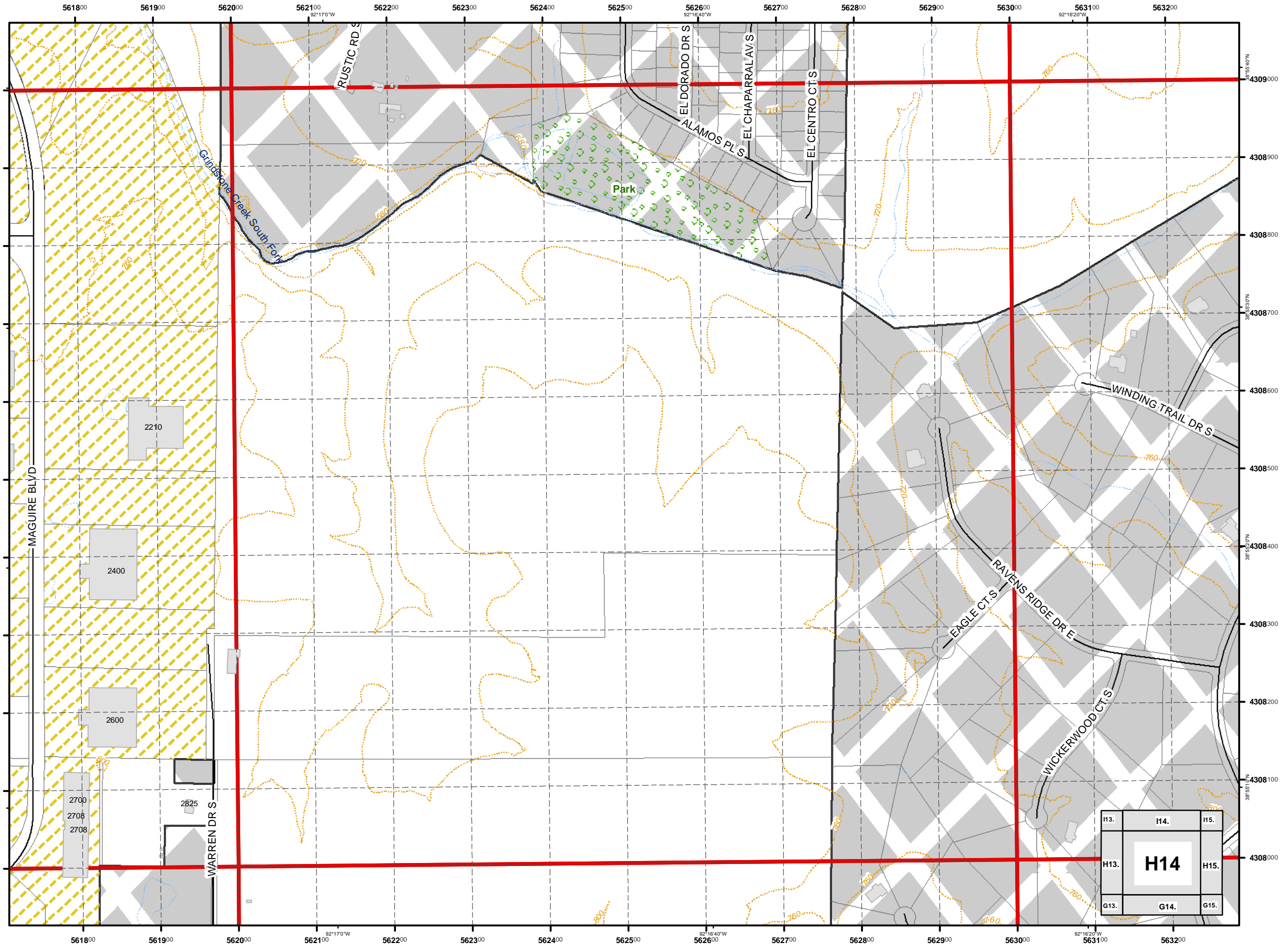
Legend

- Schools
- Roads
- Private Not Named
- Private Named
- Streams
- 40 Ft. Contour Lines
- City Trails
- 100 Meter USNG
- 1,000 Meter USNG
- School Property
- Lakes & Ponds
- City Parks
- Campus
- Cemetery
- Commercial
- Government
- Hospital
- Industrial
- Parcels
- Outside Columbia

1:4,800

0 115 230 460
 Feet

Cartography by:
 City GIS Office



H13.	H14.	H15.
H13.	H14	H15.
G13.	G14.	G15.

USNG 15S WD 6308
**City of Columbia,
 Missouri**



**Street Map
 Book**

December 2015

Parcel Data Source:
 Boone County Assessor Office

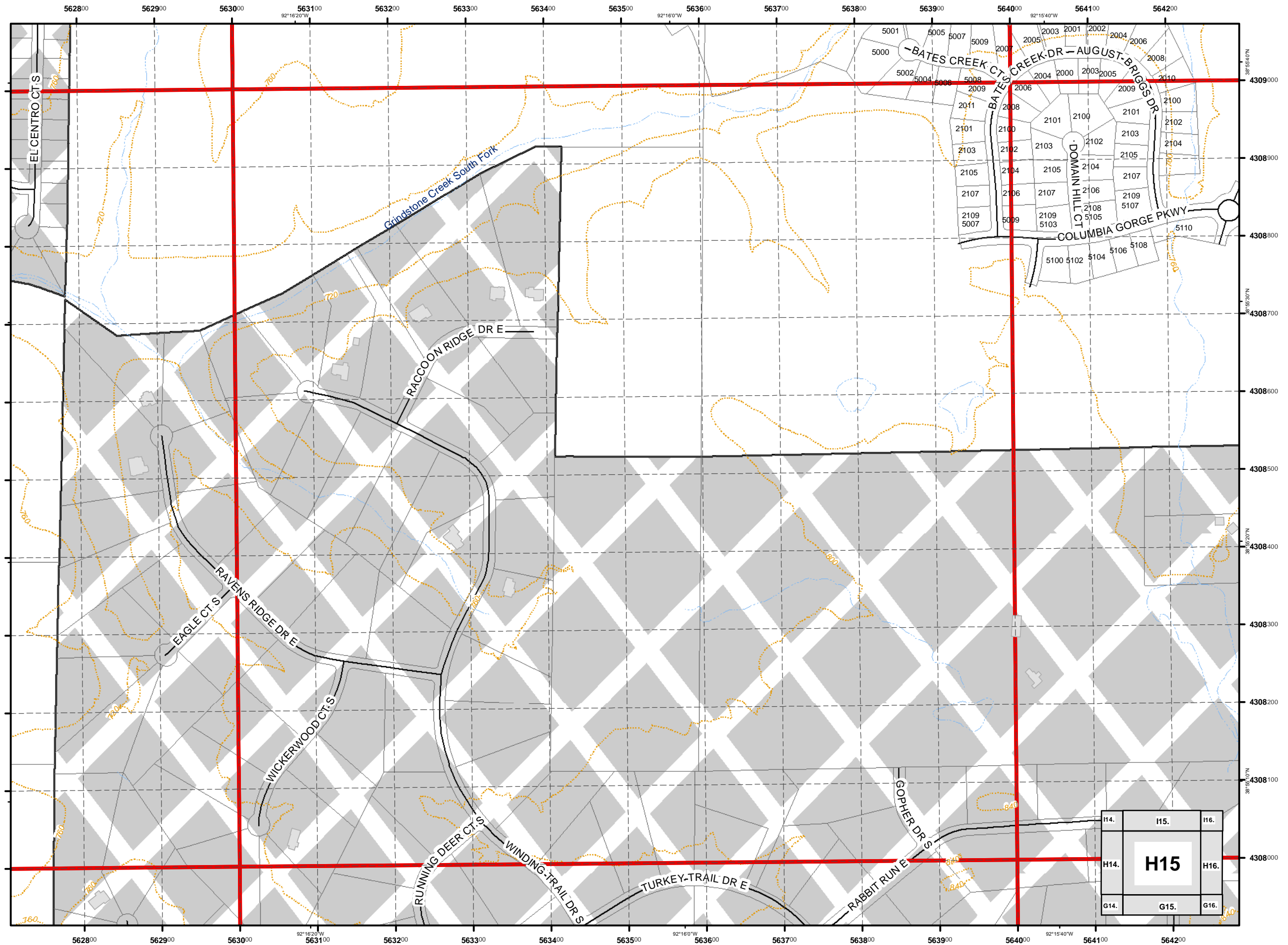
Legend

- Schools
- Roads
- Private Not Named
- Private Named
- Streams
- 40 Ft. Contour Lines
- City Trails
- 100 Meter USNG
- 1,000 Meter USNG
- School Property
- Lakes & Ponds
- City Parks
- Campus
- Cemetery
- Commercial
- Government
- Hospital
- Industrial
- Parcels
- Outside Columbia

1:4,800

0 115 230 460
 Feet

Cartography by:
 City GIS Office



H14.	H15.	H16.
H14.	H15	H16.
G14.	G15.	G16.

USNG 15S WD 6408
**City of Columbia,
 Missouri**



**Street Map
 Book**

December 2015

Parcel Data Source:
 Boone County Assessor Office

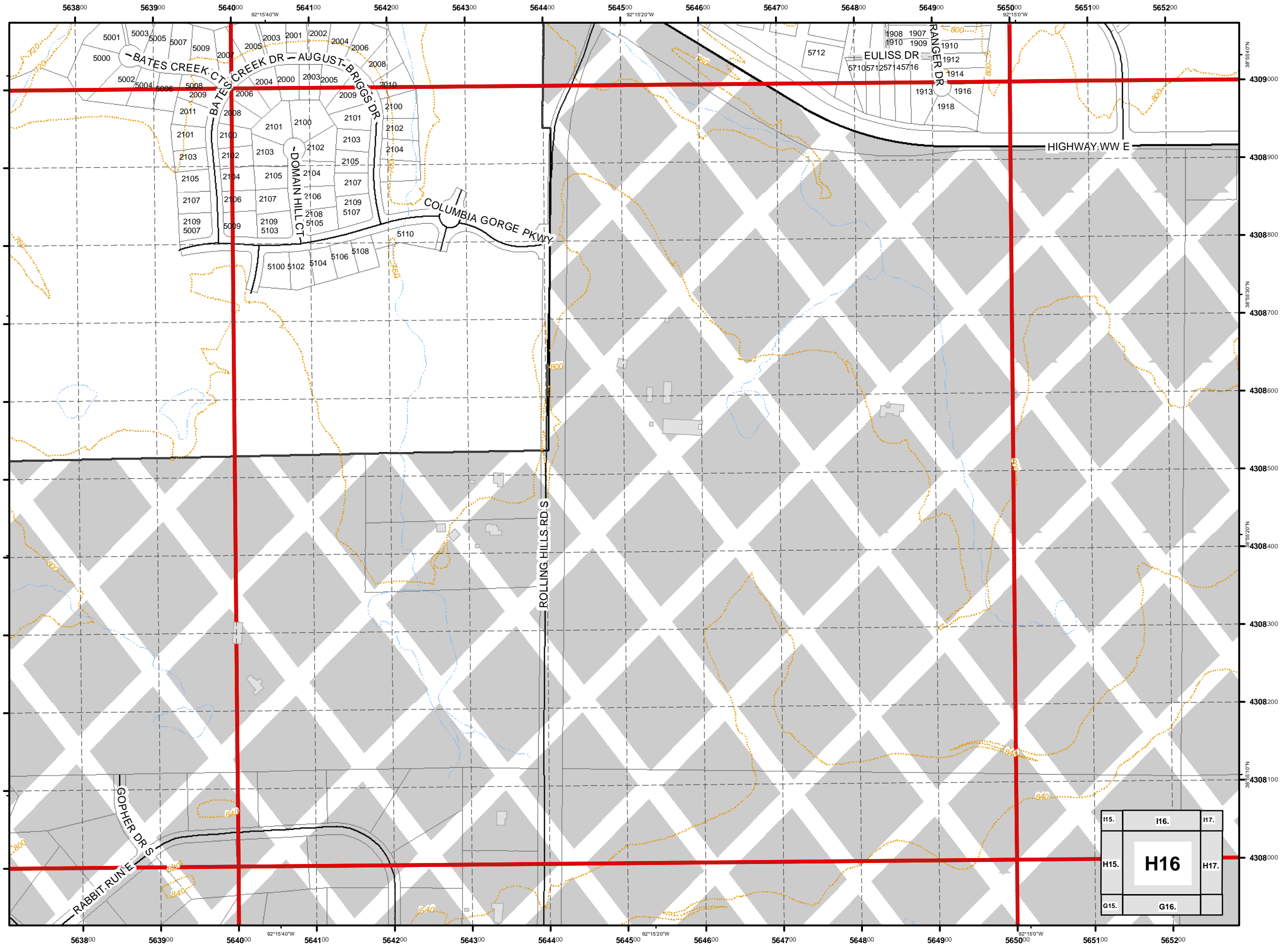
Legend

- Schools
- Roads
- Private Not Named
- Private Named
- Streams
- 40 Ft. Contour Lines
- City Trails
- 100 Meter USNG
- 1,000 Meter USNG
- School Property
- Lakes & Ponds
- City Parks
- Campus
- Cemetery
- Commercial
- Government
- Hospital
- Industrial
- Parcels
- Outside Columbia

1:4,800

0 115 230 460
 Feet

Cartography by:
 City GIS Office



I15.	I16.	I17.
H15.	H16	H17.
G15.	G16.	

USNG 15S WD 6508
City of Columbia,
Missouri























Street Map
Book

December 2015

Parcel Data Source:
Boone County Assessor Office

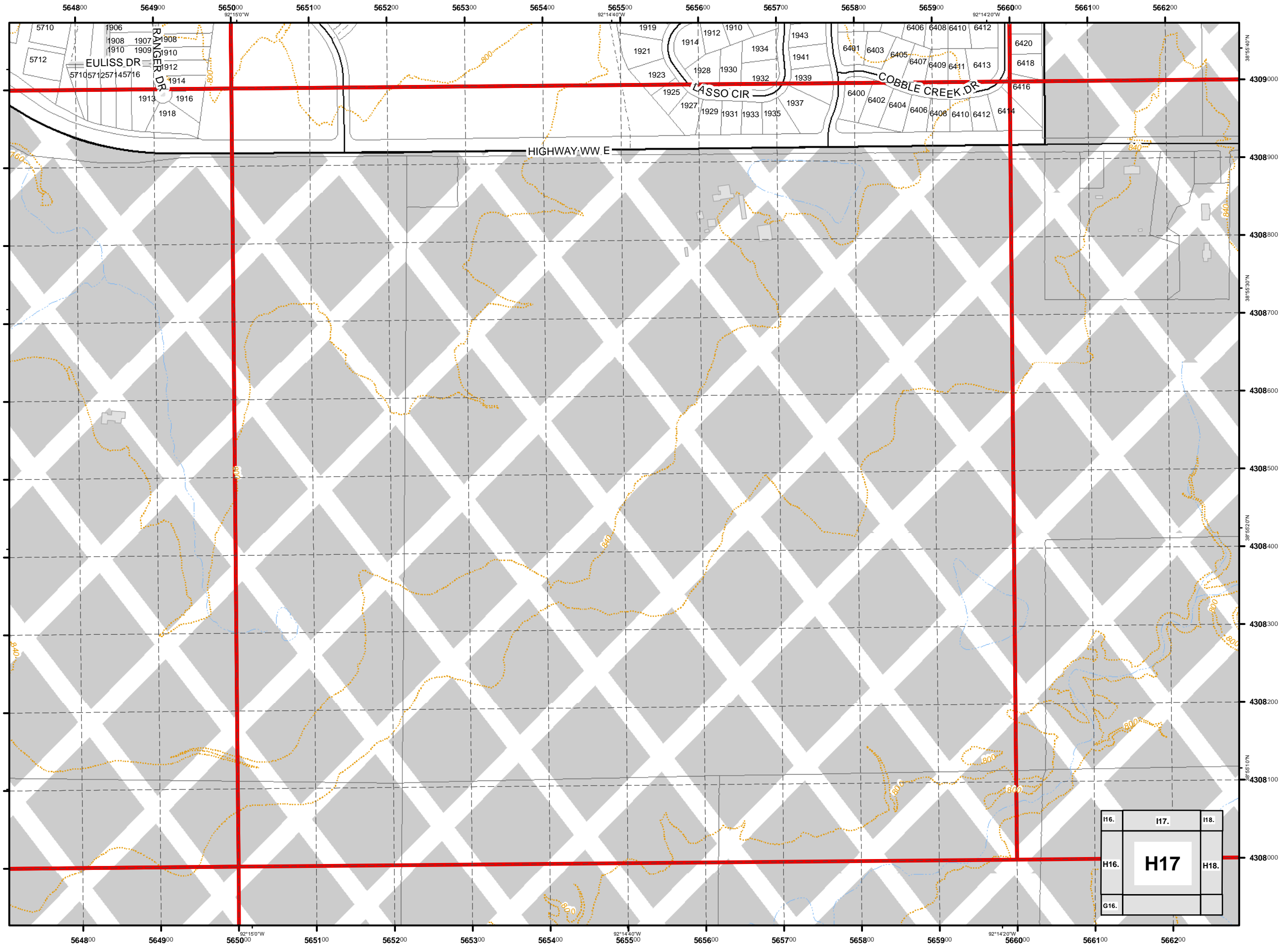
Legend

-  Schools
-  Roads
-  Private Not Named
-  Private Named
-  Streams
-  40 Ft. Contour Lines
-  City Trails
-  100 Meter USNG
-  1,000 Meter USNG
-  School Property
-  Lakes & Ponds
-  City Parks
-  Campus
-  Cemetery
-  Commercial
-  Government
-  Hospital
-  Industrial
-  Parcels
-  Outside Columbia

1:4,800

0 115 230 460
Feet

Cartography by:
City GIS Office



USNG 15S WD 6608
City of Columbia,
Missouri























Street Map
Book

December 2015

Parcel Data Source:
Boone County Assessor Office

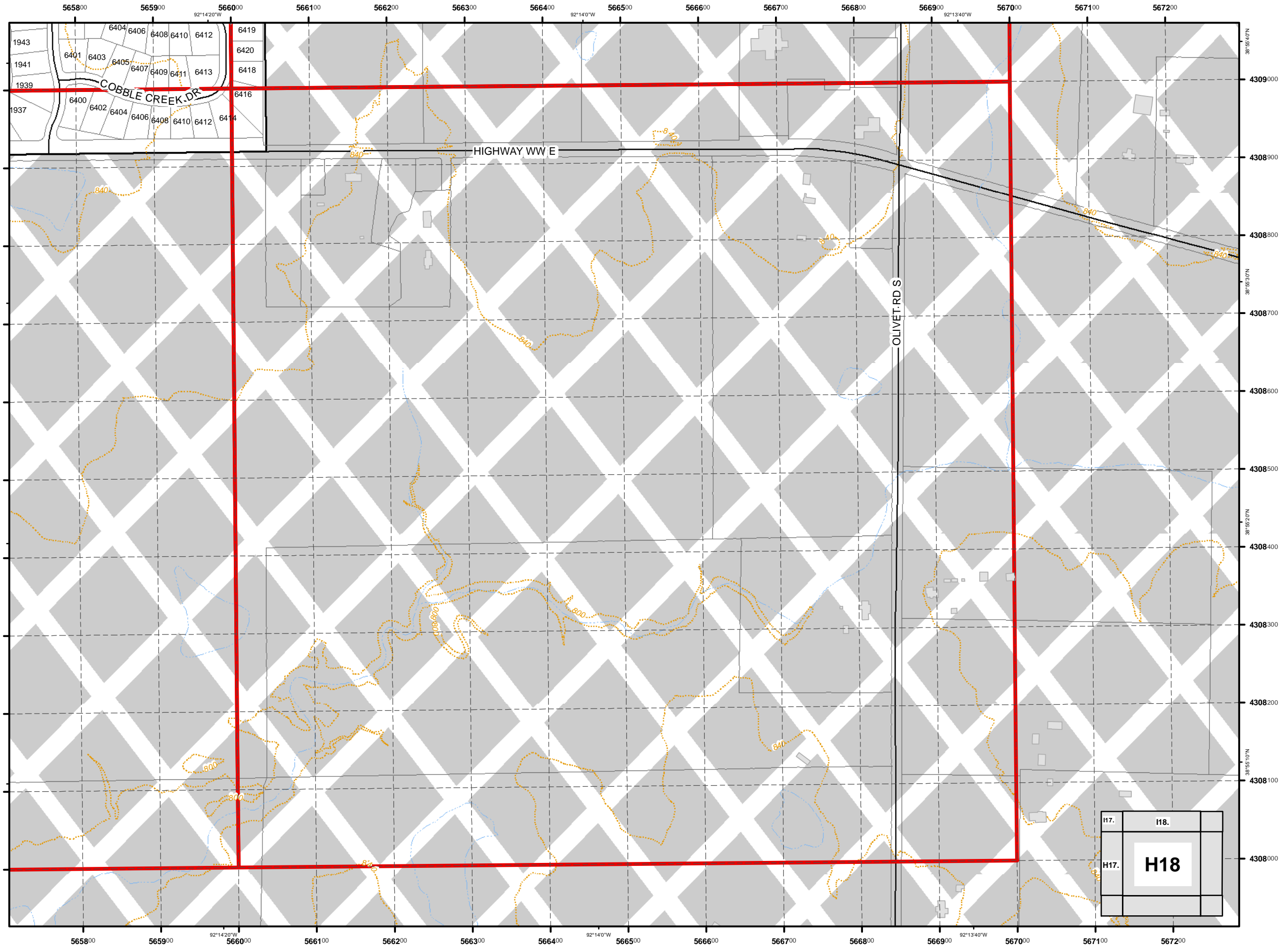
Legend

-  Schools
-  Roads
-  Private Not Named
-  Private Named
-  Streams
-  40 Ft. Contour Lines
-  City Trails
-  100 Meter USNG
-  1,000 Meter USNG
-  School Property
-  Lakes & Ponds
-  City Parks
-  Campus
-  Cemetery
-  Commercial
-  Government
-  Hospital
-  Industrial
-  Parcels
-  Outside Columbia

1:4,800

0 115 230 460
Feet

Cartography by:
City GIS Office



USNG 15S WD 5009
City of Columbia,
Missouri



Street Map
Book

December 2015

Parcel Data Source:
Boone County Assessor Office

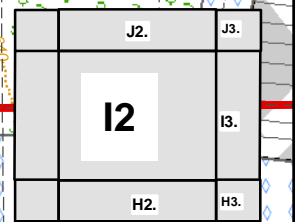
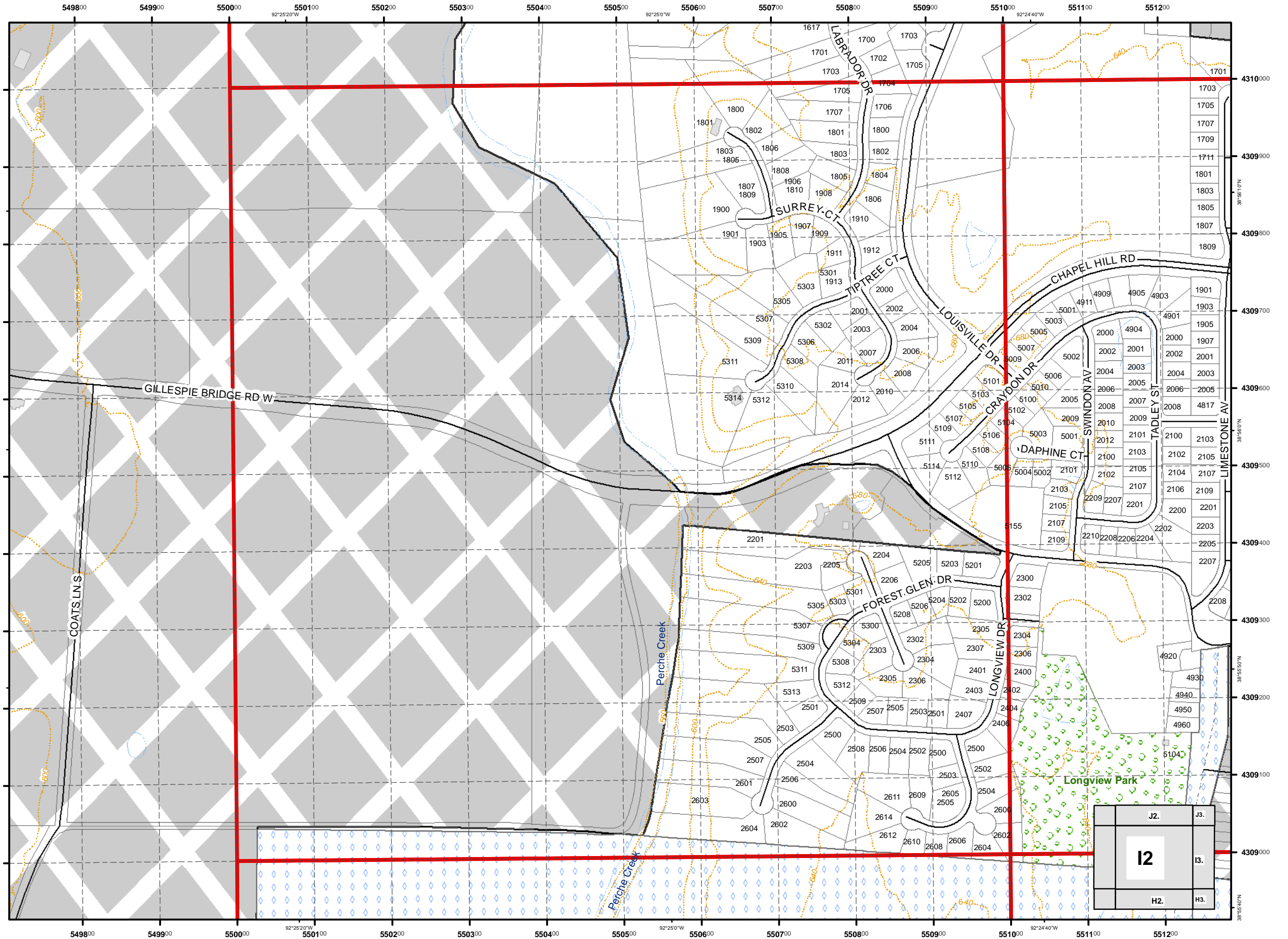
Legend

- Schools
- Roads
- Private Not Named
- Private Named
- Streams
- 40 Ft. Contour Lines
- City Trails
- 100 Meter USNG
- 1,000 Meter USNG
- School Property
- Lakes & Ponds
- City Parks
- Campus
- Cemetery
- Commercial
- Government
- Hospital
- Industrial
- Parcels
- Outside Columbia

1:4,800

0 115 230 460
Feet

Cartography by:
City GIS Office



USNG 15S WD 5109
City of Columbia,
Missouri



Street Map
Book

December 2015

Parcel Data Source:
Boone County Assessor Office

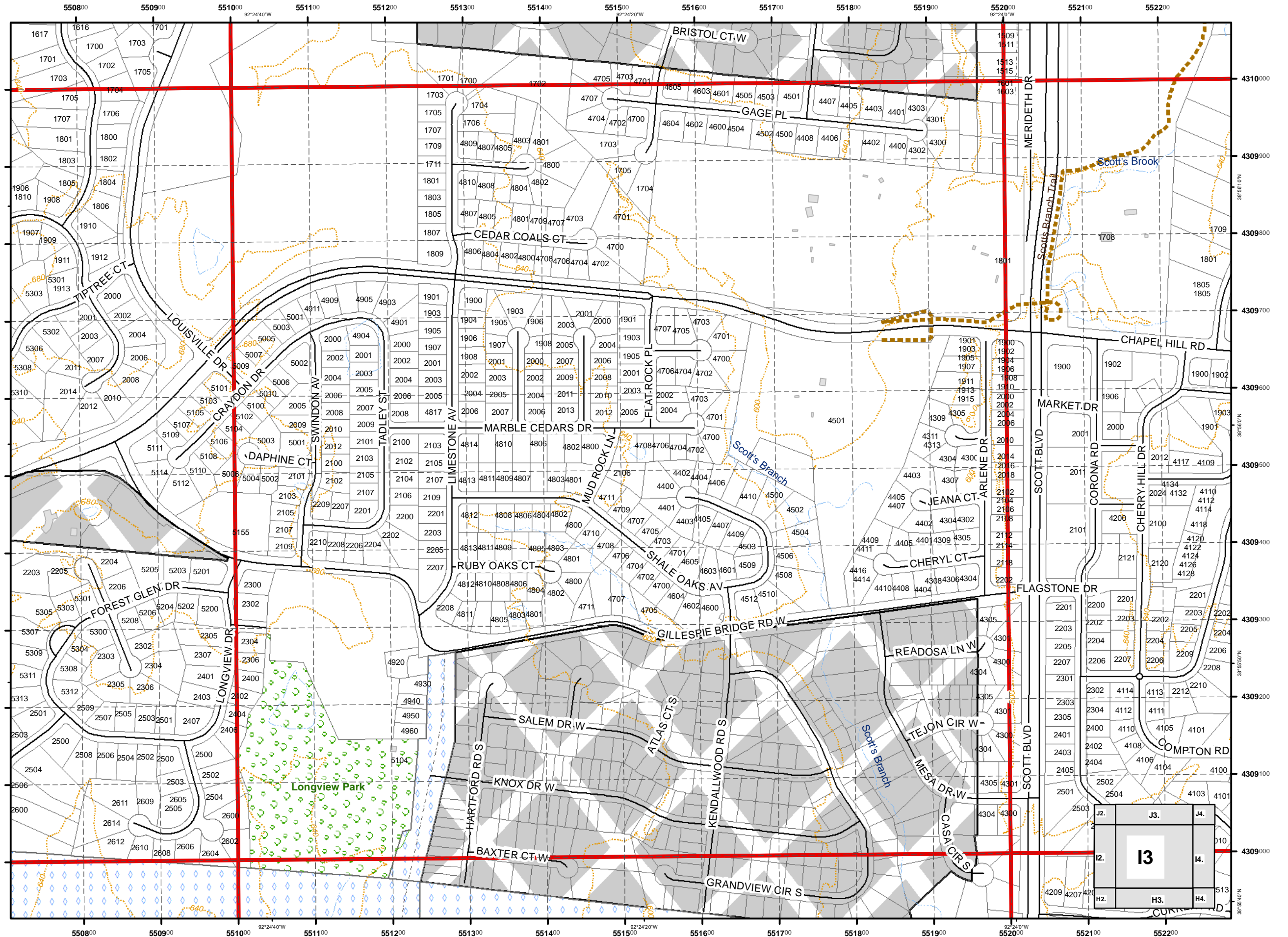
Legend

- Schools
- Roads
- Private Not Named
- Private Named
- Streams
- 40 Ft. Contour Lines
- City Trails
- 100 Meter USNG
- 1,000 Meter USNG
- School Property
- Lakes & Ponds
- City Parks
- Campus
- Cemetery
- Commercial
- Government
- Hospital
- Industrial
- Parcels
- Outside Columbia

1:4,800

0 115 230 460
Feet

Cartography by:
City GIS Office



USNG 15S WD 5209
City of Columbia,
Missouri



Street Map
Book

December 2015

Parcel Data Source:
Boone County Assessor Office

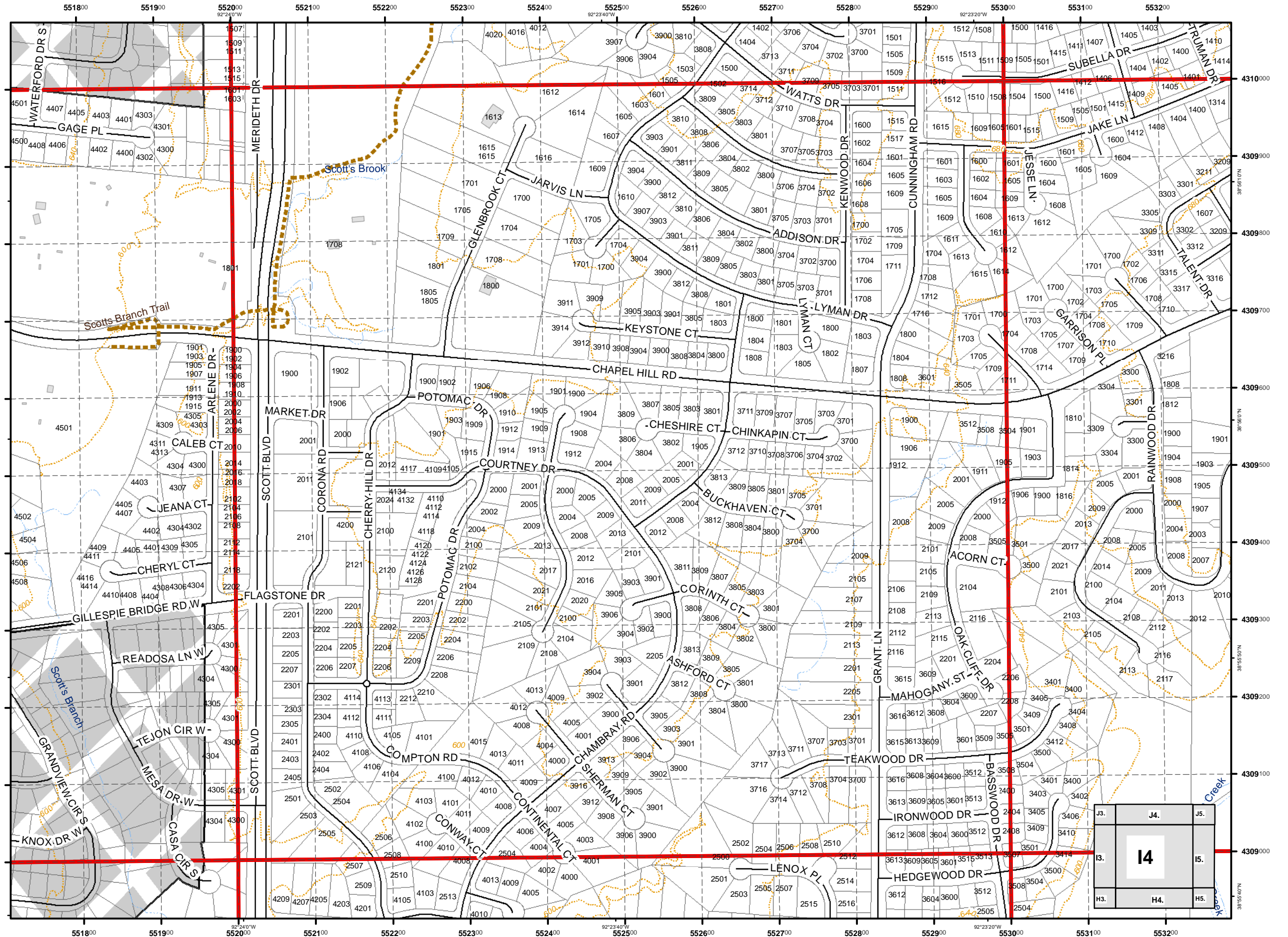
Legend

- Schools
- Roads
- Private Not Named
- Private Named
- Streams
- 40 Ft. Contour Lines
- City Trails
- 100 Meter USNG
- 1,000 Meter USNG
- School Property
- Lakes & Ponds
- City Parks
- Campus
- Cemetery
- Commercial
- Government
- Hospital
- Industrial
- Parcels
- Outside Columbia

1:4,800

0 115 230 460
Feet

Cartography by:
City GIS Office



J3.	J4.	J5.
I3.	I4.	I5.

USNG 15S WD 5309
City of Columbia,
Missouri



Street Map
Book

December 2015

Parcel Data Source:
Boone County Assessor Office

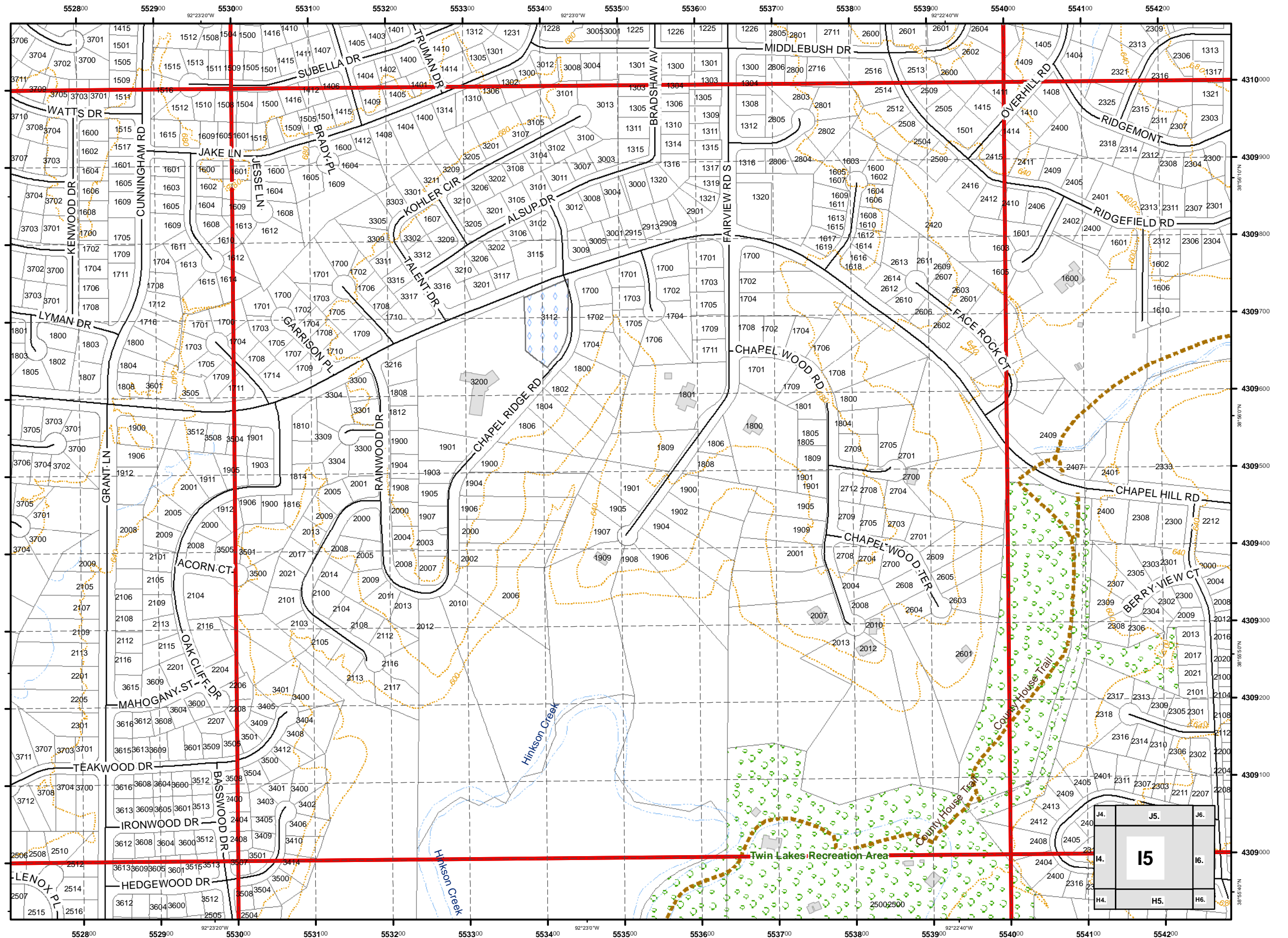
Legend

- Schools
- Roads
- Private Not Named
- Private Named
- Streams
- 40 Ft. Contour Lines
- City Trails
- 100 Meter USNG
- 1,000 Meter USNG
- School Property
- Lakes & Ponds
- City Parks
- Campus
- Cemetery
- Commercial
- Government
- Hospital
- Industrial
- Parcels
- Outside Columbia

1:4,800

0 115 230 460
Feet

Cartography by:
City GIS Office



USNG 15S WD 5409
City of Columbia,
Missouri



Street Map
Book

December 2015

Parcel Data Source:
Boone County Assessor Office

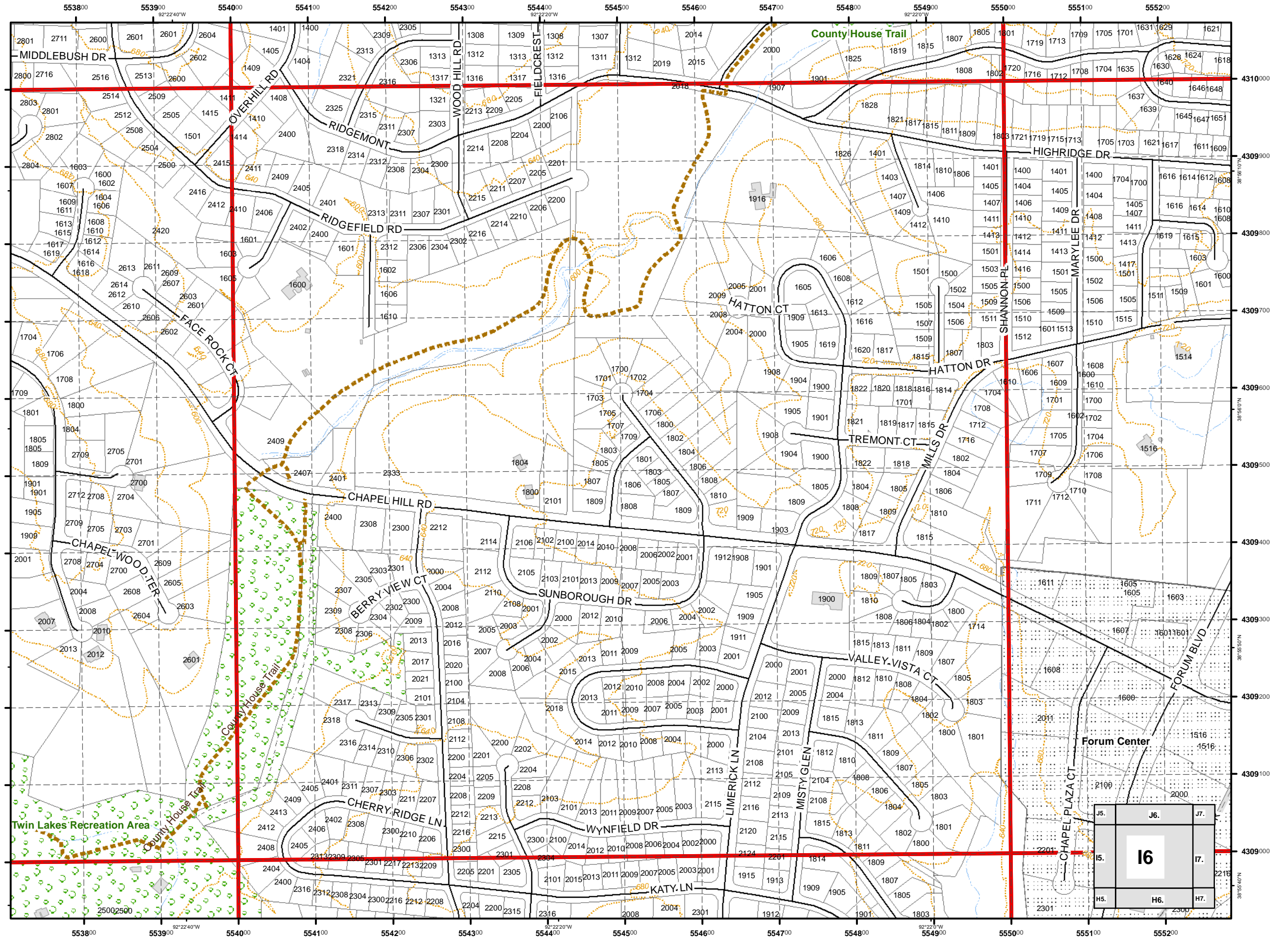
Legend

- Schools
- Roads
- Private Not Named
- Private Named
- Streams
- 40 Ft. Contour Lines
- City Trails
- 100 Meter USNG
- 1,000 Meter USNG
- School Property
- Lakes & Ponds
- City Parks
- Campus
- Cemetery
- Commercial
- Government
- Hospital
- Industrial
- Parcels
- Outside Columbia

1:4,800

0 115 230 460
Feet

Cartography by:
City GIS Office



USNG 15S WD 5609
City of Columbia,
Missouri



Street Map
Book

December 2015

Parcel Data Source:
Boone County Assessor Office

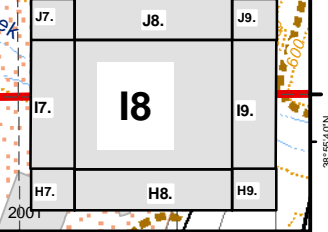
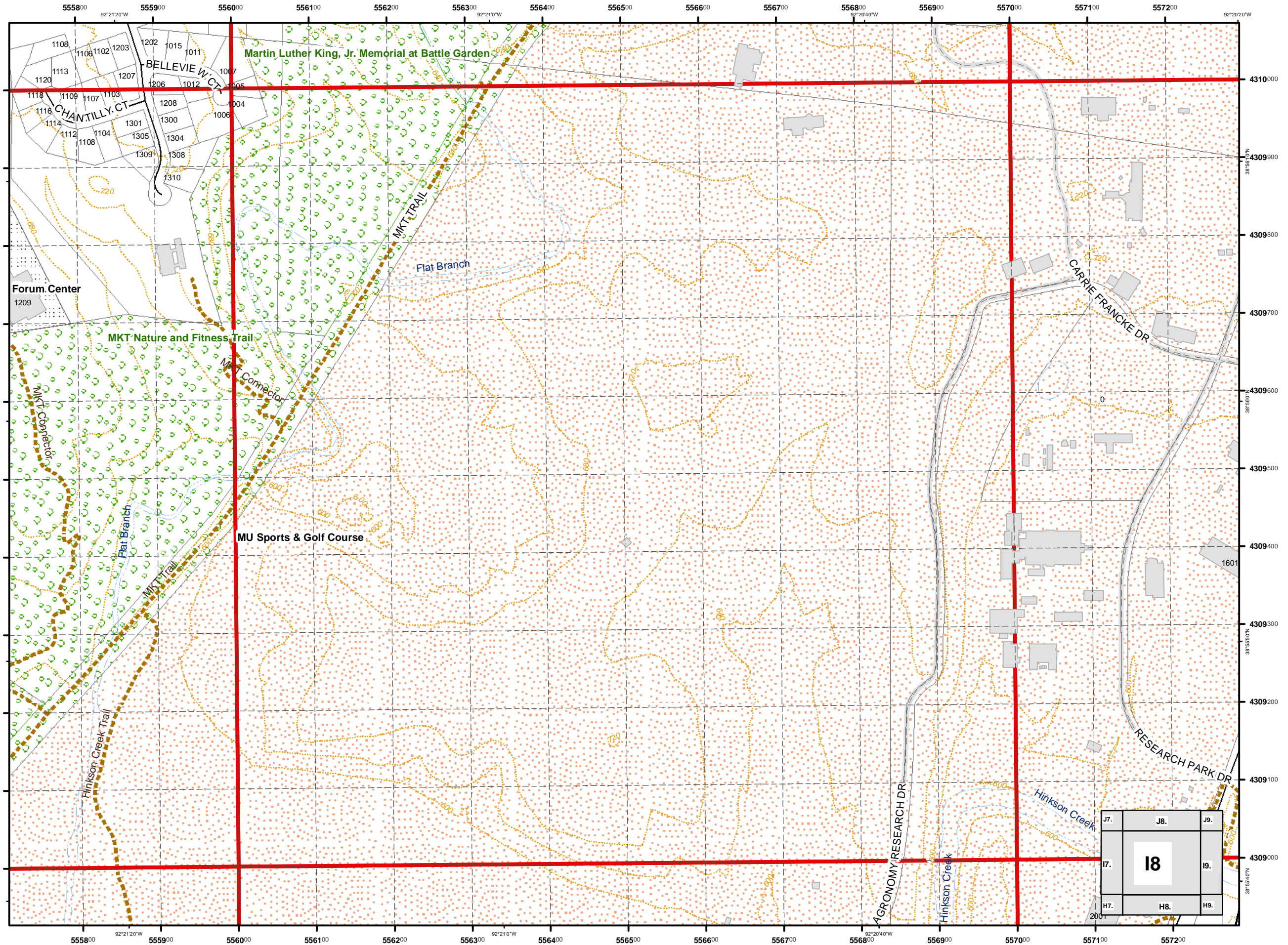
Legend

- Schools
- Roads
- Private Not Named
- Private Named
- Streams
- 40 Ft. Contour Lines
- City Trails
- 100 Meter USNG
- 1,000 Meter USNG
- School Property
- Lakes & Ponds
- City Parks
- Campus
- Cemetery
- Commercial
- Government
- Hospital
- Industrial
- Parcels
- Outside Columbia

1:4,800

0 115 230 460
Feet

Cartography by:
City GIS Office



USNG 15S WD 5709
City of Columbia,
Missouri



Street Map Book

December 2015

Parcel Data Source:
Boone County Assessor Office

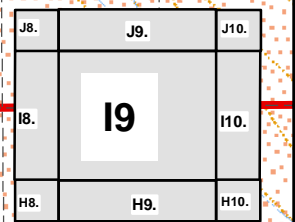
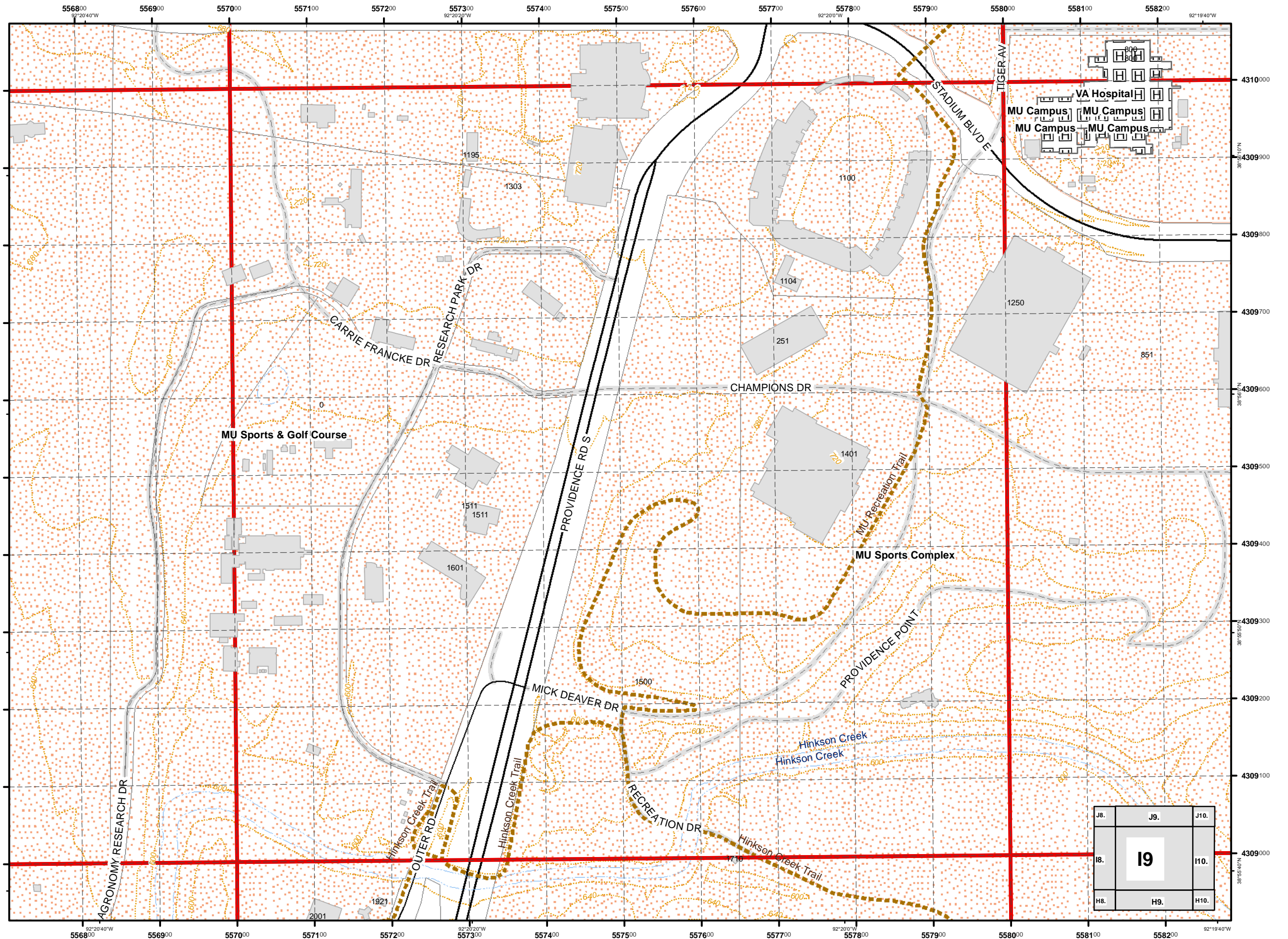
Legend

- Schools
- Roads
- Private Not Named
- Private Named
- Streams
- 40 Ft. Contour Lines
- City Trails
- 100 Meter USNG
- 1,000 Meter USNG
- School Property
- Lakes & Ponds
- City Parks
- Campus
- Cemetery
- Commercial
- Government
- Hospital
- Industrial
- Parcels
- Outside Columbia

1:4,800

0 115 230 460
Feet

Cartography by:
City GIS Office



USNG 15S WD 5809
City of Columbia,
Missouri



Street Map
Book

December 2015

Parcel Data Source:
Boone County Assessor Office

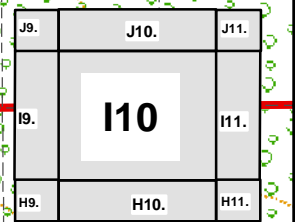
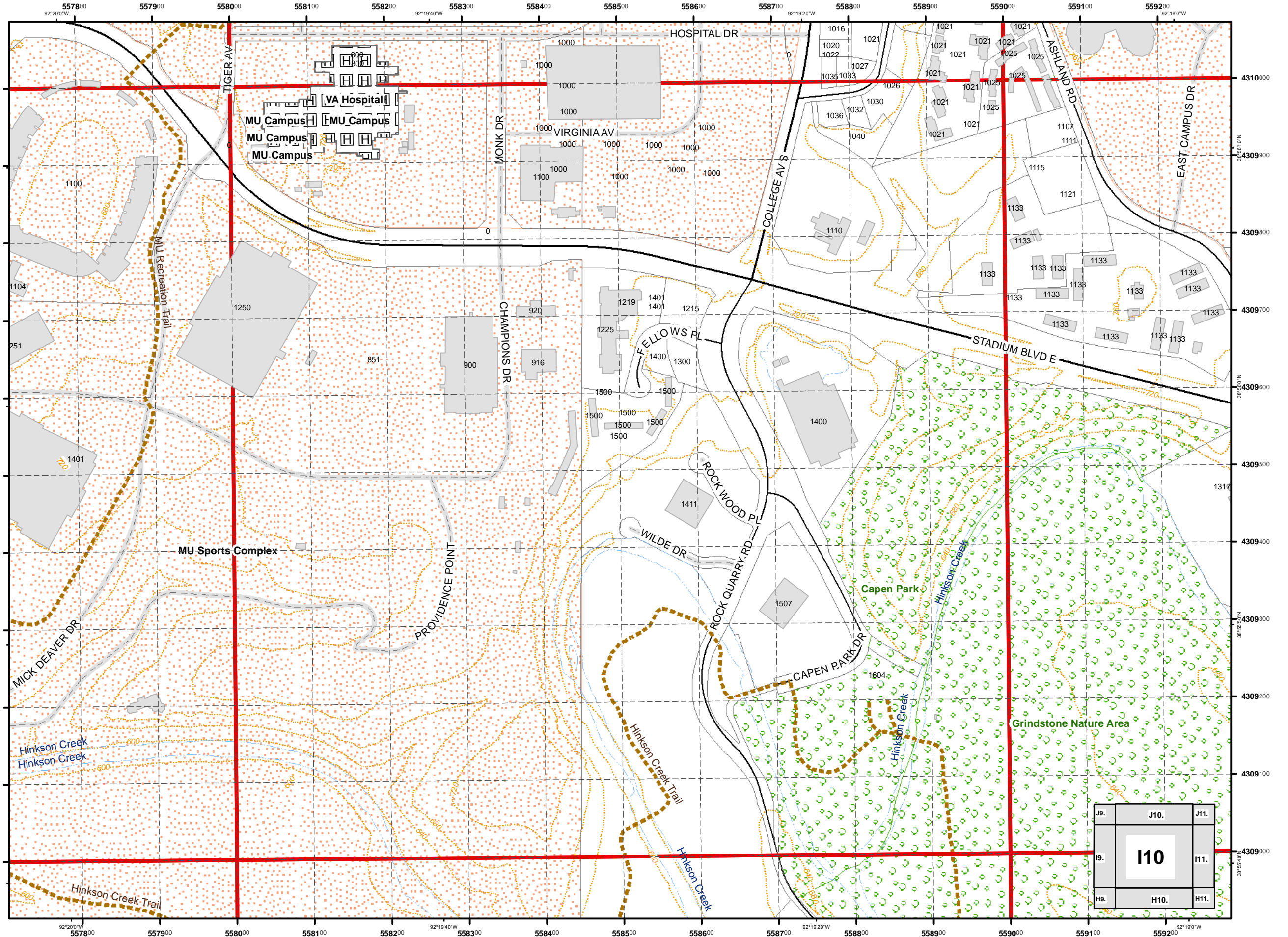
Legend

- Schools
- Roads
- Private Not Named
- Private Named
- Streams
- 40 Ft. Contour Lines
- City Trails
- 100 Meter USNG
- 1,000 Meter USNG
- School Property
- Lakes & Ponds
- City Parks
- Campus
- Cemetery
- Commercial
- Government
- Hospital
- Industrial
- Parcels
- Outside Columbia

1:4,800

0 115 230 460
Feet

Cartography by:
City GIS Office



USNG 15S WD 5909
City of Columbia,
Missouri



Street Map
Book

December 2015

Parcel Data Source:
Boone County Assessor Office

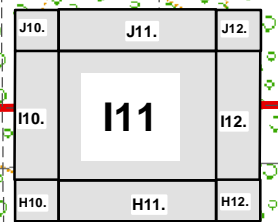
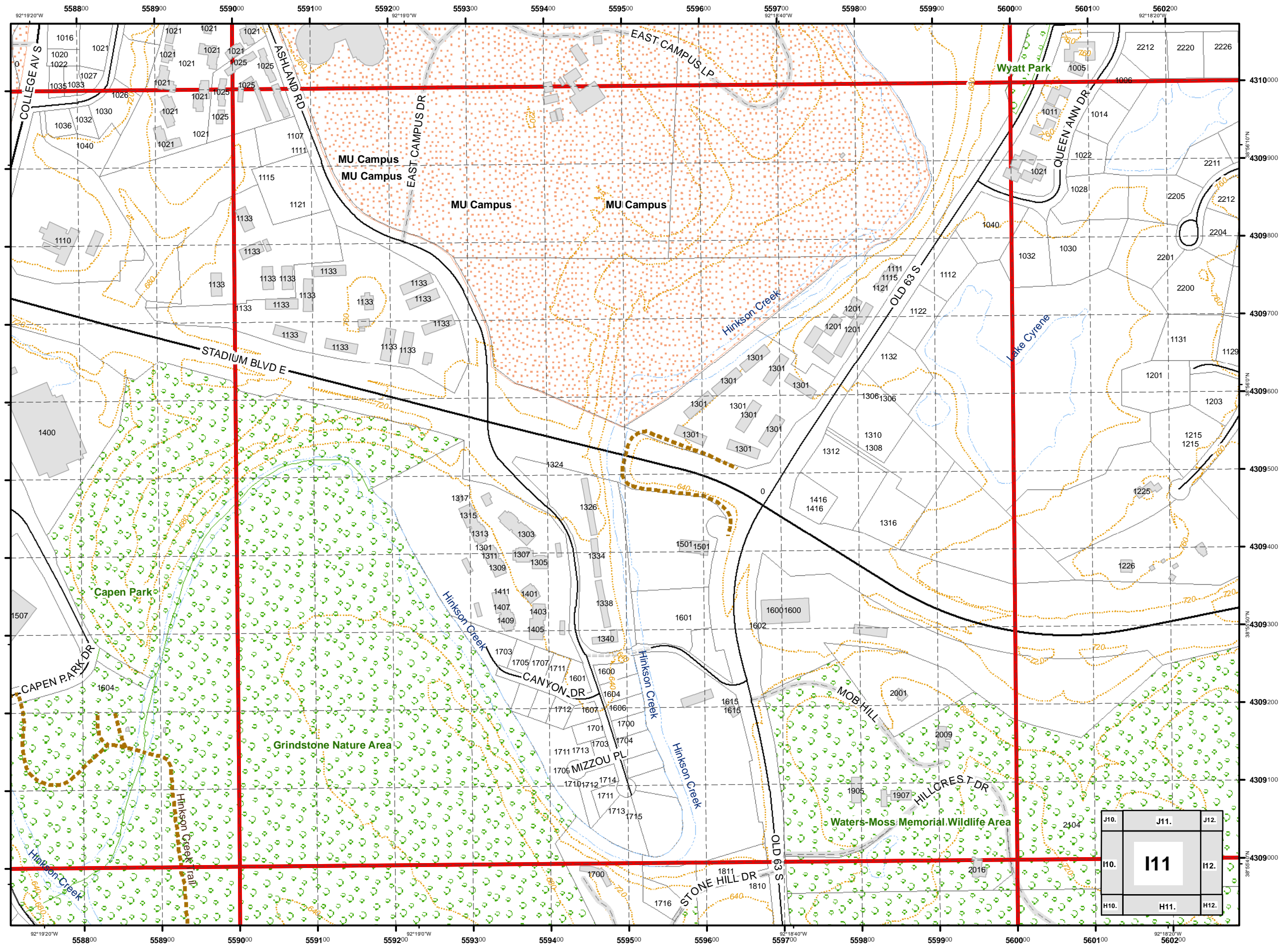
Legend

- Schools
- Roads
- Private Not Named
- Private Named
- Streams
- 40 Ft. Contour Lines
- City Trails
- 100 Meter USNG
- 1,000 Meter USNG
- School Property
- Lakes & Ponds
- City Parks
- Campus
- Cemetery
- Commercial
- Government
- Hospital
- Industrial
- Parcels
- Outside Columbia

1:4,800

0 115 230 460
Feet

Cartography by:
City GIS Office



USNG 15S WD 6009
City of Columbia,
Missouri



Street Map Book

December 2015

Parcel Data Source:
Boone County Assessor Office

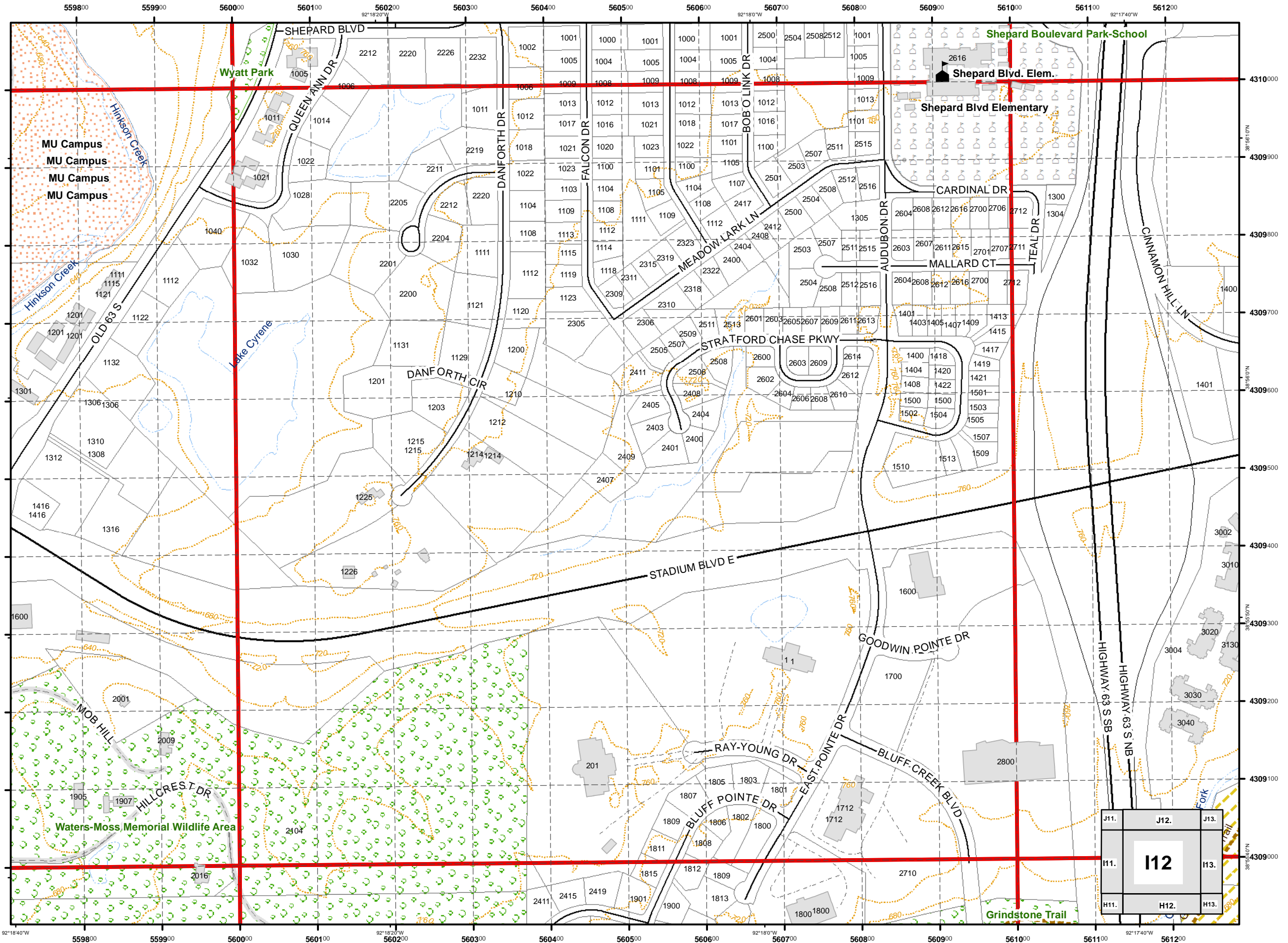
Legend

- Schools
- Roads
- Private Not Named
- Private Named
- Streams
- 40 Ft. Contour Lines
- City Trails
- 100 Meter USNG
- 1,000 Meter USNG
- School Property
- Lakes & Ponds
- City Parks
- Campus
- Cemetery
- Commercial
- Government
- Hospital
- Industrial
- Parcels
- Outside Columbia

1:4,800

0 115 230 460
Feet

Cartography by:
City GIS Office



USNG 15S WD 6109
City of Columbia,
Missouri



Street Map
Book

December 2015

Parcel Data Source:
Boone County Assessor Office

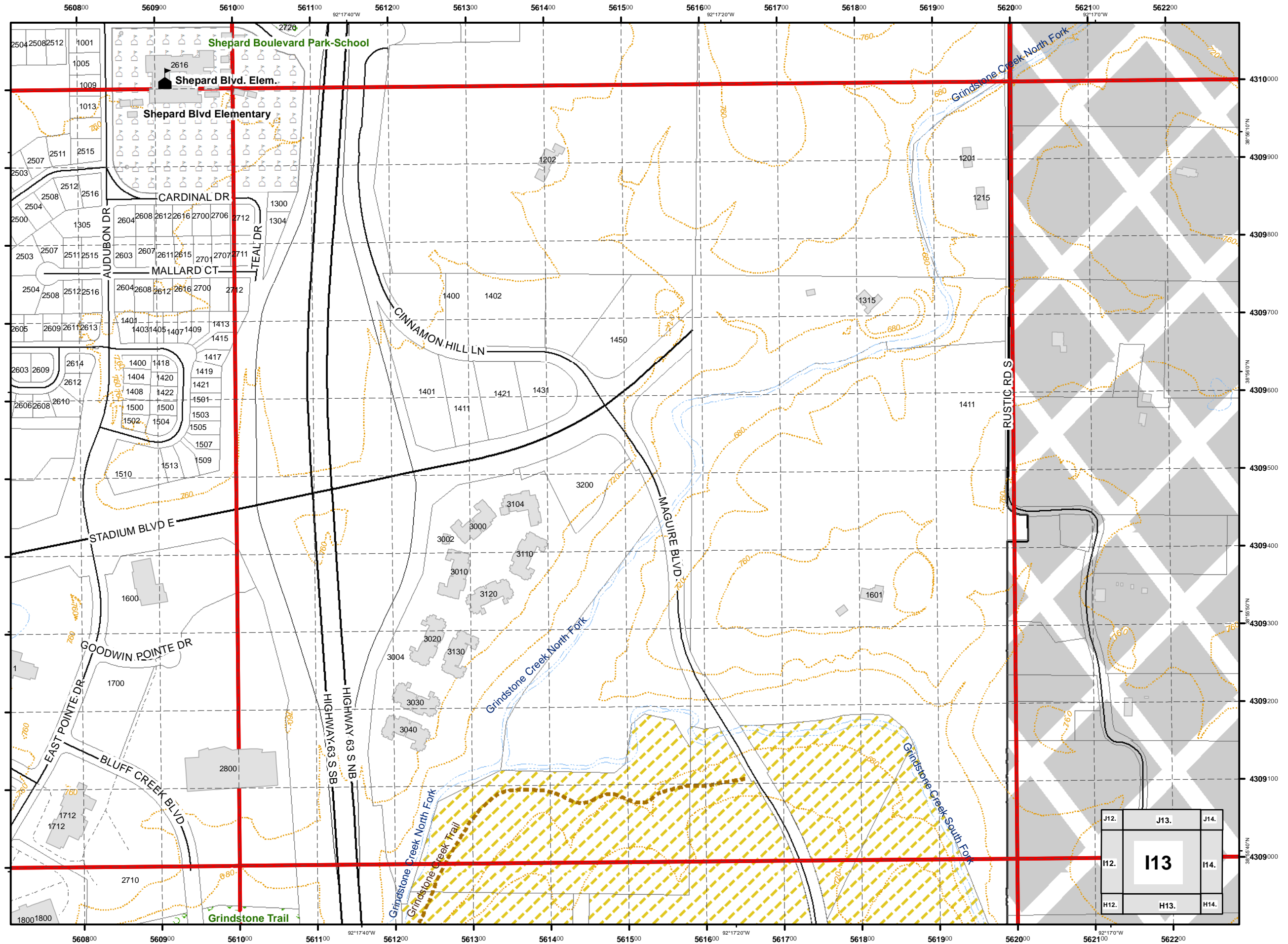
Legend

- Schools
- Roads
- Private Not Named
- Private Named
- Streams
- 40 Ft. Contour Lines
- City Trails
- 100 Meter USNG
- 1,000 Meter USNG
- School Property
- Lakes & Ponds
- City Parks
- Campus
- Cemetery
- Commercial
- Government
- Hospital
- Industrial
- Parcels
- Outside Columbia

1:4,800

0 115 230 460
Feet

Cartography by:
City GIS Office



USNG 15S WD 6209
City of Columbia,
Missouri



Street Map
Book

December 2015

Parcel Data Source:
Boone County Assessor Office

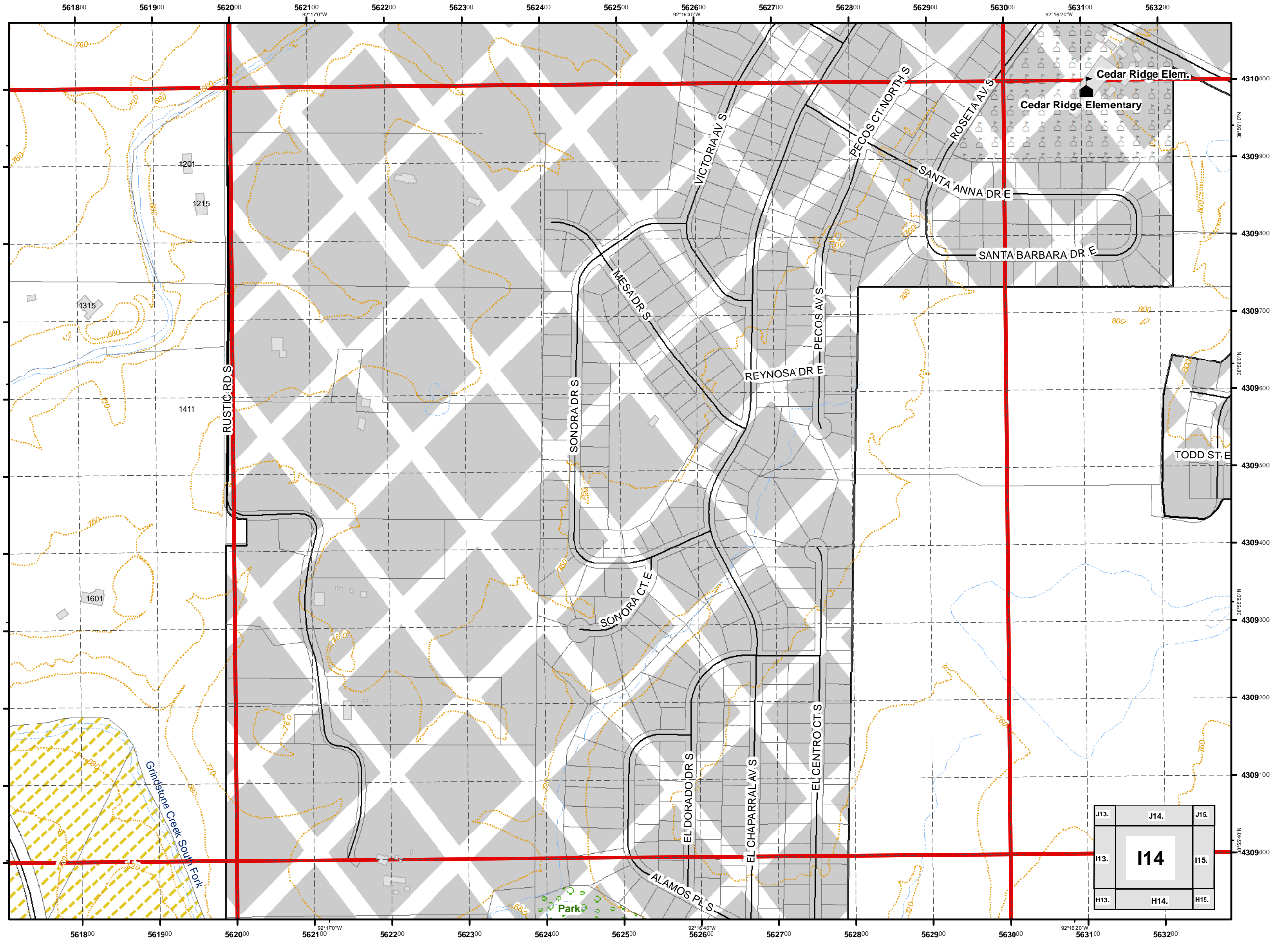
Legend

- Schools
- Roads
- Private Not Named
- Private Named
- Streams
- 40 Ft. Contour Lines
- City Trails
- 100 Meter USNG
- 1,000 Meter USNG
- School Property
- Lakes & Ponds
- City Parks
- Campus
- Cemetery
- Commercial
- Government
- Hospital
- Industrial
- Parcels
- Outside Columbia

1:4,800

0 115 230 460
Feet

Cartography by:
City GIS Office



USNG 15S WD 6309
City of Columbia,
Missouri



Street Map Book

December 2015

Parcel Data Source:
Boone County Assessor Office

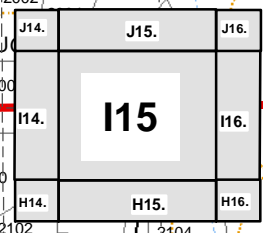
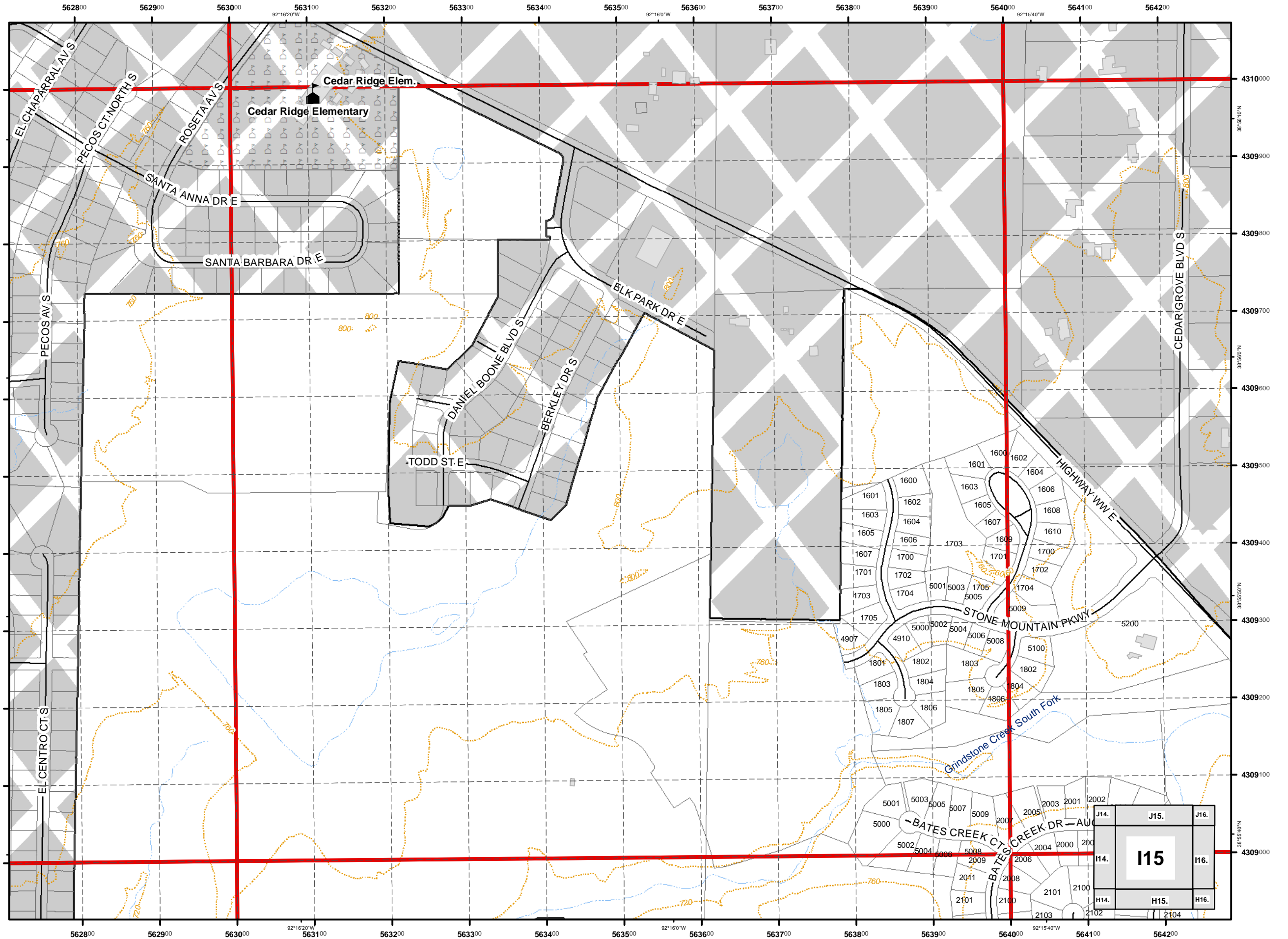
Legend

- Schools
- Roads
- Private Not Named
- Private Named
- Streams
- 40 Ft. Contour Lines
- City Trails
- 100 Meter USNG
- 1,000 Meter USNG
- School Property
- Lakes & Ponds
- City Parks
- Campus
- Cemetery
- Commercial
- Government
- Hospital
- Industrial
- Parcels
- Outside Columbia

1:4,800

0 115 230 460
Feet

Cartography by:
City GIS Office



USNG 15S WD 6409
City of Columbia,
Missouri



Street Map
Book

December 2015

Parcel Data Source:
Boone County Assessor Office

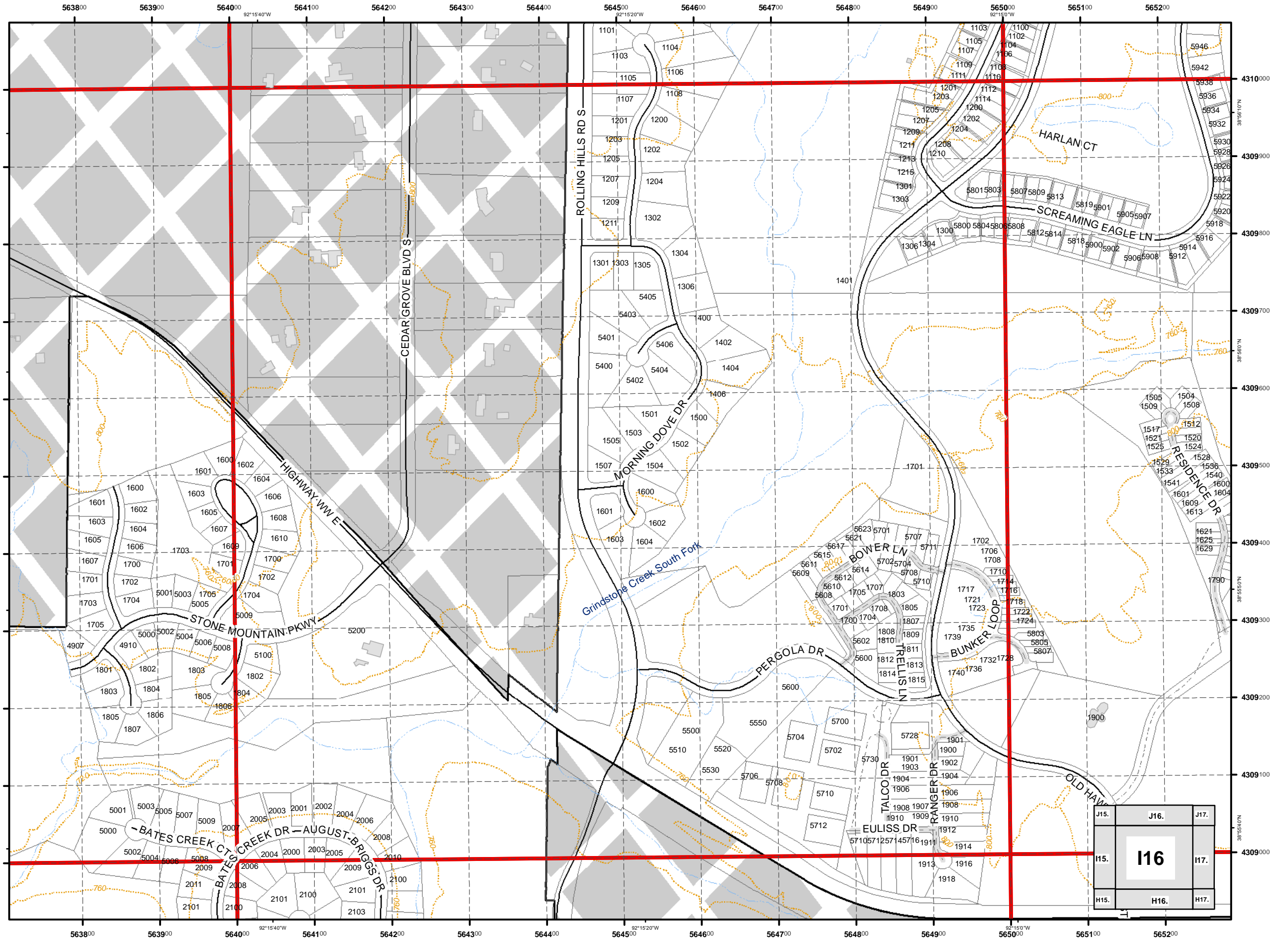
Legend

- Schools
- Roads
- Private Not Named
- Private Named
- Streams
- 40 Ft. Contour Lines
- City Trails
- 100 Meter USNG
- 1,000 Meter USNG
- School Property
- Lakes & Ponds
- City Parks
- Campus
- Cemetery
- Commercial
- Government
- Hospital
- Industrial
- Parcels
- Outside Columbia

1:4,800

0 115 230 460
Feet

Cartography by:
City GIS Office



J15.	J16.	J17.
I15.	I16.	I17.
H15.	H16.	H17.

USNG 15S WD 6509
City of Columbia,
Missouri



Street Map
Book

December 2015

Parcel Data Source:
Boone County Assessor Office

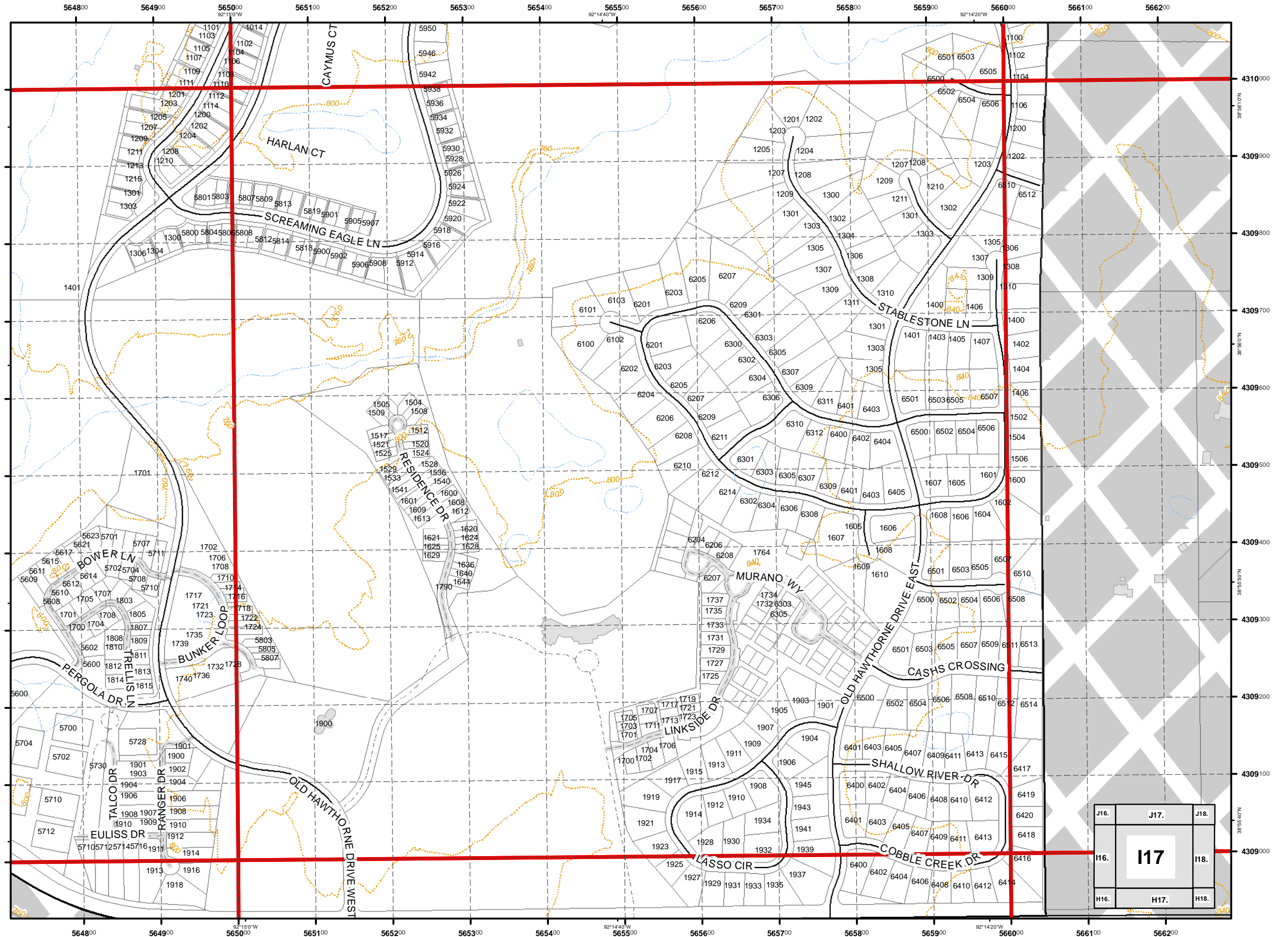
Legend

- Schools
- Roads
- Private Not Named
- Private Named
- Streams
- 40 Ft. Contour Lines
- City Trails
- 100 Meter USNG
- 1,000 Meter USNG
- School Property
- Lakes & Ponds
- City Parks
- Campus
- Cemetery
- Commercial
- Government
- Hospital
- Industrial
- Parcels
- Outside Columbia

1:4,800

0 115 230 460 Feet

Cartography by:
City GIS Office



J16.	J17.	J18.
I16.	I17.	I18.
H16.	H17.	H18.

USNG 15S WD 6609
City of Columbia,
Missouri



*Street Map
Book*

December 2015

Parcel Data Source:
Boone County Assessor Office

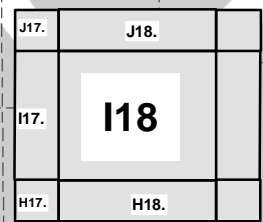
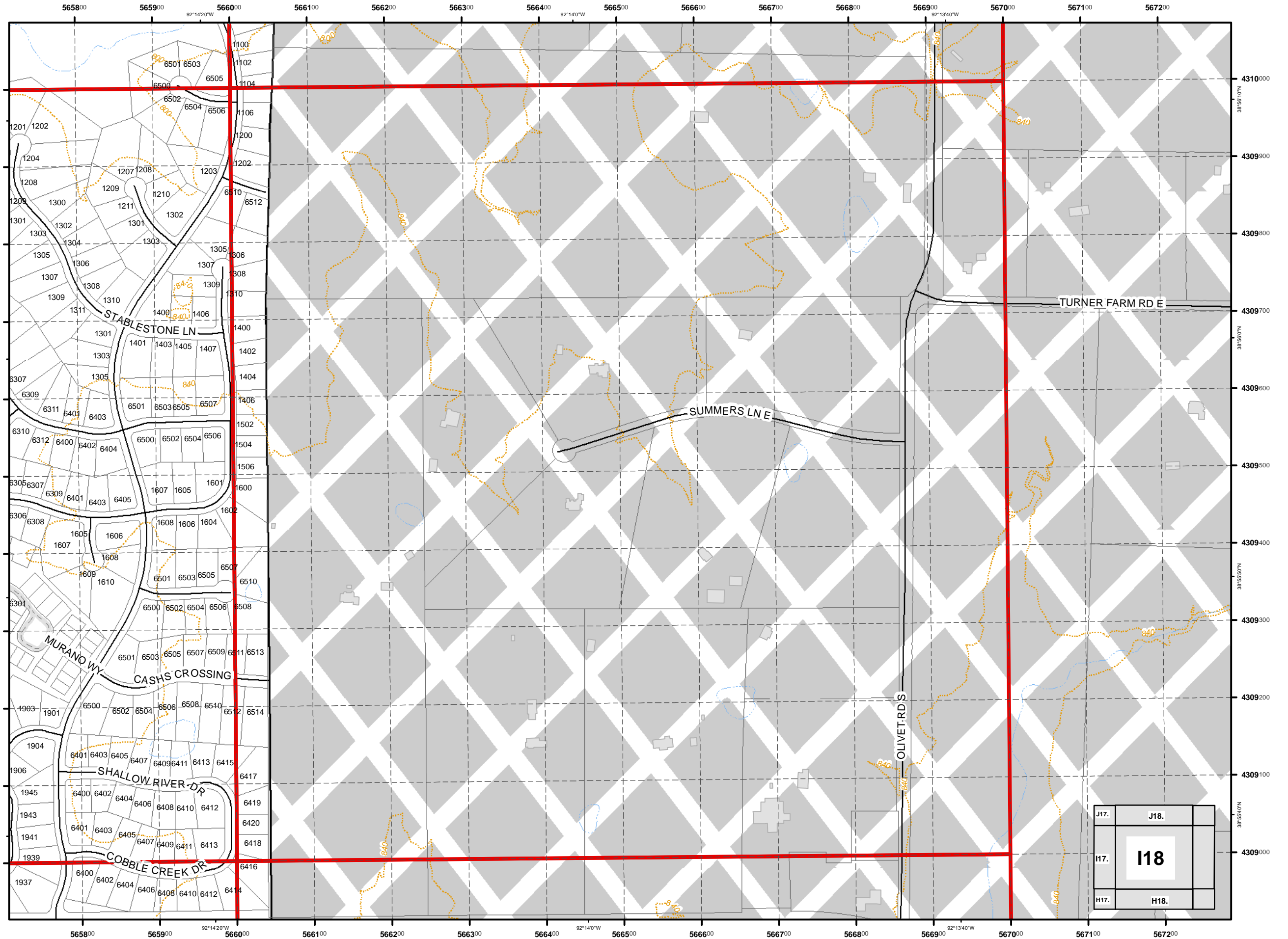
Legend

- Schools
- Roads
- Private Not Named
- Private Named
- Streams
- 40 Ft. Contour Lines
- City Trails
- 1,000 Meter USNG
- School Property
- Lakes & Ponds
- City Parks
- Campus
- Cemetery
- Commercial
- Government
- Hospital
- Industrial
- Parcels
- Outside Columbia

1:4,800

0 115 230 460
Feet

Cartography by:
City GIS Office



USNG 15S WD 5010
**City of Columbia,
 Missouri**



**Street Map
 Book**
 December 2015

Parcel Data Source:
 Boone County Assessor Office

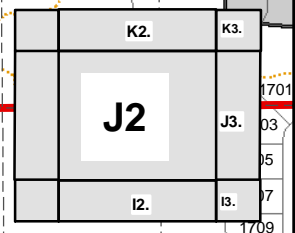
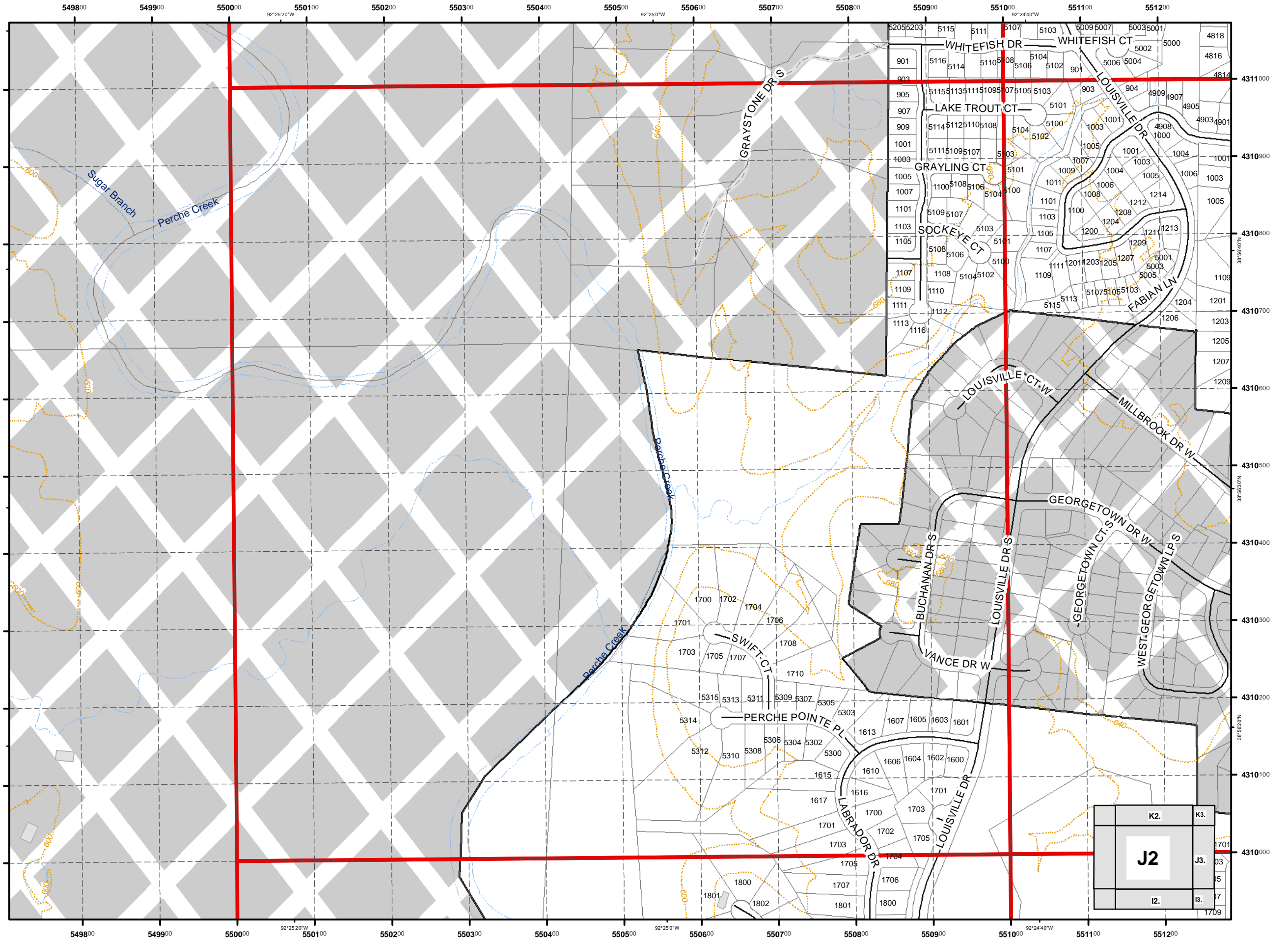
Legend

- Schools
- Roads
- Private Not Named
- Private Named
- Streams
- 40 Ft. Contour Lines
- City Trails
- 100 Meter USNG
- 1,000 Meter USNG
- School Property
- Lakes & Ponds
- City Parks
- Campus
- Cemetery
- Commercial
- Government
- Hospital
- Industrial
- Parcels
- Outside Columbia

1:4,800

0 115 230 460
 Feet

Cartography by:
 City GIS Office



USNG 15S WD 5110
City of Columbia,
Missouri



Street Map
Book

December 2015

Parcel Data Source:
Boone County Assessor Office

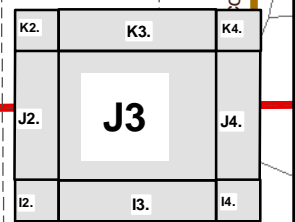
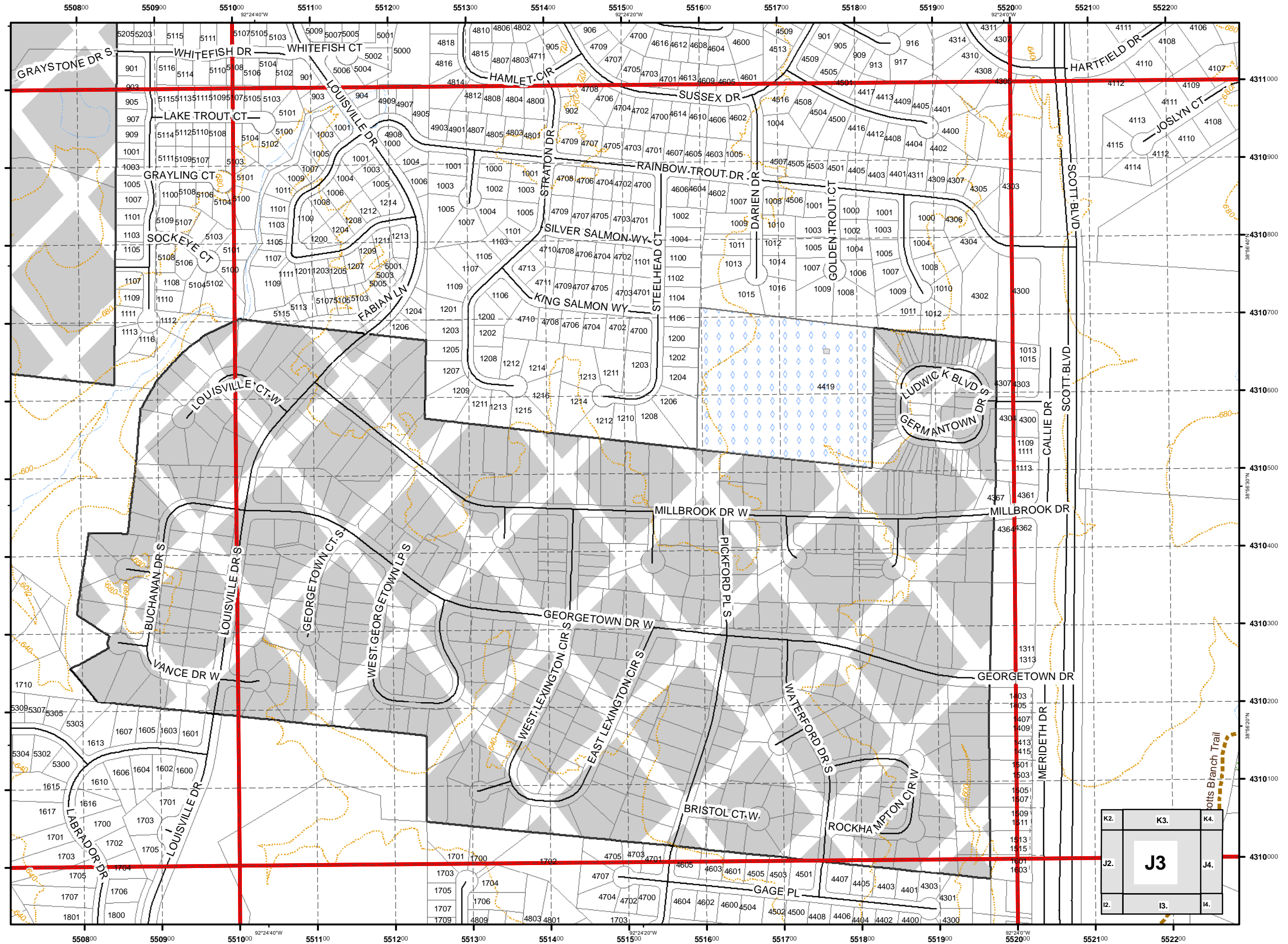
Legend

- Schools
- Roads
- Private Not Named
- Private Named
- Streams
- 40 Ft. Contour Lines
- City Trails
- 100 Meter USNG
- 1,000 Meter USNG
- School Property
- Lakes & Ponds
- City Parks
- Campus
- Cemetery
- Commercial
- Government
- Hospital
- Industrial
- Parcels
- Outside Columbia

1:4,800

0 115 230 460
Feet

Cartography by:
City GIS Office



USNG 15S WD 5210
City of Columbia,
Missouri



Street Map
Book

December 2015

Parcel Data Source:
Boone County Assessor Office

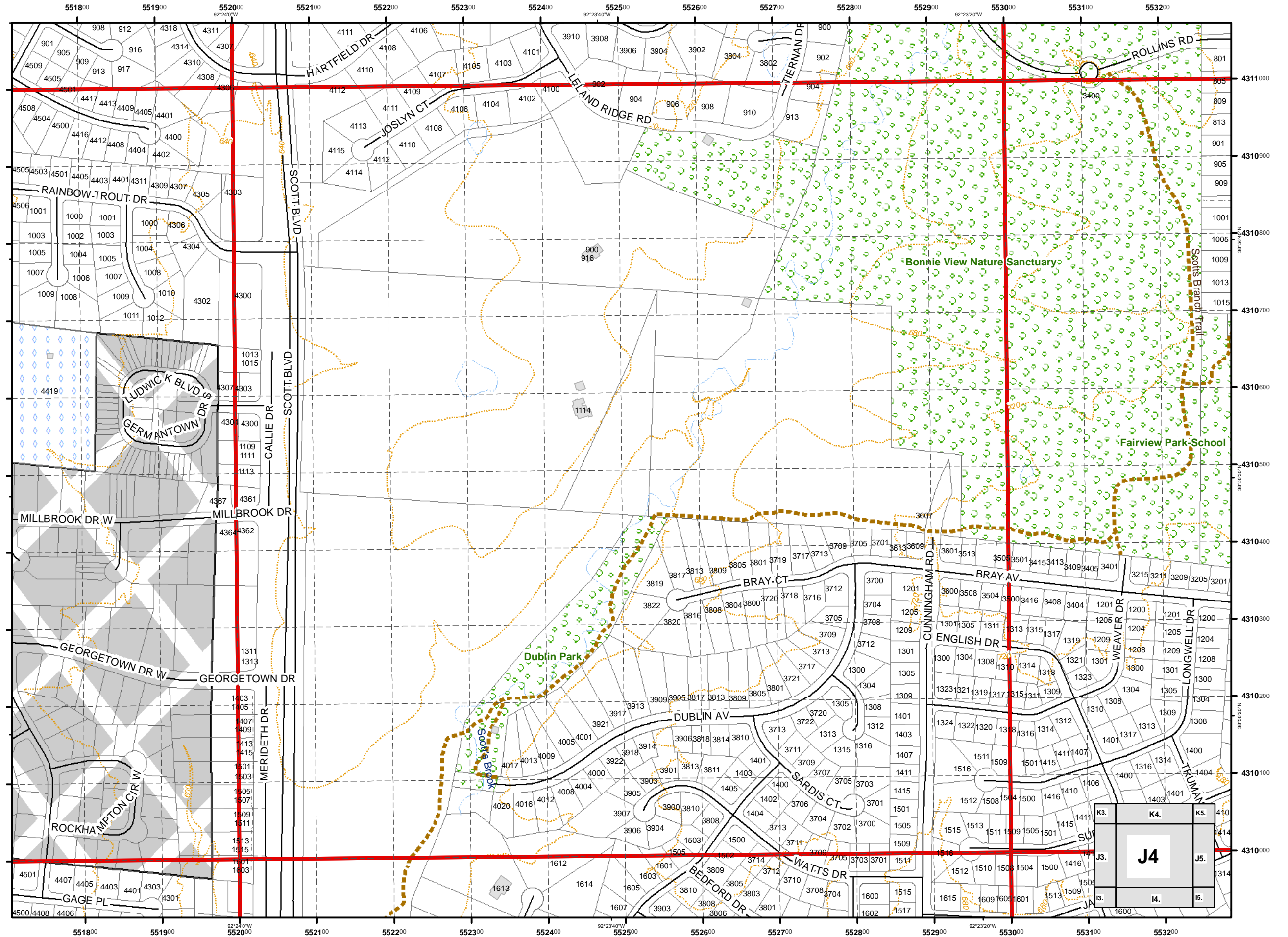
Legend

- Schools
- Roads
- Private Not Named
- Private Named
- Streams
- 40 Ft. Contour Lines
- City Trails
- 100 Meter USNG
- 1,000 Meter USNG
- School Property
- Lakes & Ponds
- City Parks
- Campus
- Cemetery
- Commercial
- Government
- Hospital
- Industrial
- Parcels
- Outside Columbia

1:4,800

0 115 230 460
Feet

Cartography by:
City GIS Office



K3.	K4.	K5.	410
J3.	J4	J5.	414
I3.	I4.	I5.	414

USNG 15S WD 5310
City of Columbia,
Missouri



Street Map
Book

December 2015

Parcel Data Source:
Boone County Assessor Office

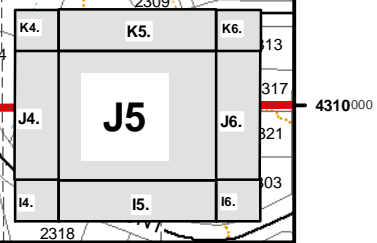
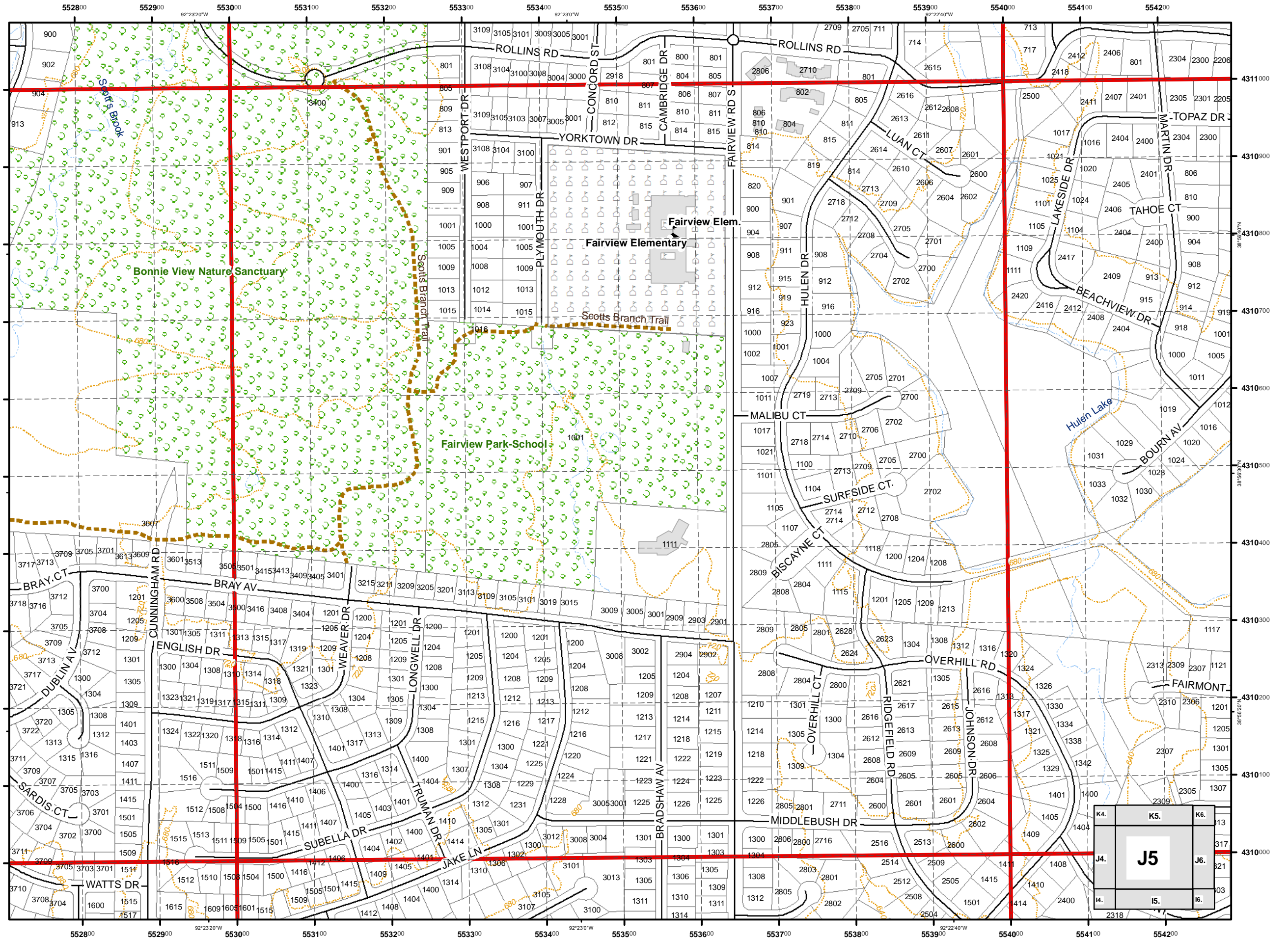
Legend

- Schools
- Roads
- Private Not Named
- Private Named
- Streams
- 40 Ft. Contour Lines
- City Trails
- 100 Meter USNG
- 1,000 Meter USNG
- School Property
- Lakes & Ponds
- City Parks
- Campus
- Cemetery
- Commercial
- Government
- Hospital
- Industrial
- Parcels
- Outside Columbia

1:4,800

0 115 230 460
Feet

Cartography by:
City GIS Office



USNG 15S WD 5410
City of Columbia,
Missouri



Street Map
Book

December 2015

Parcel Data Source:
Boone County Assessor Office

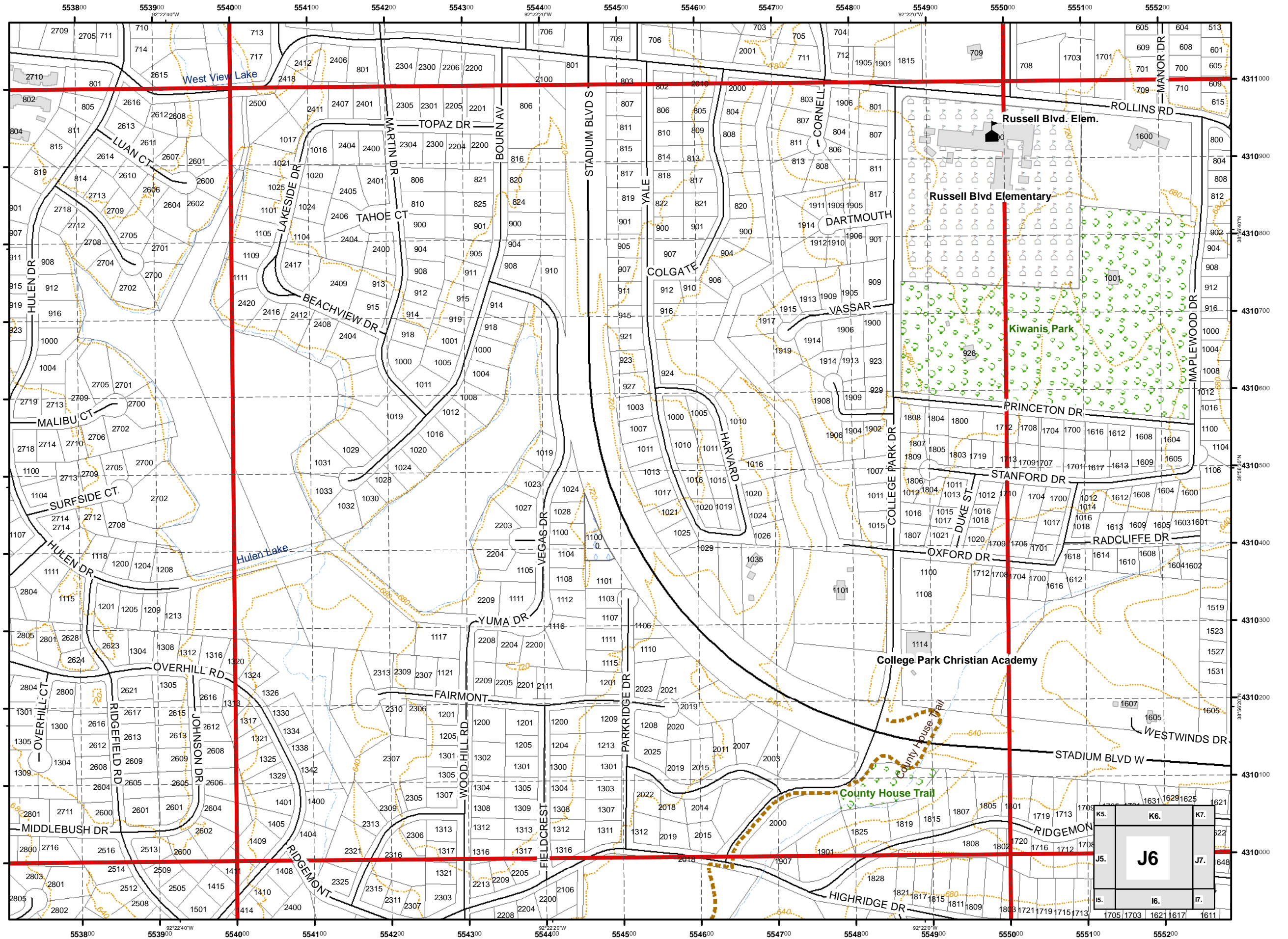
Legend

- Schools
- Roads
- Private Not Named
- Private Named
- Streams
- 40 Ft. Contour Lines
- City Trails
- 100 Meter USNG
- 1,000 Meter USNG
- School Property
- Lakes & Ponds
- City Parks
- Campus
- Cemetery
- Commercial
- Government
- Hospital
- Industrial
- Parcels
- Outside Columbia

1:4,800

0 115 230 460
Feet

Cartography by:
City GIS Office



USNG 15S WD 5510
City of Columbia,
Missouri



Street Map Book

December 2015

Parcel Data Source:
Boone County Assessor Office

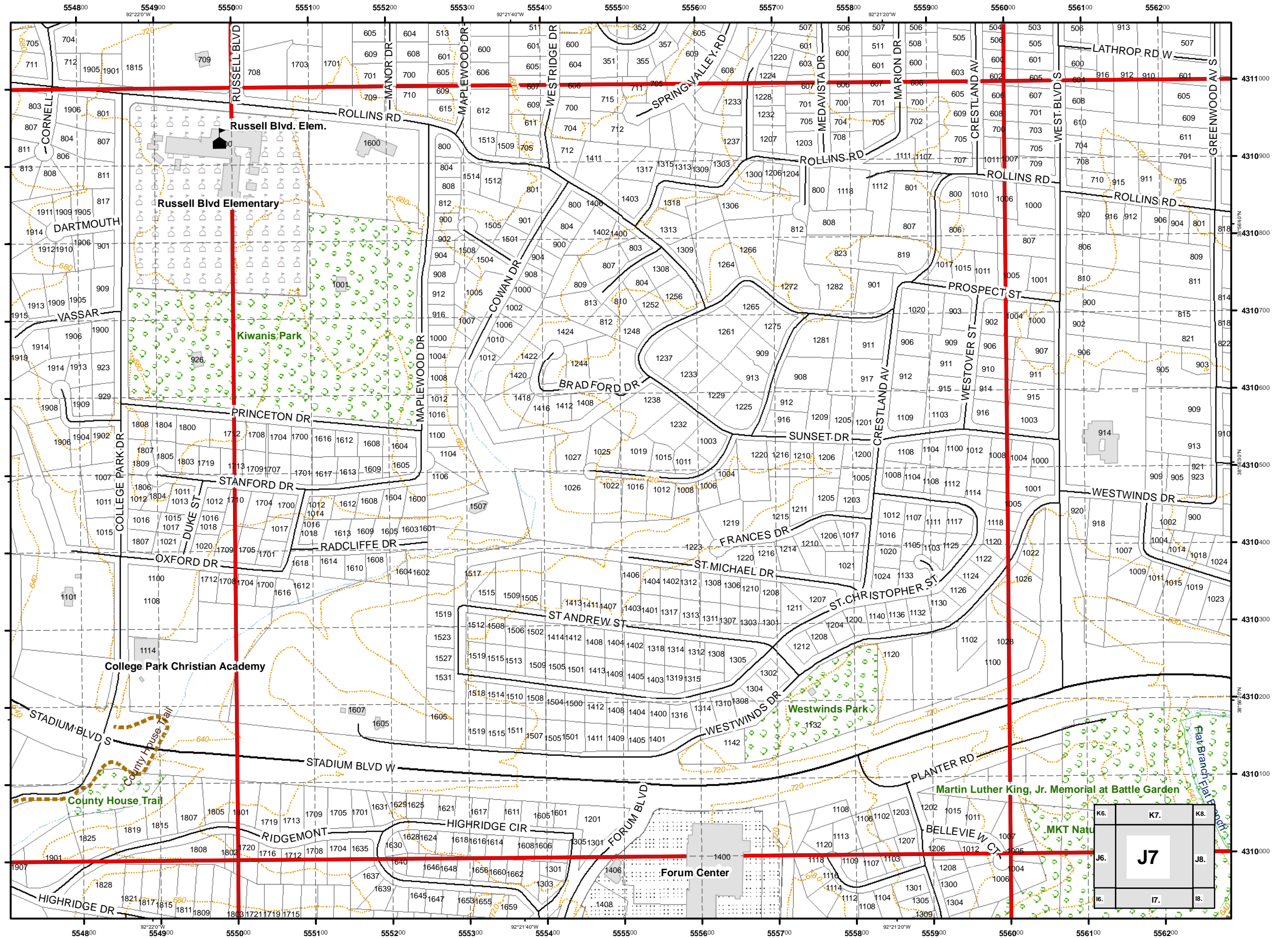
Legend

- Schools
- Roads
- Private Not Named
- Private Named
- Streams
- 40 Ft. Contour Lines
- City Trails
- 100 Meter USNG
- 1,000 Meter USNG
- School Property
- Lakes & Ponds
- City Parks
- Campus
- Cemetery
- Commercial
- Government
- Hospital
- Industrial
- Parcels
- Outside Columbia

1:4,800

0 115 230 460
Feet

Cartography by:
City GIS Office



USNG 15S WD 5610
City of Columbia,
Missouri



Street Map
Book

December 2015

Parcel Data Source:
Boone County Assessor Office

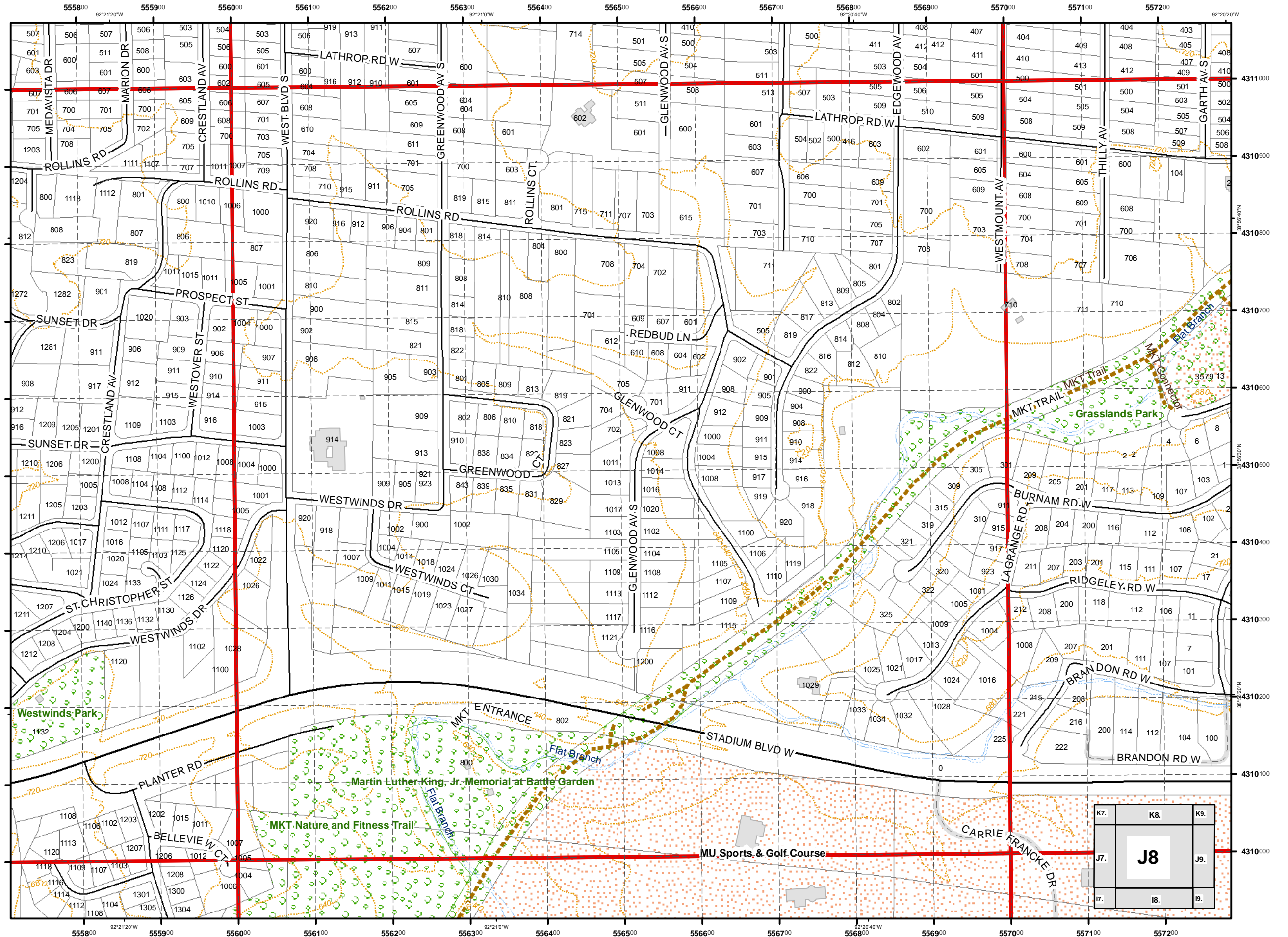
Legend

- Schools
- Roads
- Private Not Named
- Private Named
- Streams
- 40 Ft. Contour Lines
- City Trails
- 100 Meter USNG
- 1,000 Meter USNG
- School Property
- Lakes & Ponds
- City Parks
- Campus
- Cemetery
- Commercial
- Government
- Hospital
- Industrial
- Parcels
- Outside Columbia

1:4,800

0 115 230 460 Feet

Cartography by:
City GIS Office



USNG 15S WD 5710
City of Columbia,
Missouri



Street Map
Book

December 2015

Parcel Data Source:
Boone County Assessor Office

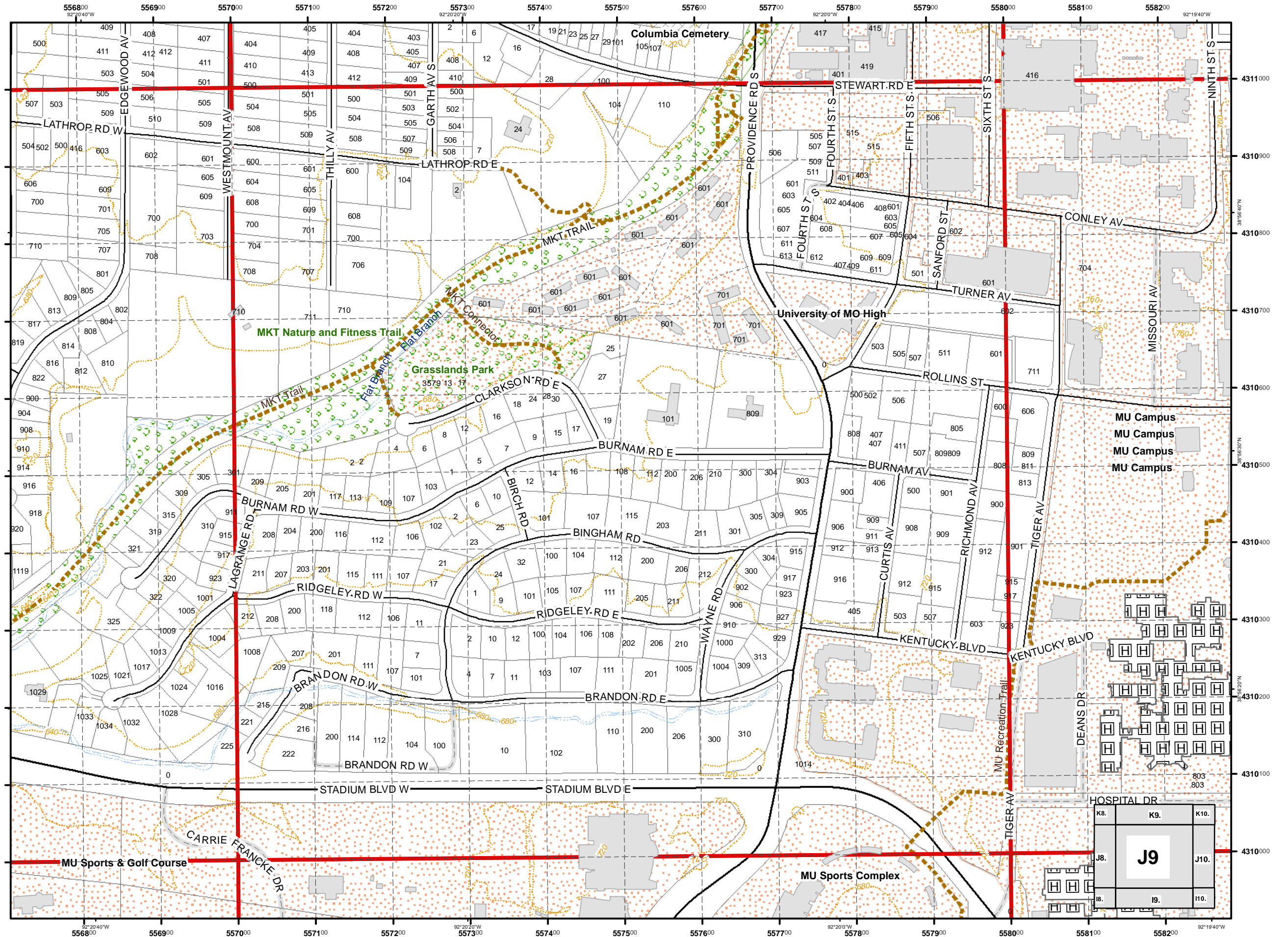
Legend

- Schools
- Roads
- Private Not Named
- Private Named
- Streams
- 40 Ft. Contour Lines
- City Trails
- 100 Meter USNG
- 1,000 Meter USNG
- School Property
- Lakes & Ponds
- City Parks
- Campus
- Cemetery
- Commercial
- Government
- Hospital
- Industrial
- Parcels
- Outside Columbia

1:4,800

0 115 230 460
Feet

Cartography by:
City GIS Office



USNG 15S WD 5810
 City of Columbia,
 Missouri



Street Map
 Book

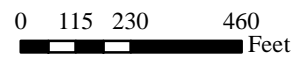
December 2015

Parcel Data Source:
 Boone County Assessor Office

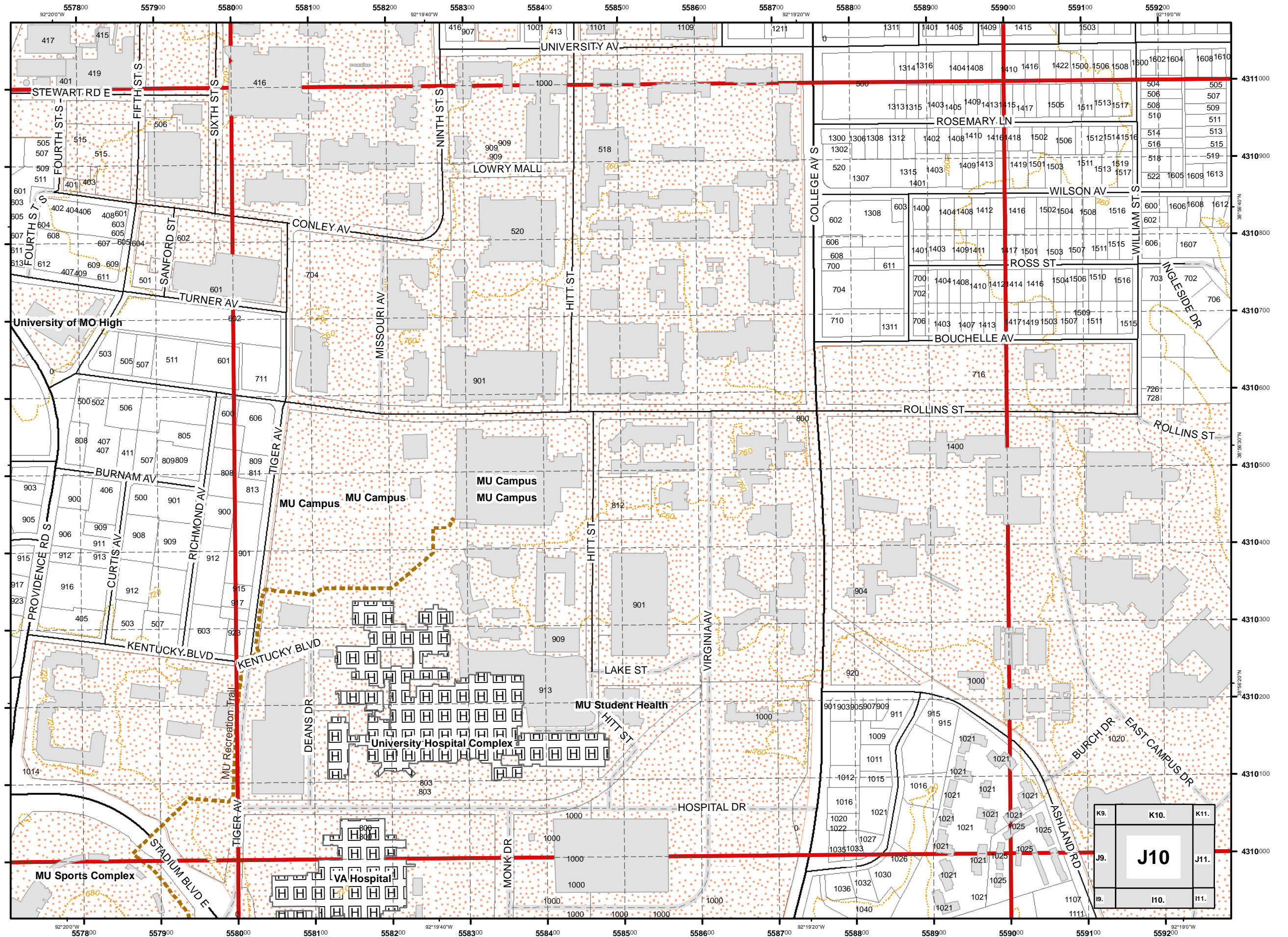
Legend

- Schools
- Roads
- Private Not Named
- Private Named
- Streams
- 40 Ft. Contour Lines
- City Trails
- 100 Meter USNG
- 1,000 Meter USNG
- School Property
- Lakes & Ponds
- City Parks
- Campus
- Cemetery
- Commercial
- Government
- Hospital
- Industrial
- Parcels
- Outside Columbia

1:4,800



Cartography by:
 City GIS Office



USNG 15S WD 5910
City of Columbia,
Missouri



Street Map
Book

December 2015

Parcel Data Source:
Boone County Assessor Office

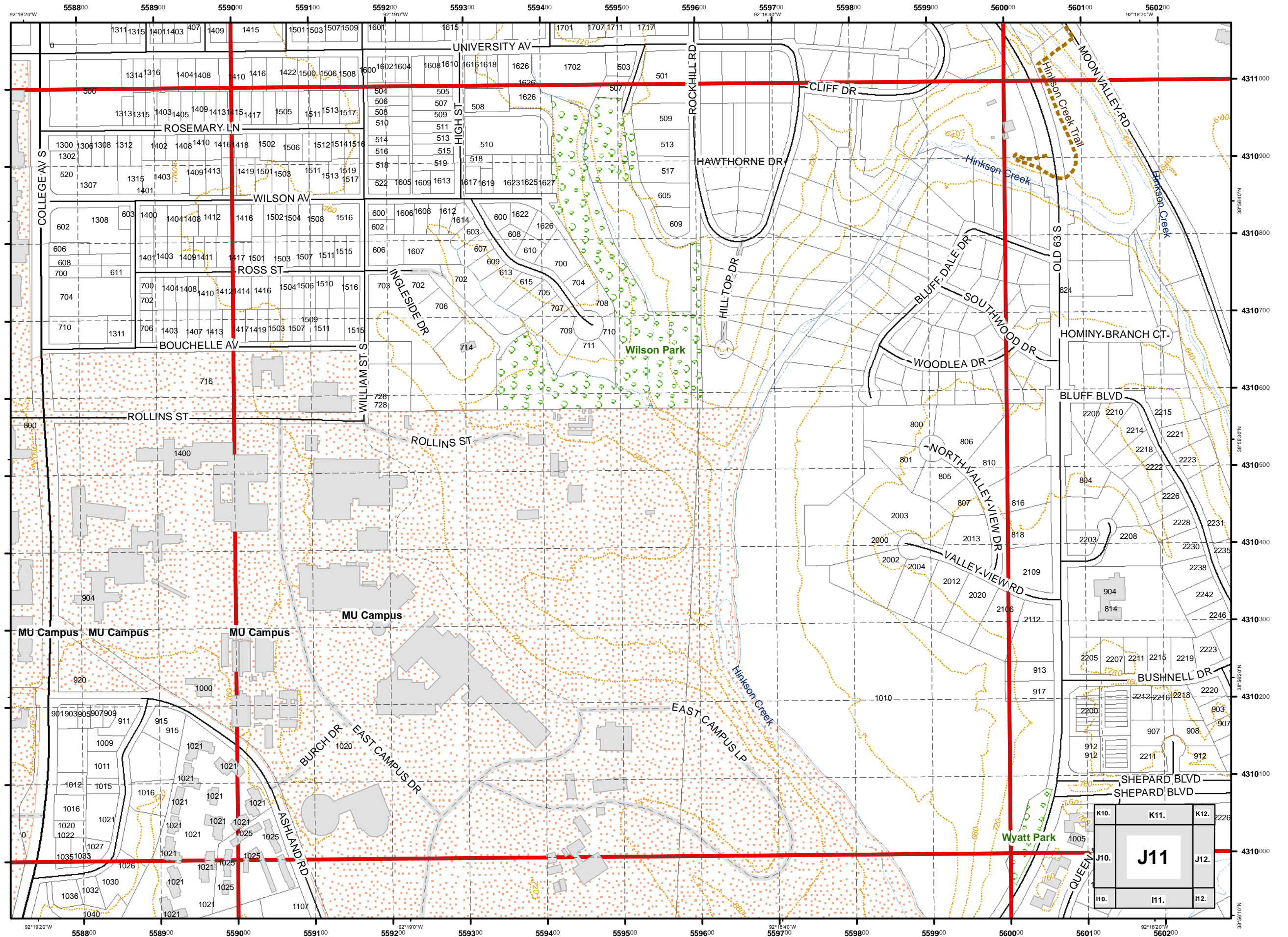
Legend

- Schools
- Roads
- Private Not Named
- Private Named
- Streams
- 40 Ft. Contour Lines
- City Trails
- 100 Meter USNG
- 1,000 Meter USNG
- School Property
- Lakes & Ponds
- City Parks
- Campus
- Cemetery
- Commercial
- Government
- Hospital
- Industrial
- Parcels
- Outside Columbia

1:4,800

0 115 230 460
Feet

Cartography by:
City GIS Office



USNG 15S WD 6010
City of Columbia,
Missouri



Street Map
Book

December 2015

Parcel Data Source:
Boone County Assessor Office

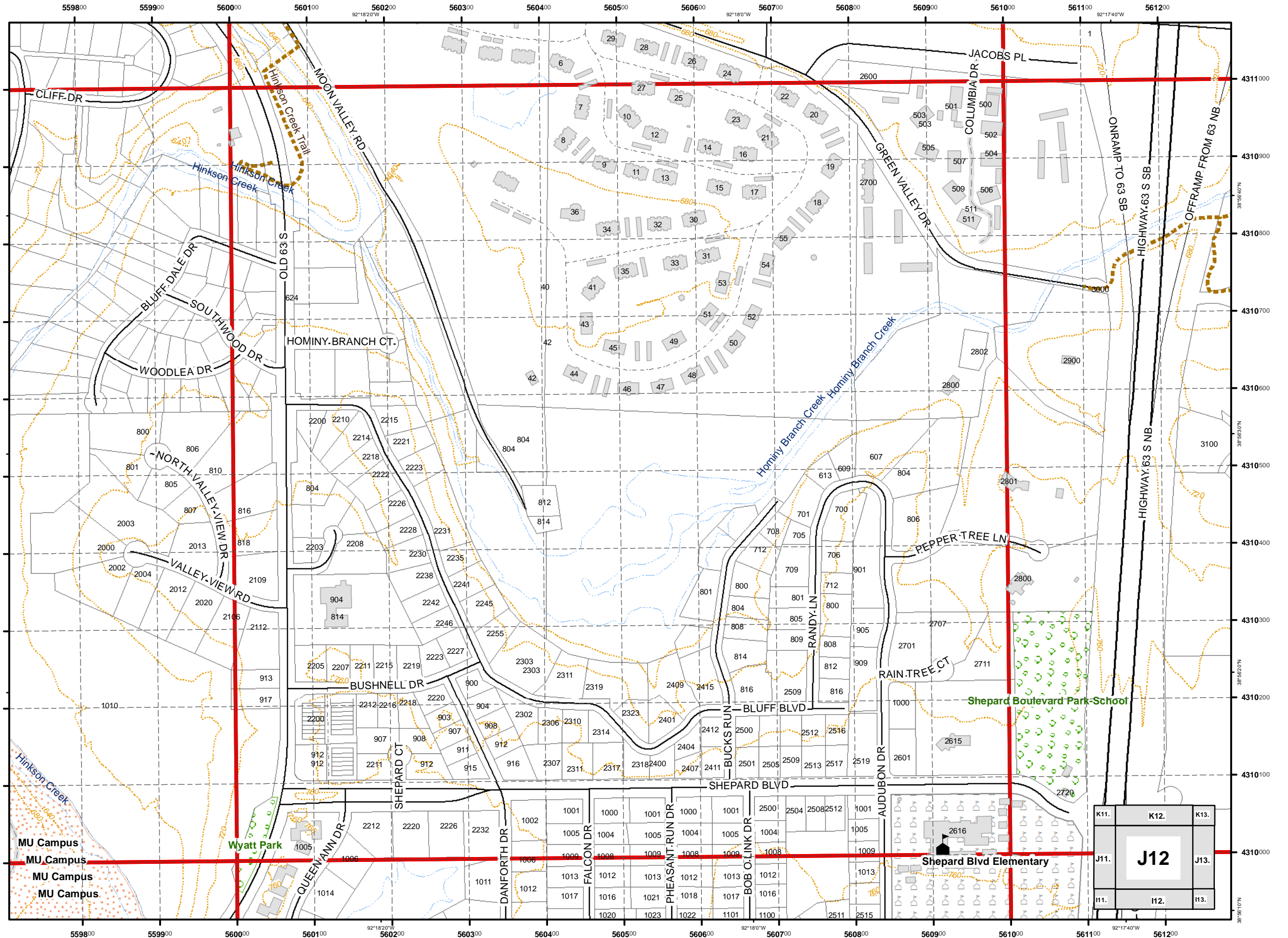
Legend

- Schools
- Roads
- Private Not Named
- Private Named
- Streams
- 40 Ft. Contour Lines
- City Trails
- 100 Meter USNG
- 1,000 Meter USNG
- School Property
- Lakes & Ponds
- City Parks
- Campus
- Cemetery
- Commercial
- Government
- Hospital
- Industrial
- Parcels
- Outside Columbia

1:4,800

0 115 230 460 Feet

Cartography by:
City GIS Office



USNG 15S WD 6110
**City of Columbia,
 Missouri**



**Street Map
 Book**

December 2015

Parcel Data Source:
 Boone County Assessor Office

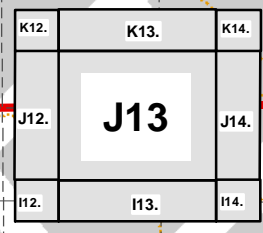
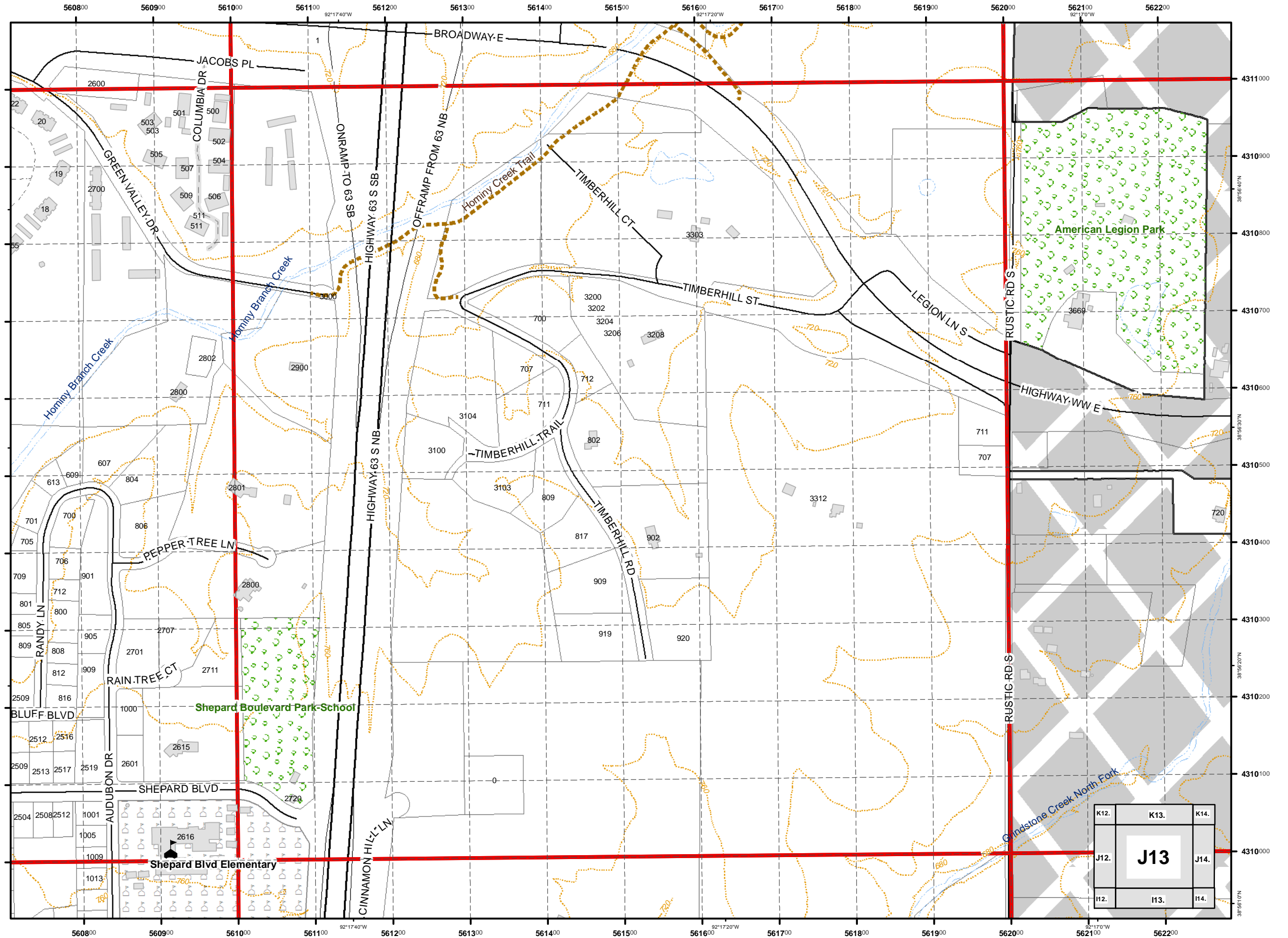
Legend

- Schools
- Roads
- Private Not Named
- Private Named
- Streams
- 40 Ft. Contour Lines
- City Trails
- 100 Meter USNG
- 1,000 Meter USNG
- School Property
- Lakes & Ponds
- City Parks
- Campus
- Cemetery
- Commercial
- Government
- Hospital
- Industrial
- Parcels
- Outside Columbia

1:4,800

0 115 230 460
 Feet

Cartography by:
 City GIS Office



USNG 15S WD 6210
City of Columbia,
Missouri



Street Map
Book

December 2015

Parcel Data Source:
Boone County Assessor Office

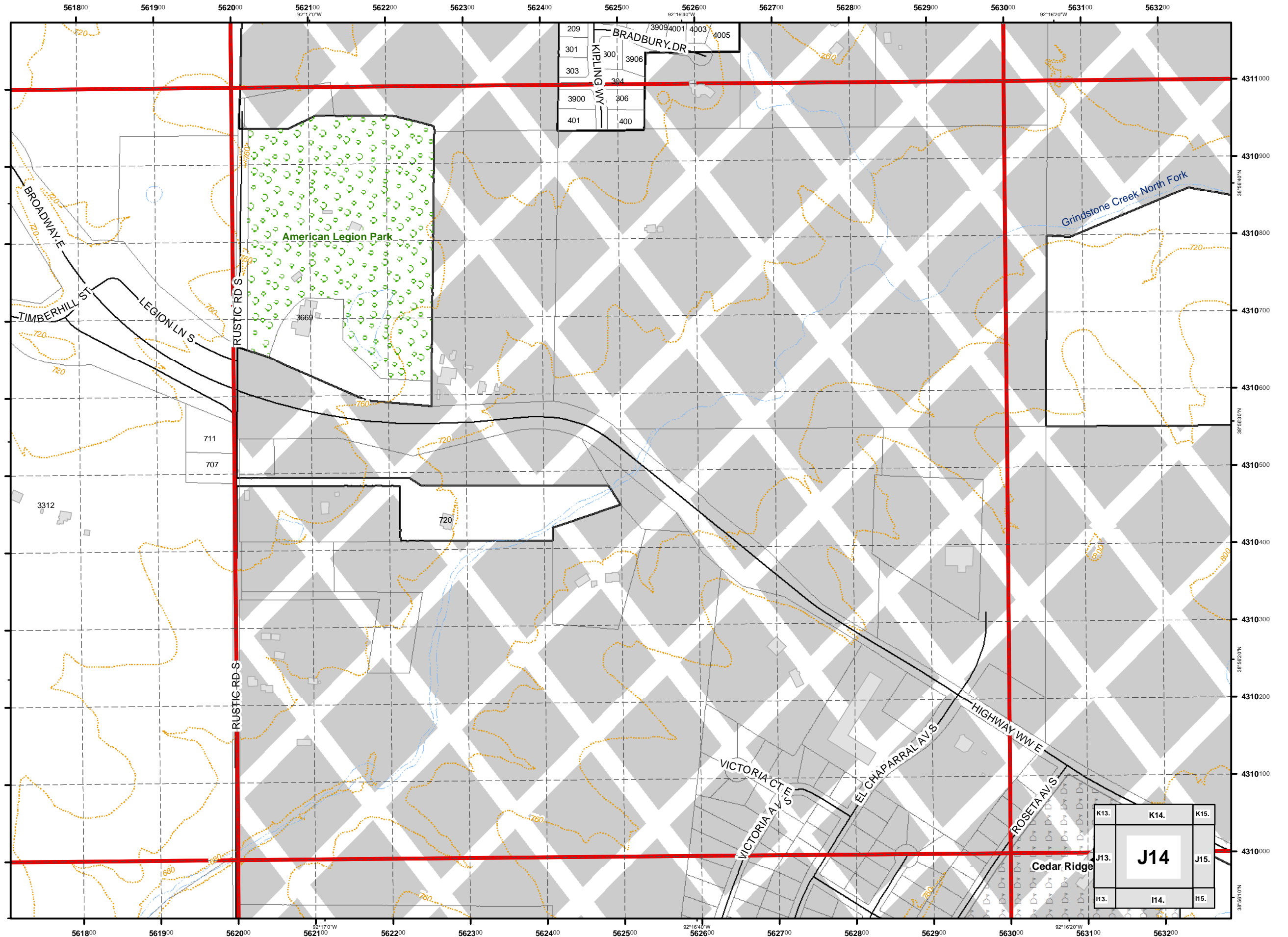
Legend

- Schools
- Roads
- Private Not Named
- Private Named
- Streams
- 40 Ft. Contour Lines
- City Trails
- 100 Meter USNG
- 1,000 Meter USNG
- School Property
- Lakes & Ponds
- City Parks
- Campus
- Cemetery
- Commercial
- Government
- Hospital
- Industrial
- Parcels
- Outside Columbia

1:4,800

0 115 230 460
Feet

Cartography by:
City GIS Office



USNG 15S WD 6310
City of Columbia,
Missouri



*Street Map
Book*

December 2015

Parcel Data Source:
Boone County Assessor Office

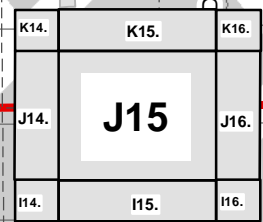
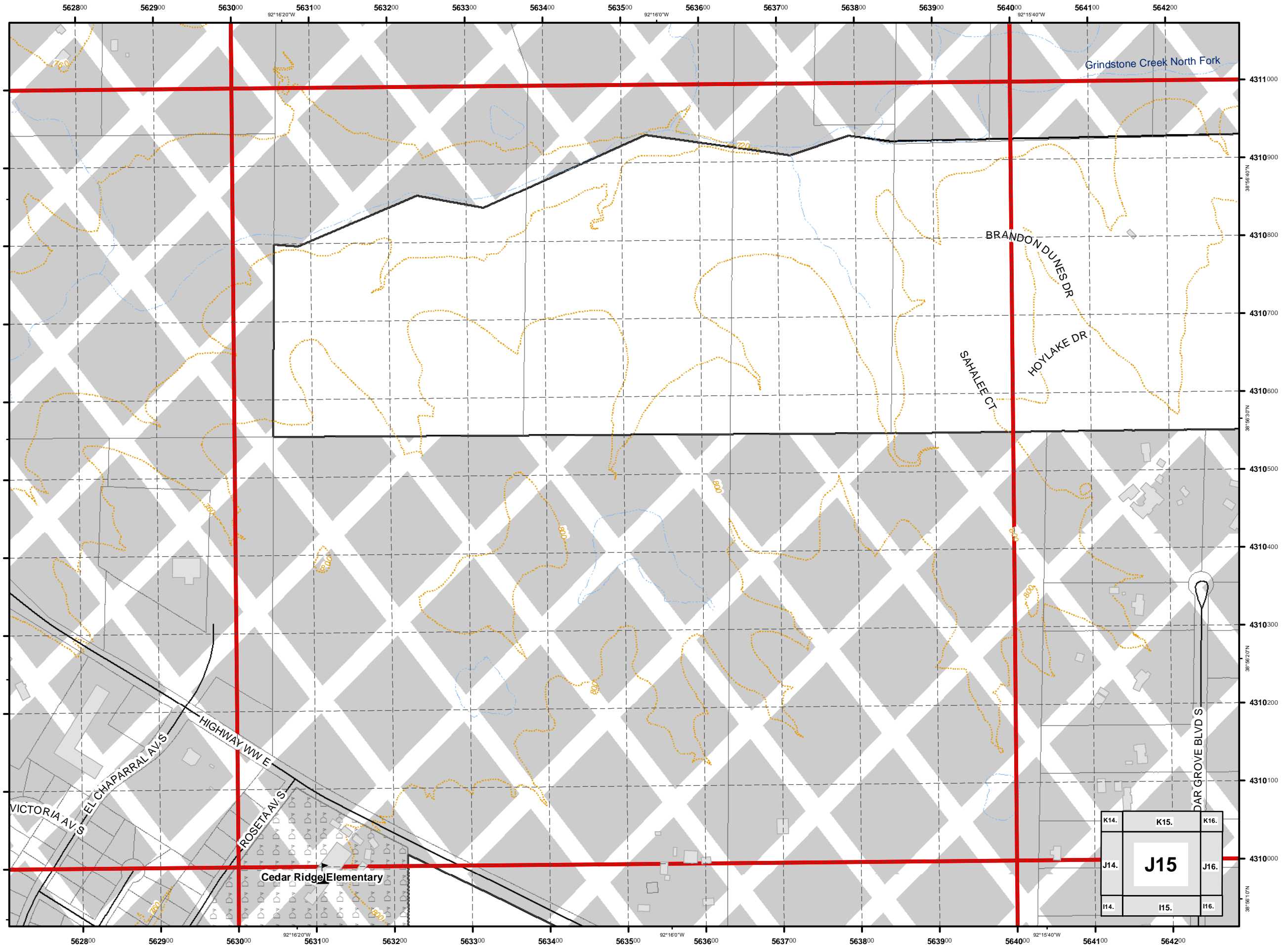
Legend

- Schools
- Roads
- Private Not Named
- Private Named
- Streams
- 40 Ft. Contour Lines
- City Trails
- 100 Meter USNG
- 1,000 Meter USNG
- School Property
- Lakes & Ponds
- City Parks
- Campus
- Cemetery
- Commercial
- Government
- Hospital
- Industrial
- Parcels
- Outside Columbia

1:4,800

0 115 230 460
Feet

Cartography by:
City GIS Office



USNG 15S WD 6410
City of Columbia,
Missouri



Street Map Book

December 2015

Parcel Data Source:
Boone County Assessor Office

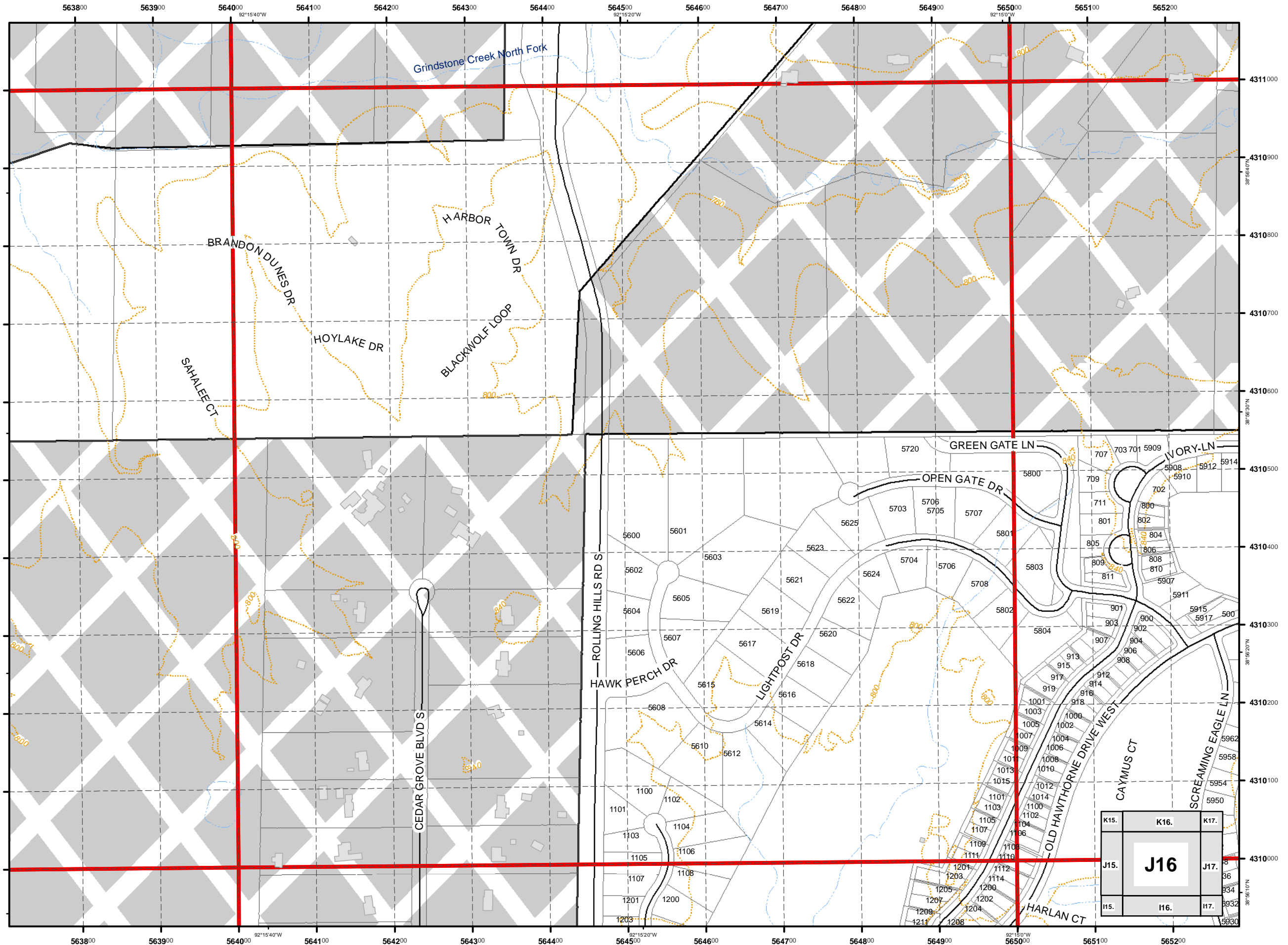
Legend

- Schools
- Roads
- Private Not Named
- Private Named
- Streams
- 40 Ft. Contour Lines
- City Trails
- 100 Meter USNG
- 1,000 Meter USNG
- School Property
- Lakes & Ponds
- City Parks
- Campus
- Cemetery
- Commercial
- Government
- Hospital
- Industrial
- Parcels
- Outside Columbia

1:4,800

0 115 230 460
Feet

Cartography by:
City GIS Office



K15.	K16.	K17.
J15.	J16	J17.
I15.	I16.	I17.

USNG 15S WD 6510
City of Columbia,
Missouri



**Street Map
Book**

December 2015

Parcel Data Source:
Boone County Assessor Office

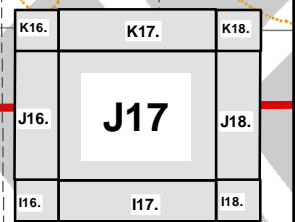
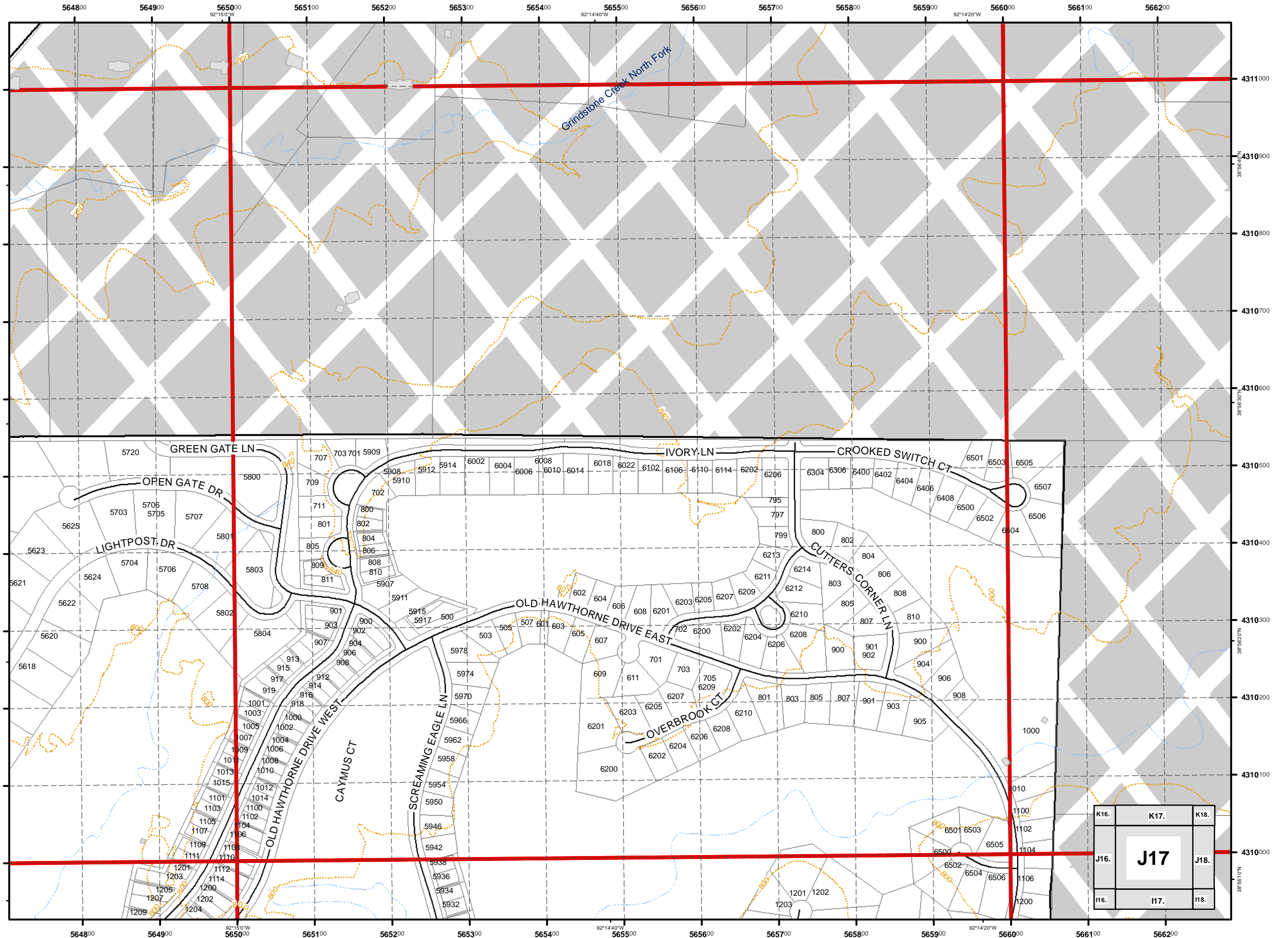
Legend

- Schools
- Roads
- Private Not Named
- Private Named
- Streams
- 40 Ft. Contour Lines
- City Trails
- 100 Meter USNG
- 1,000 Meter USNG
- School Property
- Lakes & Ponds
- City Parks
- Campus
- Cemetery
- Commercial
- Government
- Hospital
- Industrial
- Parcels
- Outside Columbia

1:4,800

0 115 230 460
Feet

Cartography by:
City GIS Office



USNG 15S WD 6610
City of Columbia,
Missouri



**Street Map
Book**

December 2015

Parcel Data Source:
Boone County Assessor Office

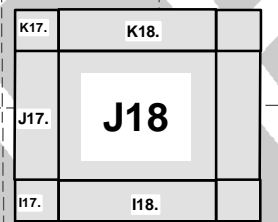
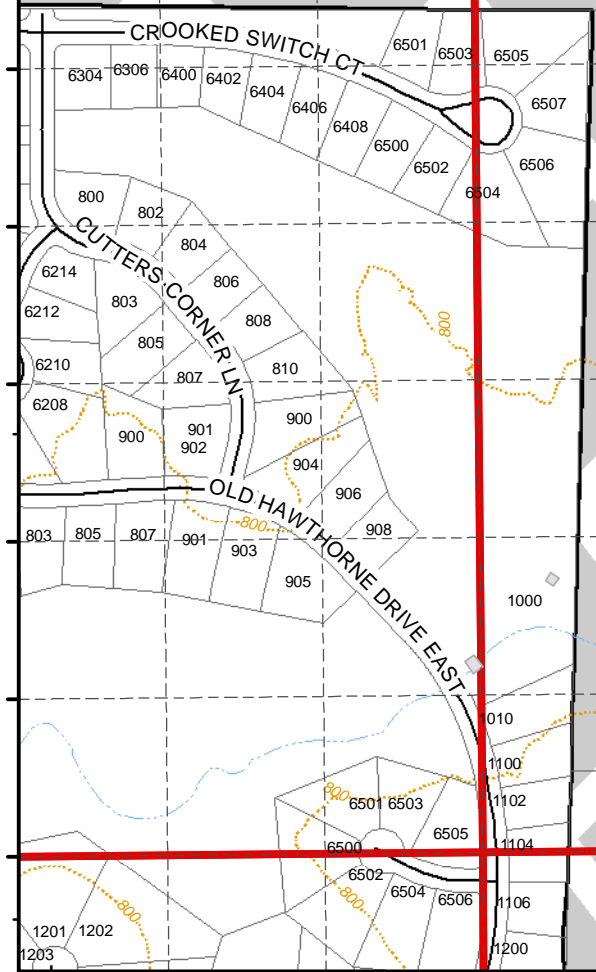
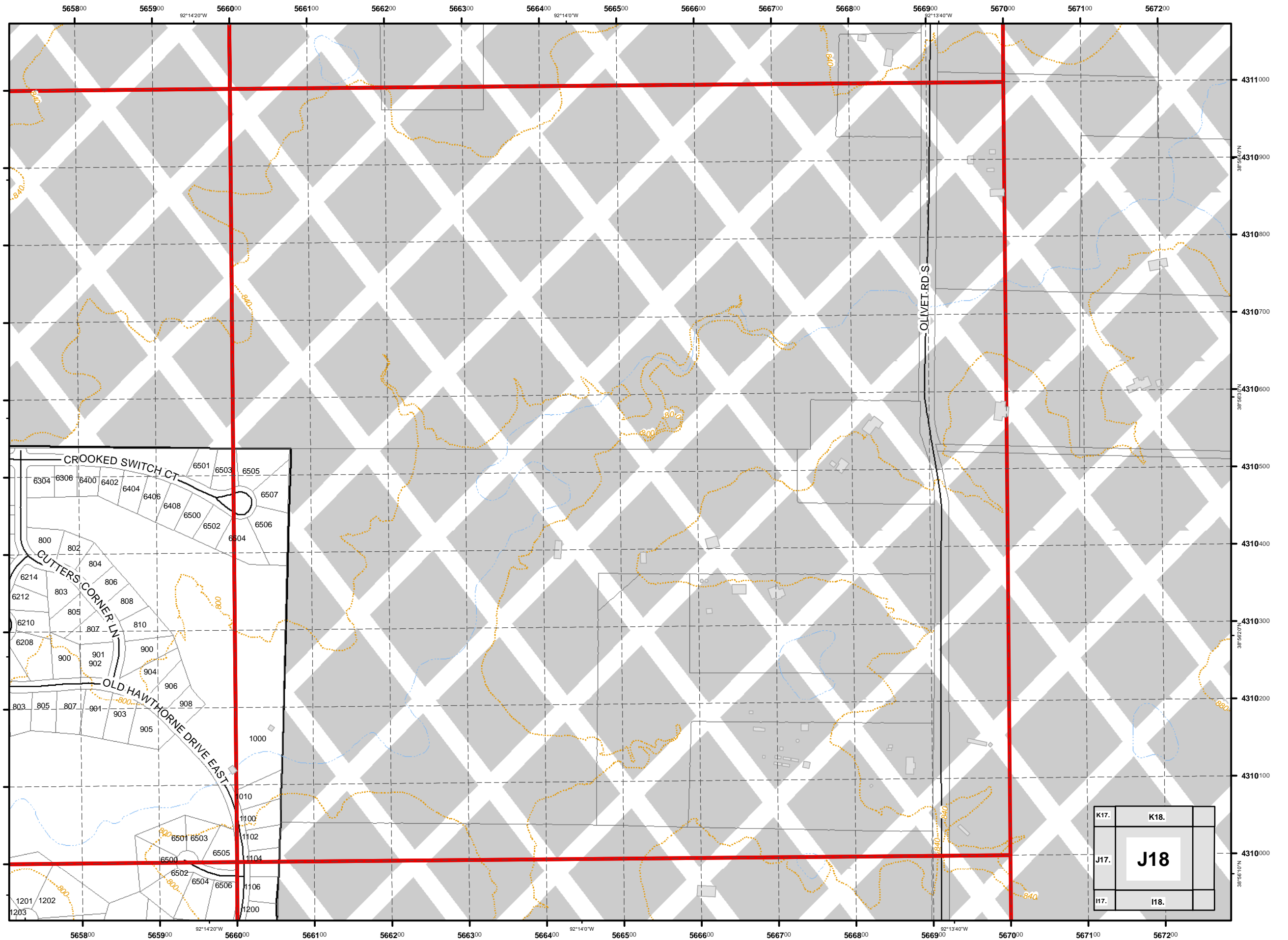
Legend

- Schools
- Roads
- Private Not Named
- Private Named
- Streams
- 40 Ft. Contour Lines
- City Trails
- 100 Meter USNG
- 1,000 Meter USNG
- School Property
- Lakes & Ponds
- City Parks
- Campus
- Cemetery
- Commercial
- Government
- Hospital
- Industrial
- Parcels
- Outside Columbia

1:4,800

0 115 230 460
Feet

Cartography by:
City GIS Office



USNG 15S WD 5011
City of Columbia,
Missouri



Street Map
Book

December 2015

Parcel Data Source:
Boone County Assessor Office

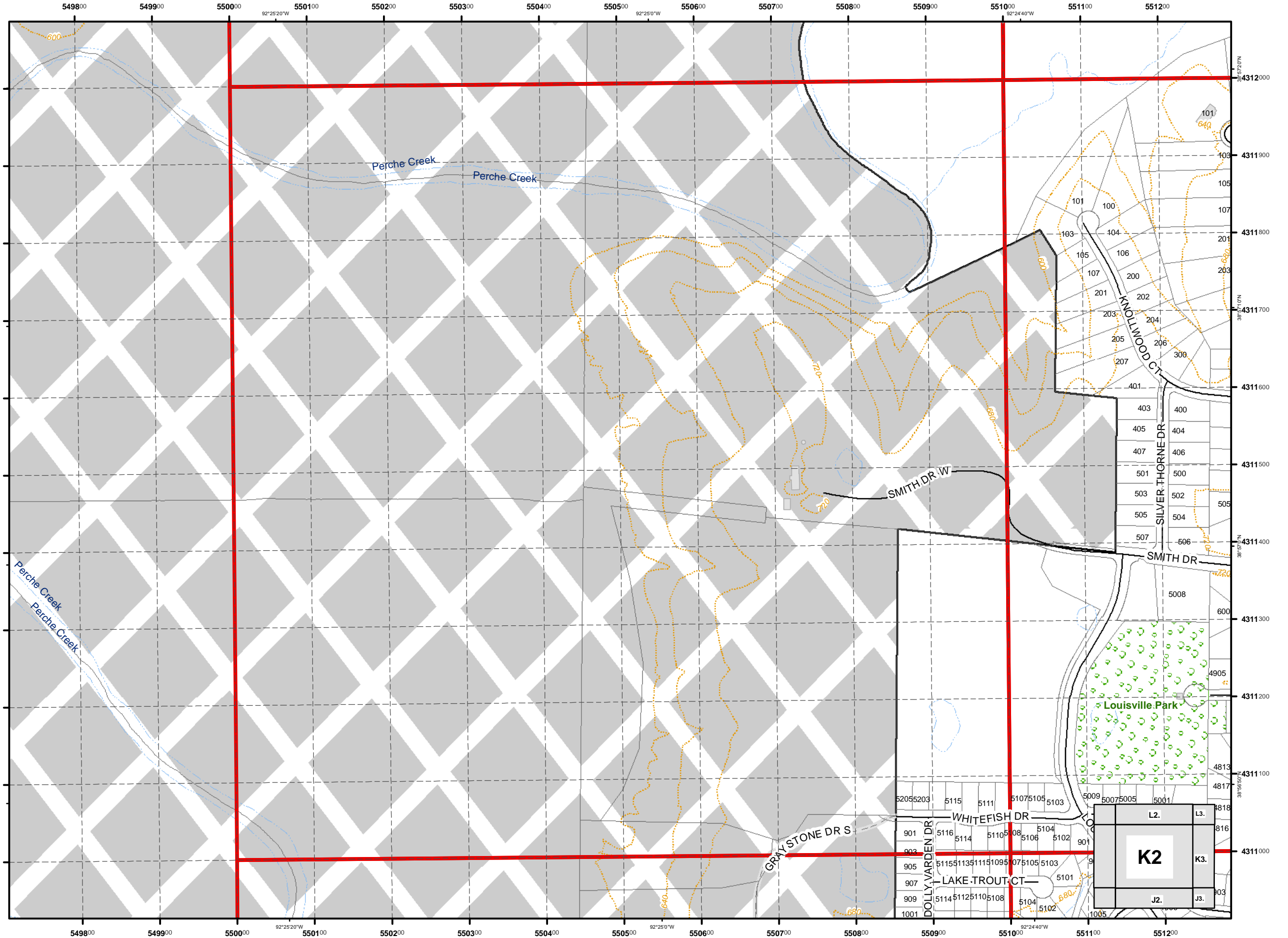
Legend

- Schools
- Roads
- Private Not Named
- Private Named
- Streams
- 40 Ft. Contour Lines
- City Trails
- 100 Meter USNG
- 1,000 Meter USNG
- School Property
- Lakes & Ponds
- City Parks
- Campus
- Cemetery
- Commercial
- Government
- Hospital
- Industrial
- Parcels
- Outside Columbia

1:4,800

0 115 230 460
Feet

Cartography by:
City GIS Office



USNG 15S WD 5111
City of Columbia,
Missouri



Street Map
Book

December 2015

Parcel Data Source:
Boone County Assessor Office

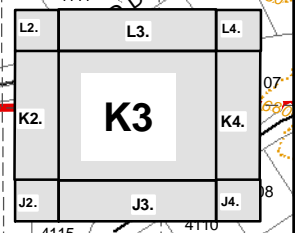
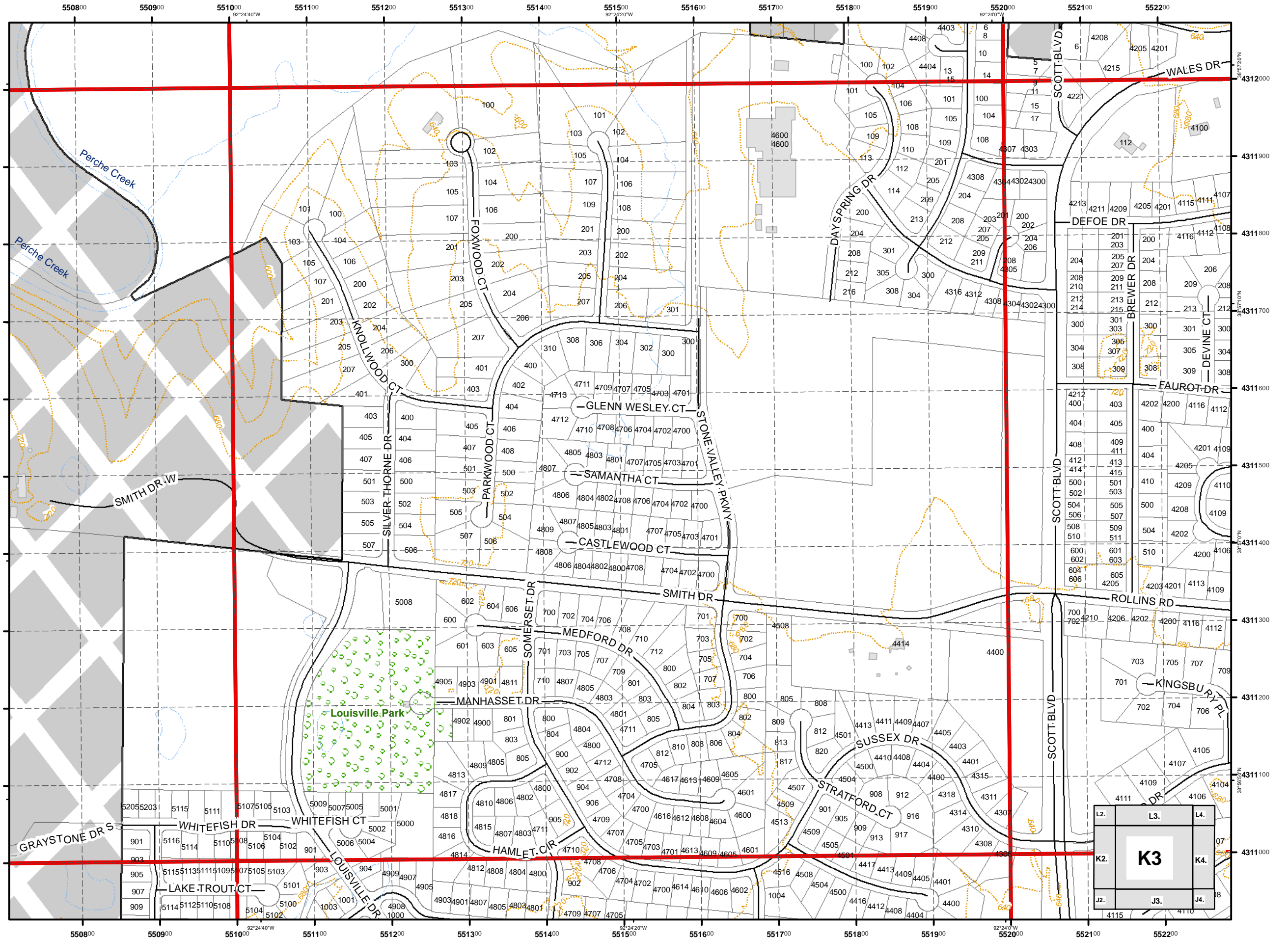
Legend

- Schools
- Roads
- Private Not Named
- Private Named
- Streams
- 40 Ft. Contour Lines
- City Trails
- 100 Meter USNG
- 1,000 Meter USNG
- School Property
- Lakes & Ponds
- City Parks
- Campus
- Cemetery
- Commercial
- Government
- Hospital
- Industrial
- Parcels
- Outside Columbia

1:4,800

0 115 230 460
Feet

Cartography by:
City GIS Office



USNG 15S WD 5211
City of Columbia,
Missouri



Street Map
Book

December 2015

Parcel Data Source:
Boone County Assessor Office

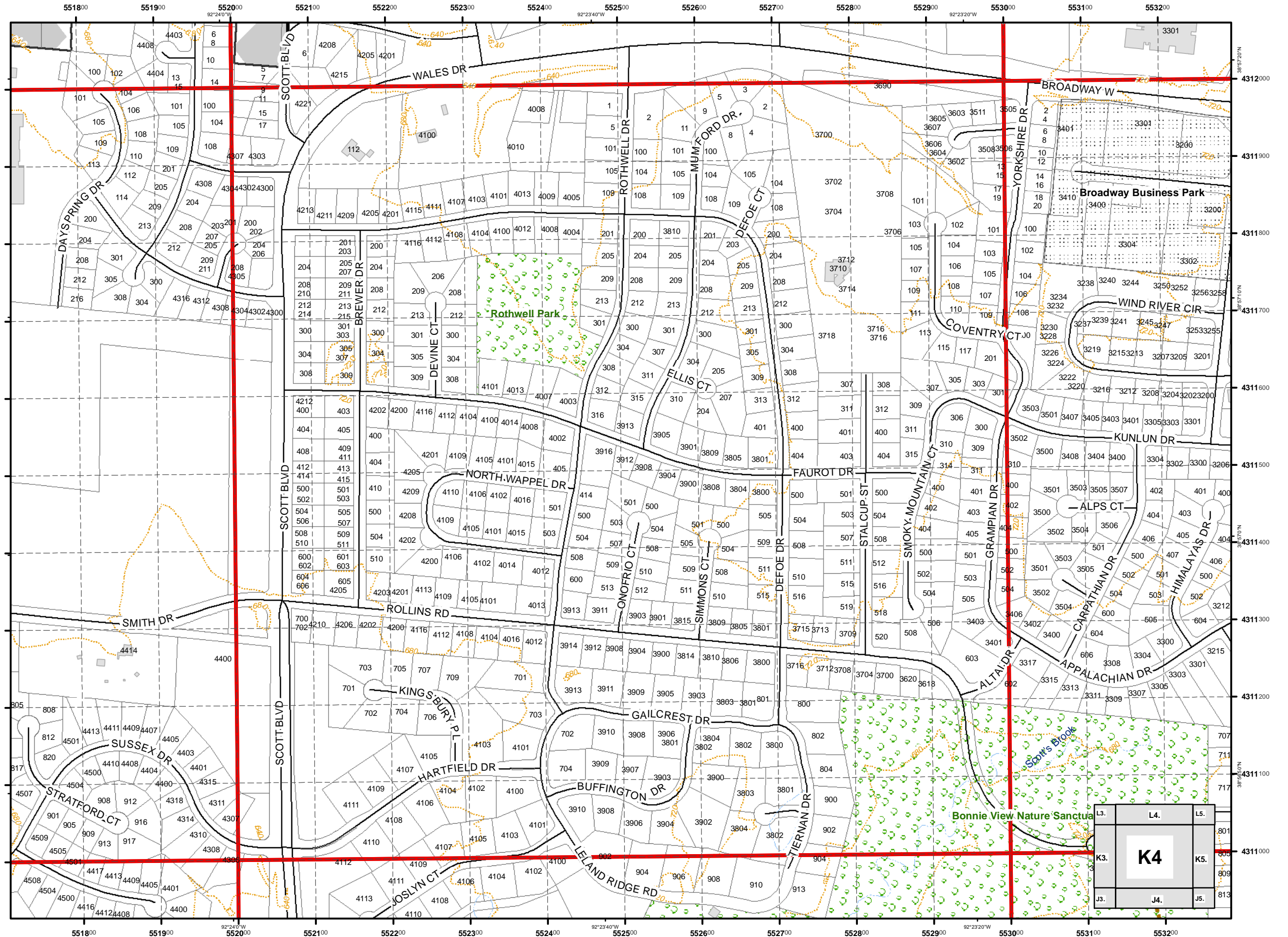
Legend

- Schools
- Roads
- Private Not Named
- Private Named
- Streams
- 40 Ft. Contour Lines
- City Trails
- 100 Meter USNG
- 1,000 Meter USNG
- School Property
- Lakes & Ponds
- City Parks
- Campus
- Cemetery
- Commercial
- Government
- Hospital
- Industrial
- Parcels
- Outside Columbia

1:4,800

0 115 230 460 Feet

Cartography by:
City GIS Office



USNG 15S WD 5311
City of Columbia,
Missouri



Street Map
Book

December 2015

Parcel Data Source:
Boone County Assessor Office

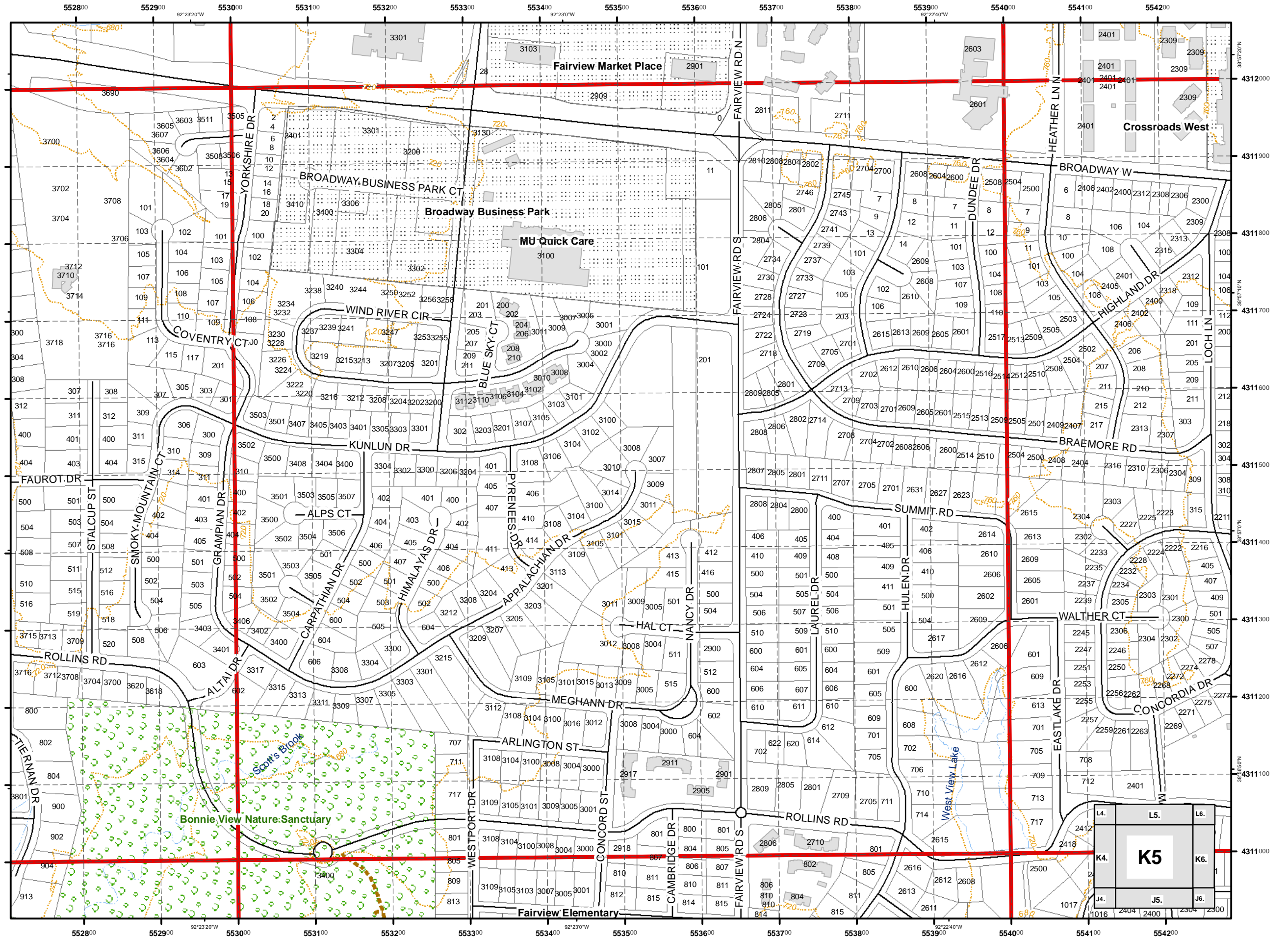
Legend

- Schools
- Roads
- Private Not Named
- Private Named
- Streams
- 40 Ft. Contour Lines
- City Trails
- 100 Meter USNG
- 1,000 Meter USNG
- School Property
- Lakes & Ponds
- City Parks
- Campus
- Cemetery
- Commercial
- Government
- Hospital
- Industrial
- Parcels
- Outside Columbia

1:4,800

0 115 230 460
Feet

Cartography by:
City GIS Office



USNG 15S WD 5411
City of Columbia,
Missouri



Street Map
Book

December 2015

Parcel Data Source:
Boone County Assessor Office

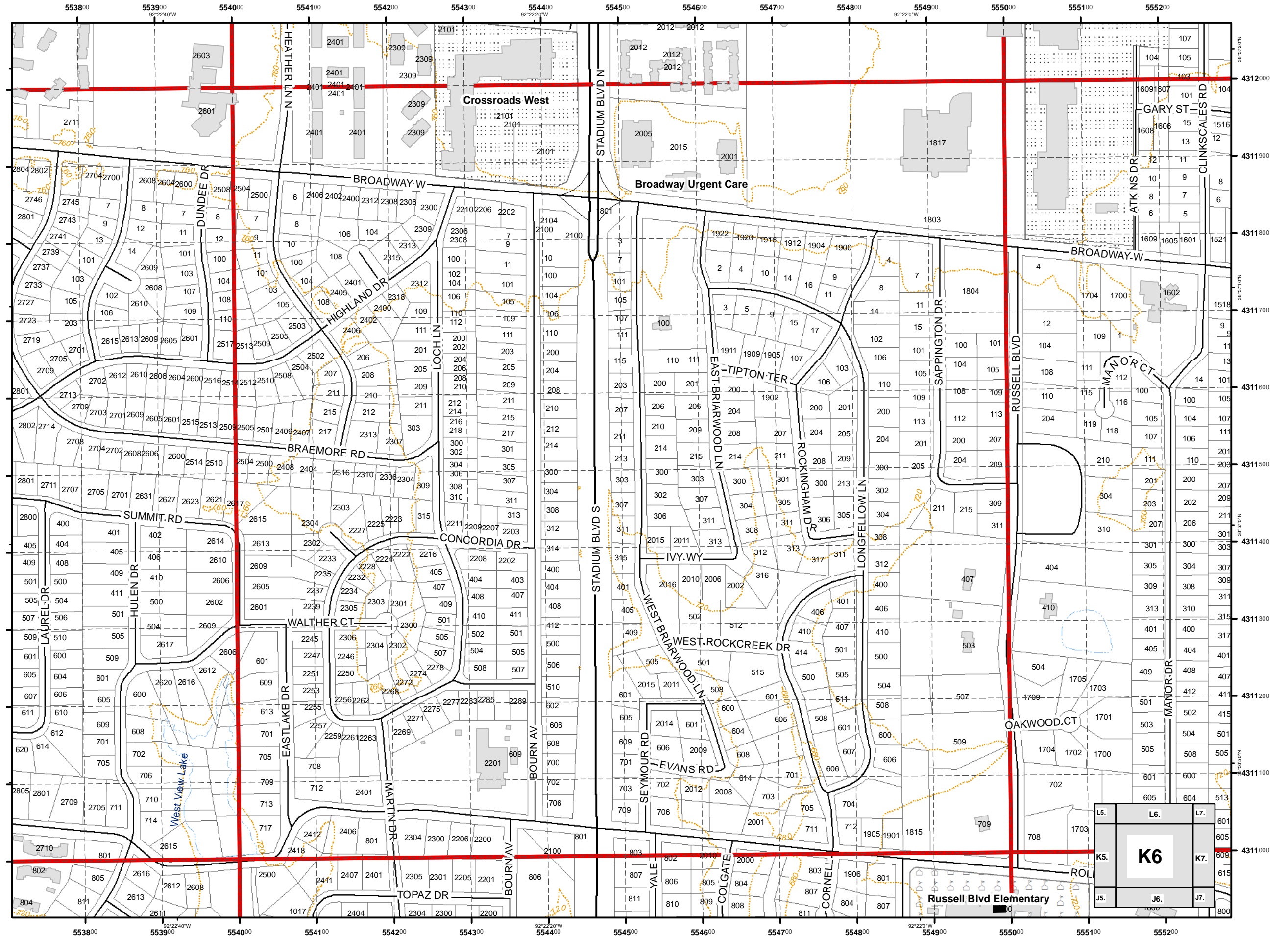
Legend

- Schools
- Roads
- Private Not Named
- Private Named
- Streams
- 40 Ft. Contour Lines
- City Trails
- 100 Meter USNG
- 1,000 Meter USNG
- School Property
- Lakes & Ponds
- City Parks
- Campus
- Cemetery
- Commercial
- Government
- Hospital
- Industrial
- Parcels
- Outside Columbia

1:4,800

0 115 230 460
Feet

Cartography by:
City GIS Office



USNG 15S WD 5511
City of Columbia,
Missouri



Street Map
Book

December 2015

Parcel Data Source:
Boone County Assessor Office

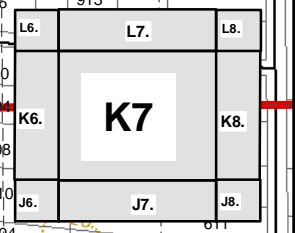
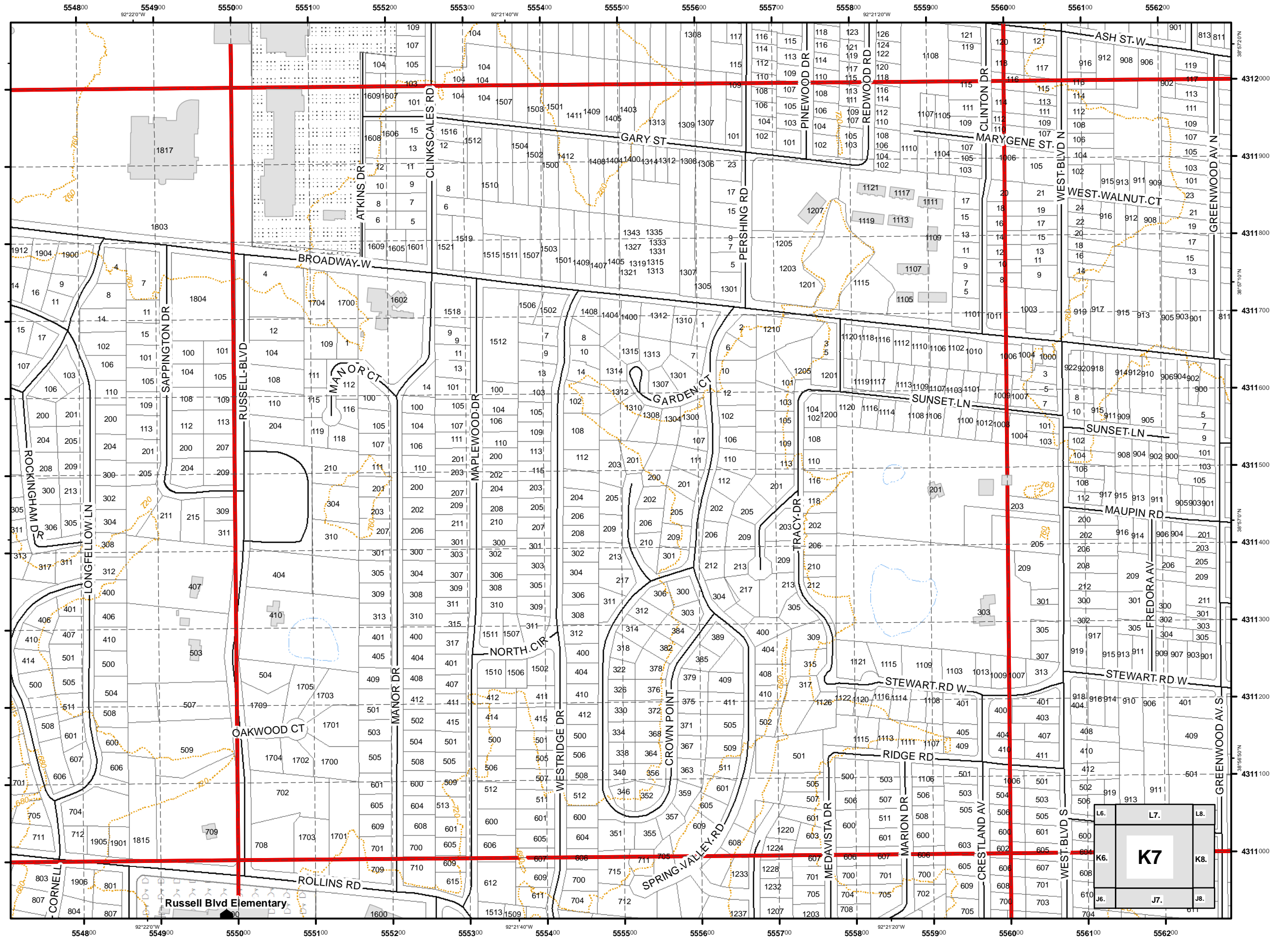
Legend

- Schools
- Roads
- Private Not Named
- Private Named
- Streams
- 40 Ft. Contour Lines
- City Trails
- 100 Meter USNG
- 1,000 Meter USNG
- School Property
- Lakes & Ponds
- City Parks
- Campus
- Cemetery
- Commercial
- Government
- Hospital
- Industrial
- Parcels
- Outside Columbia

1:4,800

0 115 230 460
Feet

Cartography by:
City GIS Office



USNG 15S WD 5611
City of Columbia,
Missouri



Street Map
Book

December 2015

Parcel Data Source:
Boone County Assessor Office

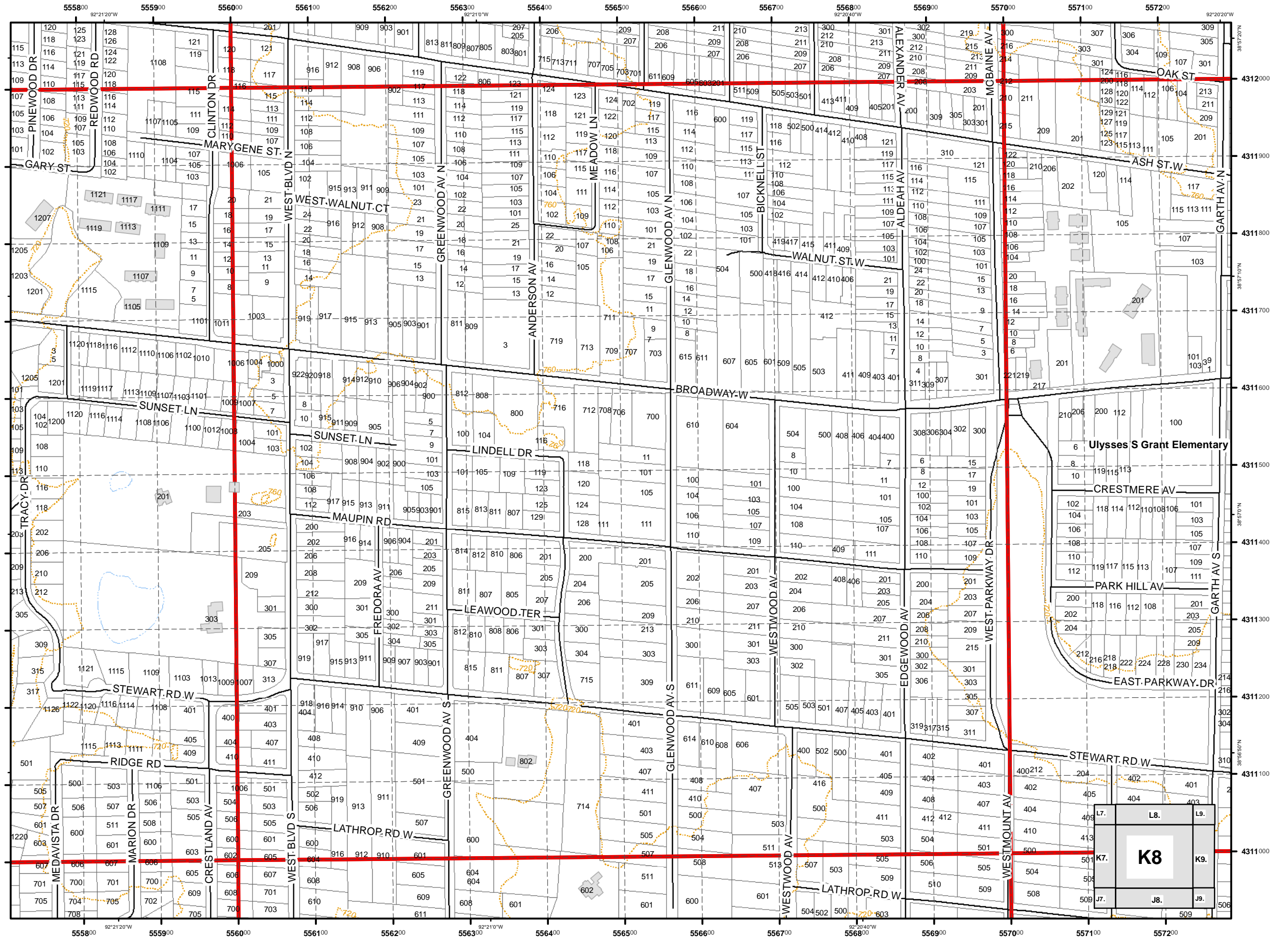
Legend

- Schools
- Roads
- Private Not Named
- Private Named
- Streams
- 40 Ft. Contour Lines
- City Trails
- 100 Meter USNG
- 1,000 Meter USNG
- School Property
- Lakes & Ponds
- City Parks
- Campus
- Cemetery
- Commercial
- Government
- Hospital
- Industrial
- Parcels
- Outside Columbia

1:4,800

0 115 230 460
Feet

Cartography by:
City GIS Office



USNG 15S WD 5711
City of Columbia,
Missouri



Street Map
Book

December 2015

Parcel Data Source:
Boone County Assessor Office

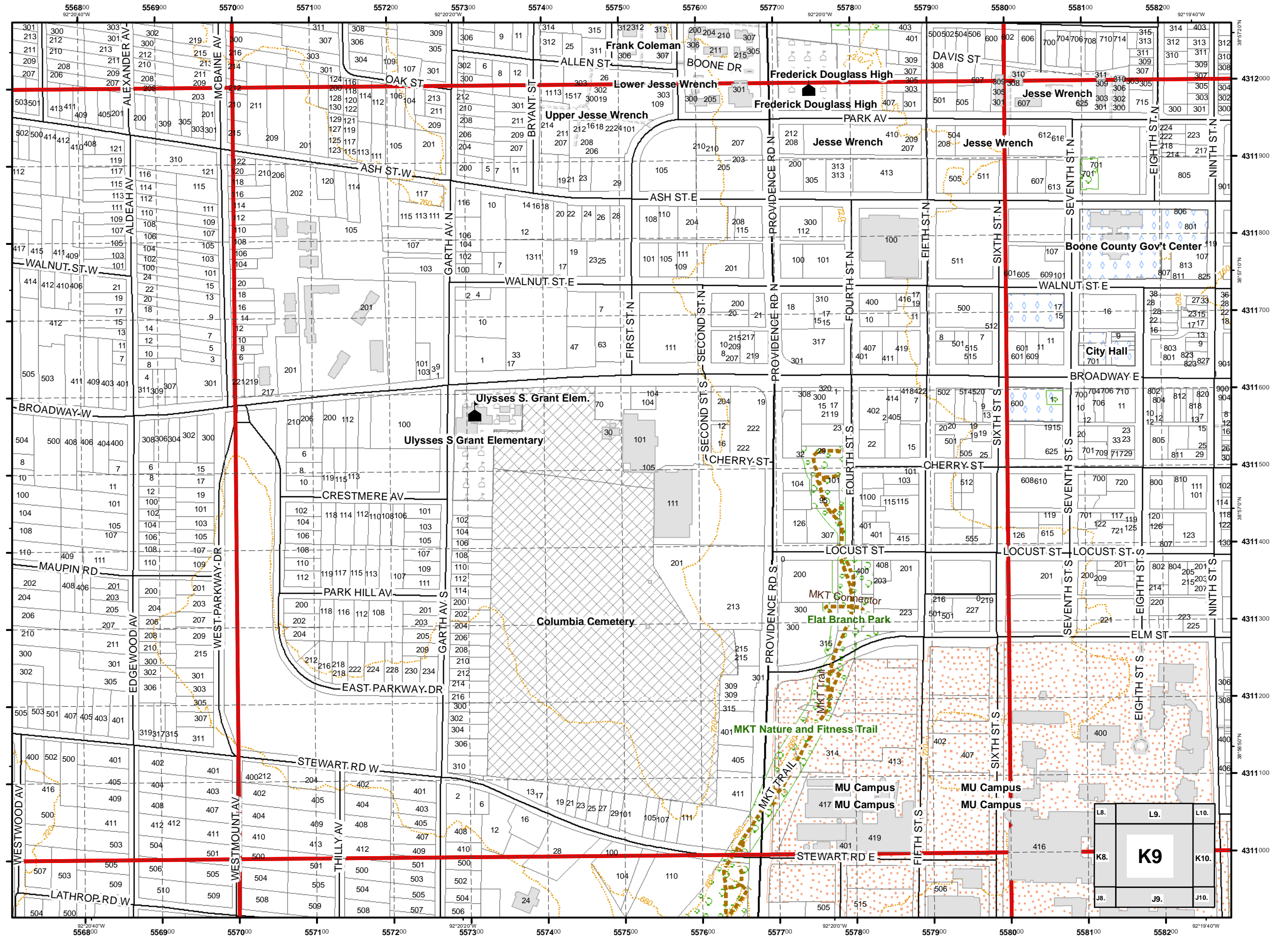
Legend

- Schools
- Roads
- Private Not Named
- Private Named
- Streams
- 40 Ft. Contour Lines
- City Trails
- 100 Meter USNG
- 1,000 Meter USNG
- School Property
- Lakes & Ponds
- City Parks
- Campus
- Cemetery
- Commercial
- Government
- Hospital
- Industrial
- Parcels
- Outside Columbia

1:4,800

0 115 230 460
Feet

Cartography by:
City GIS Office



USNG 15S WD 5811
City of Columbia,
Missouri



Street Map Book

December 2015

Parcel Data Source:
Boone County Assessor Office

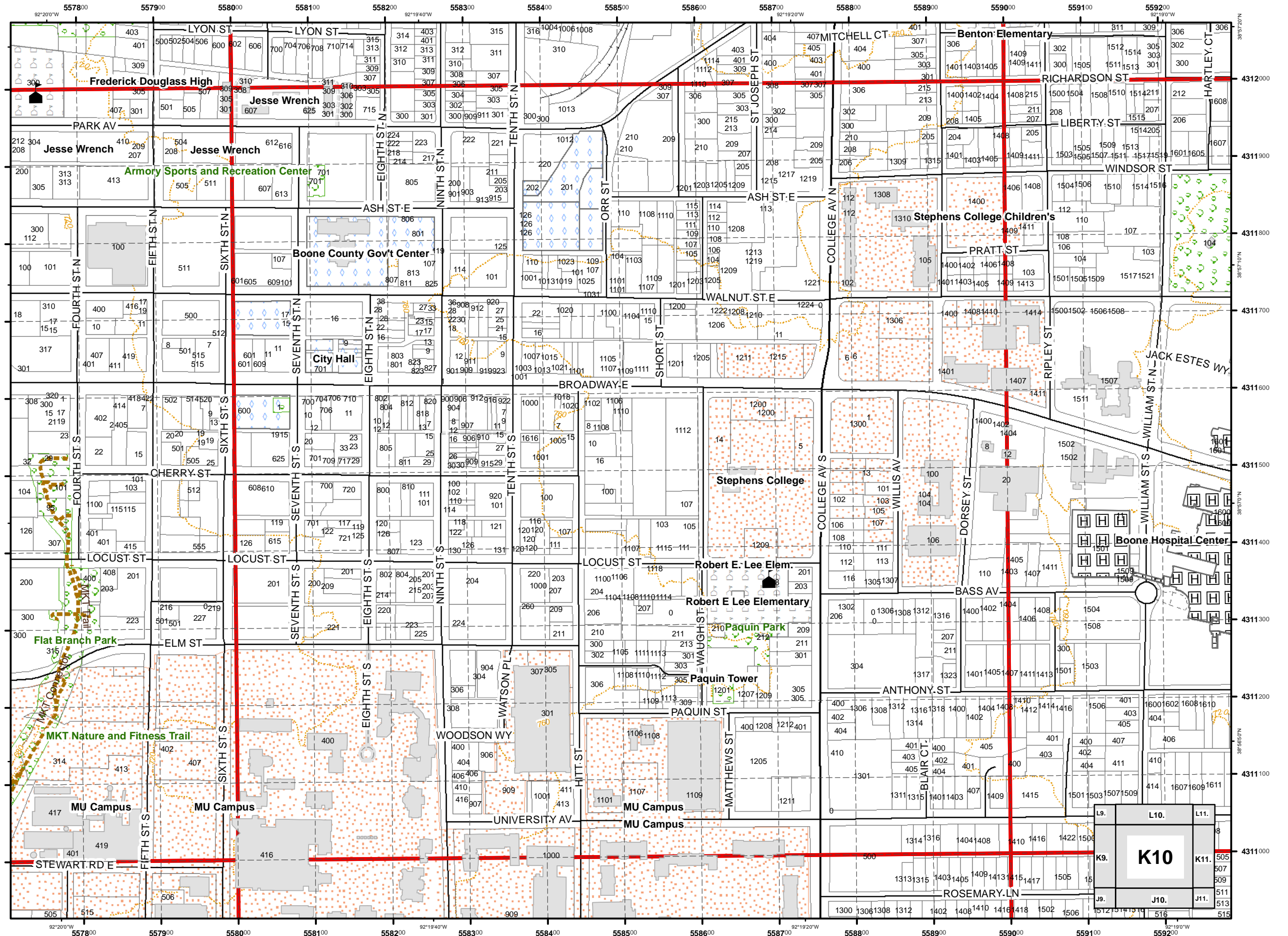
Legend

- Schools
- Roads
- Private Not Named
- Private Named
- Streams
- 40 Ft. Contour Lines
- City Trails
- 100 Meter USNG
- 1,000 Meter USNG
- School Property
- Lakes & Ponds
- City Parks
- Campus
- Cemetery
- Commercial
- Government
- Hospital
- Industrial
- Parcels
- Outside Columbia

1:4,800

0 115 230 460
Feet

Cartography by:
City GIS Office



USNG 15S WD 5911
City of Columbia,
Missouri



Street Map
Book

December 2015

Parcel Data Source:
Boone County Assessor Office

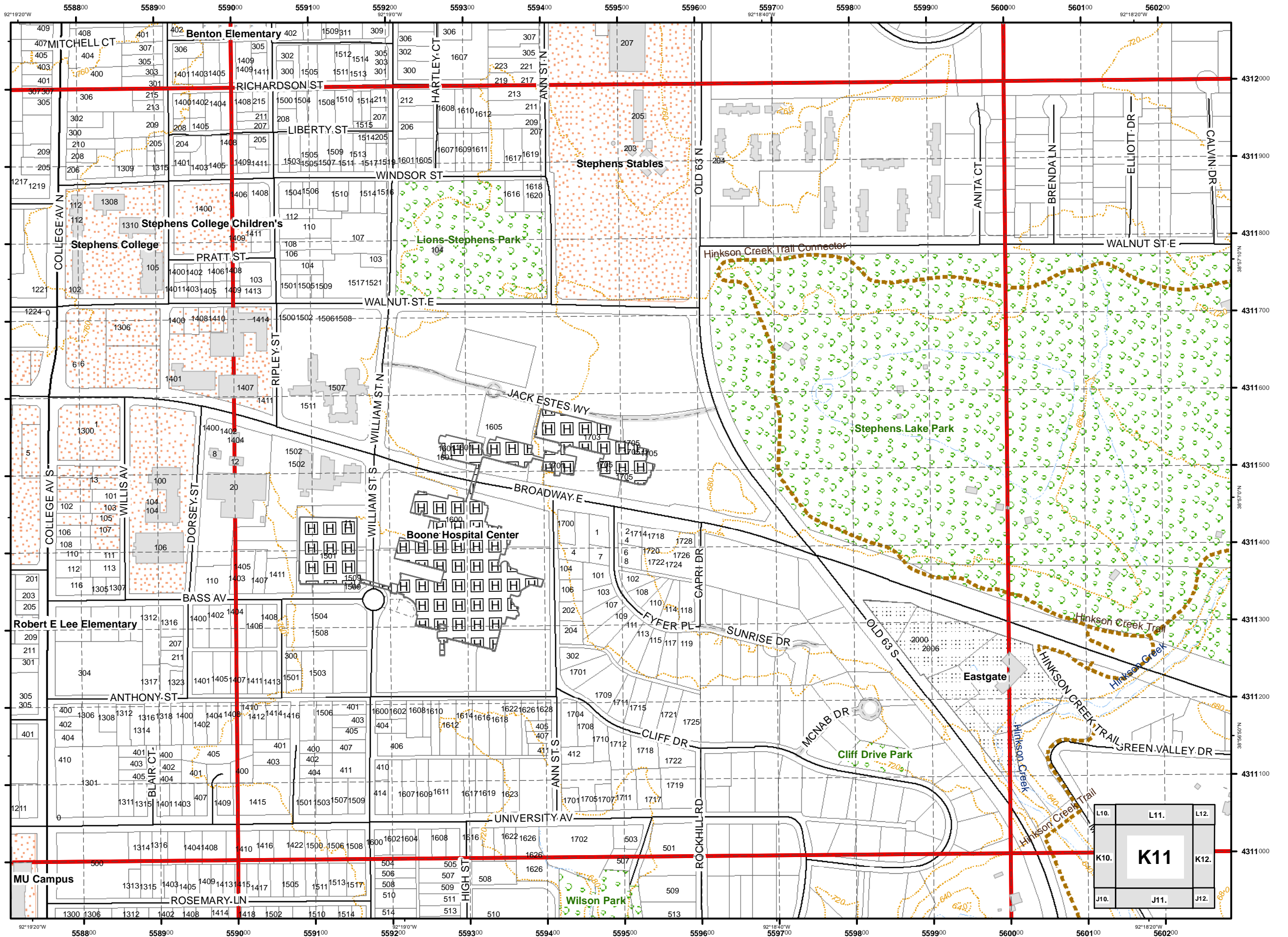
Legend

- Schools
- Roads
- Private Not Named
- Private Named
- Streams
- 40 Ft. Contour Lines
- City Trails
- 100 Meter USNG
- 1,000 Meter USNG
- School Property
- Lakes & Ponds
- City Parks
- Campus
- Cemetery
- Commercial
- Government
- Hospital
- Industrial
- Parcels
- Outside Columbia

1:4,800

0 115 230 460
Feet

Cartography by:
City GIS Office



USNG 15S WD 6011
 City of Columbia,
 Missouri



Street Map
 Book

December 2015

Parcel Data Source:
 Boone County Assessor Office

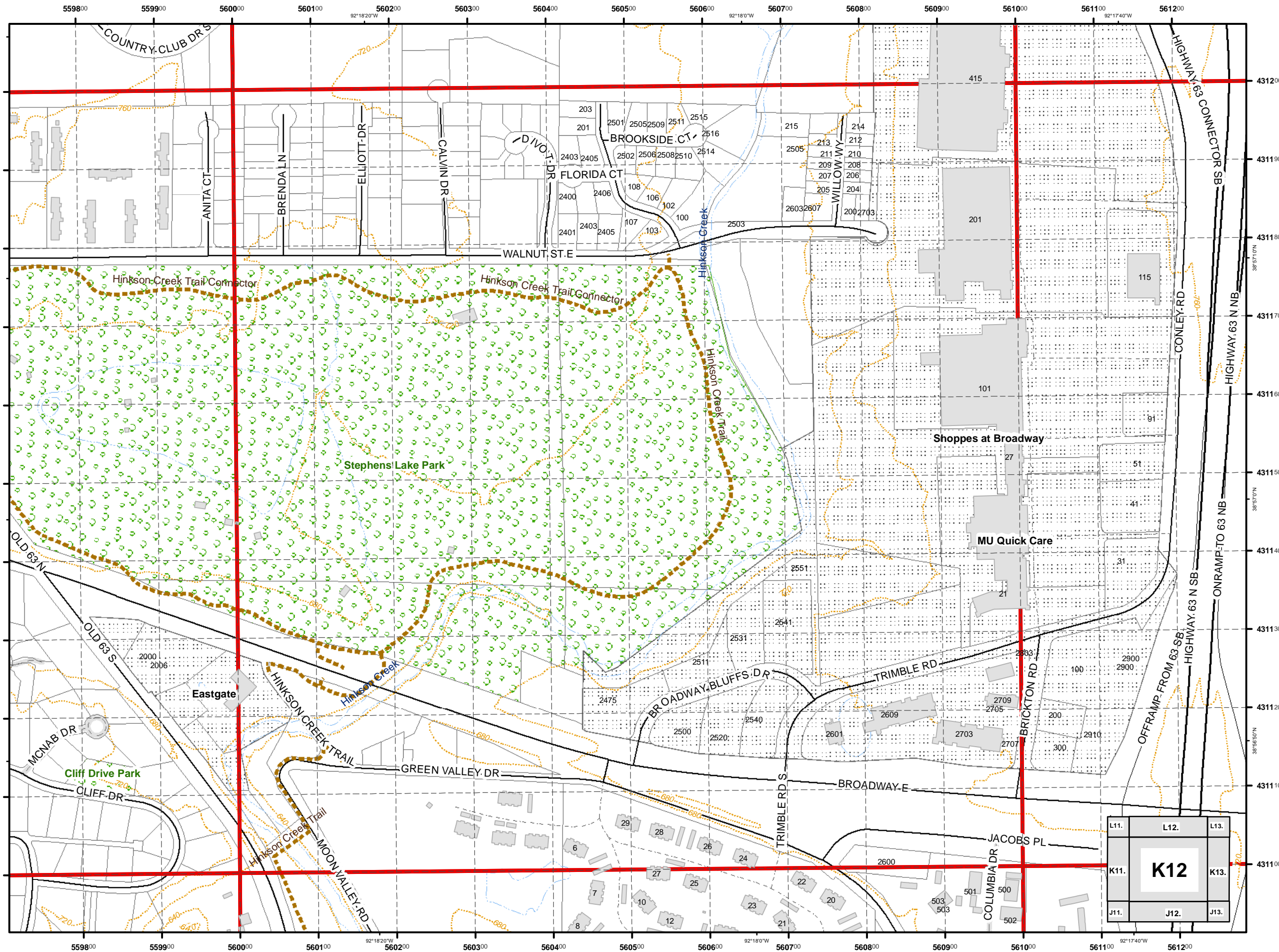
Legend

- Schools
- Roads
- Private Not Named
- Private Named
- Streams
- 40 Ft. Contour Lines
- City Trails
- 100 Meter USNG
- 1,000 Meter USNG
- School Property
- Lakes & Ponds
- City Parks
- Campus
- Cemetery
- Commercial
- Government
- Hospital
- Industrial
- Parcels
- Outside Columbia

1:4,800

0 115 230 460
 Feet

Cartography by:
 City GIS Office



L11.	L12.	L13.
K11.	K12	K13.
J11.	J12.	J13.

USNG 15S WD 6111
City of Columbia,
Missouri



Street Map
Book

December 2015

Parcel Data Source:
Boone County Assessor Office

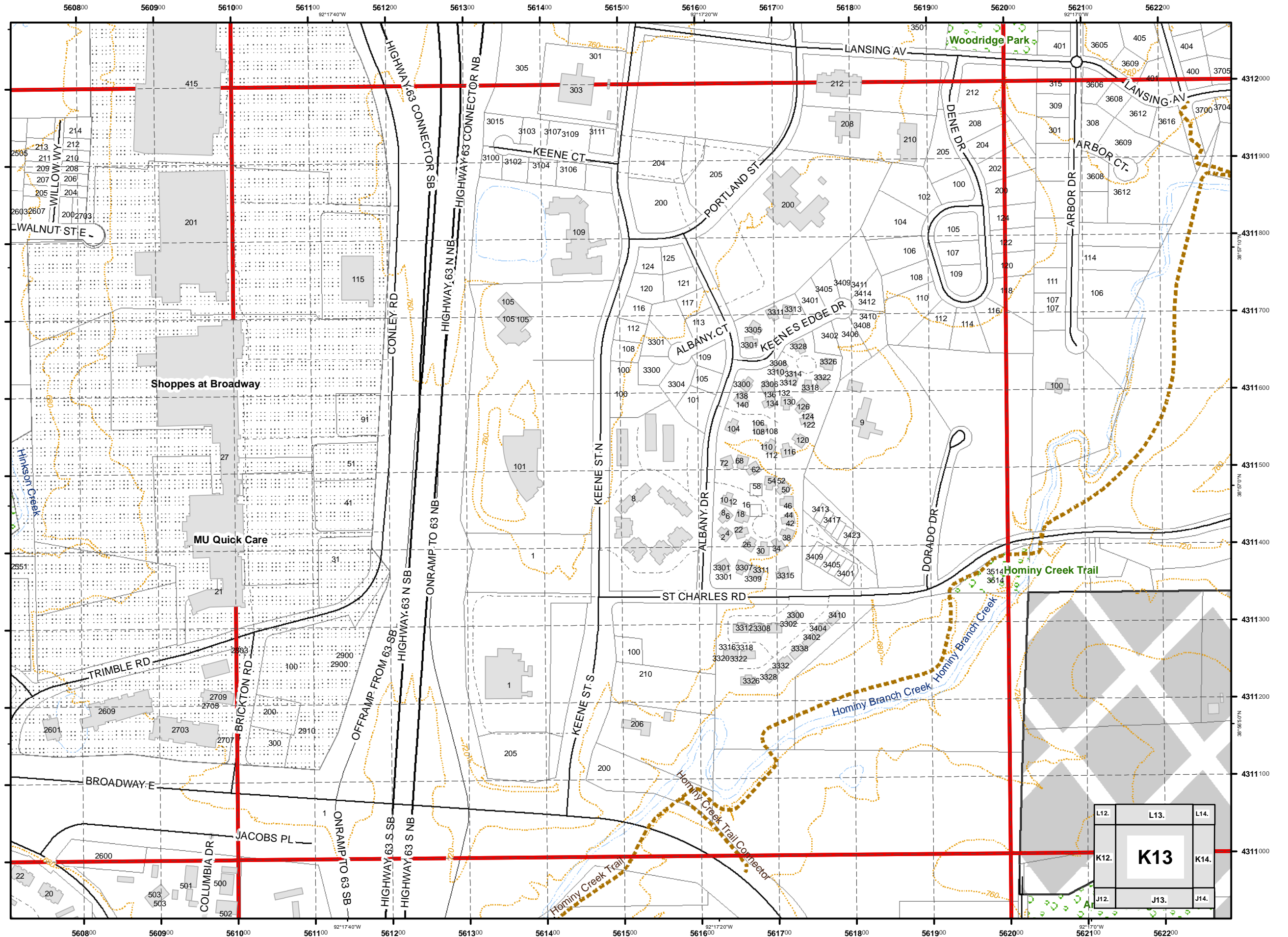
Legend

- Schools
- Roads
- Private Not Named
- Private Named
- Streams
- 40 Ft. Contour Lines
- City Trails
- 100 Meter USNG
- 1,000 Meter USNG
- School Property
- Lakes & Ponds
- City Parks
- Campus
- Cemetery
- Commercial
- Government
- Hospital
- Industrial
- Parcels
- Outside Columbia

1:4,800

0 115 230 460
Feet

Cartography by:
City GIS Office



L12.	L13.	L14.
K12.	K13	K14.
J12.	J13.	J14.

USNG 15S WD 6211
City of Columbia,
Missouri



Street Map
Book

December 2015

Parcel Data Source:
Boone County Assessor Office

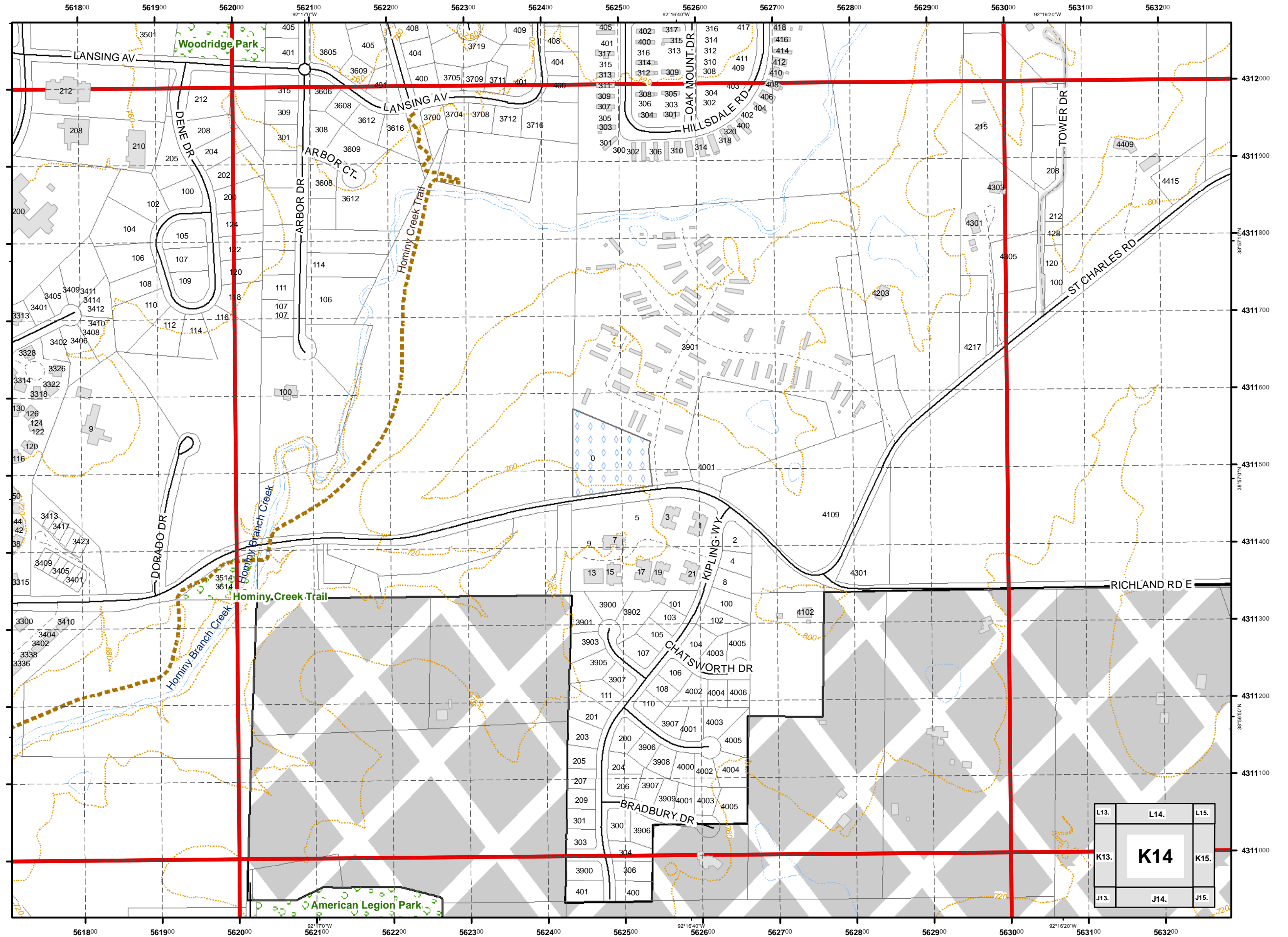
Legend

- Schools
- Roads
- Private Not Named
- Private Named
- Streams
- 40 Ft. Contour Lines
- City Trails
- 100 Meter USNG
- 1,000 Meter USNG
- School Property
- Lakes & Ponds
- City Parks
- Campus
- Cemetery
- Commercial
- Government
- Hospital
- Industrial
- Parcels
- Outside Columbia

1:4,800

0 115 230 460
Feet

Cartography by:
City GIS Office



L13.	L14.	L15.
K13.	K14	K15.
J13.	J14.	J15.

USNG 15S WD 6411
City of Columbia,
Missouri



Street Map
Book

December 2015

Parcel Data Source:
Boone County Assessor Office

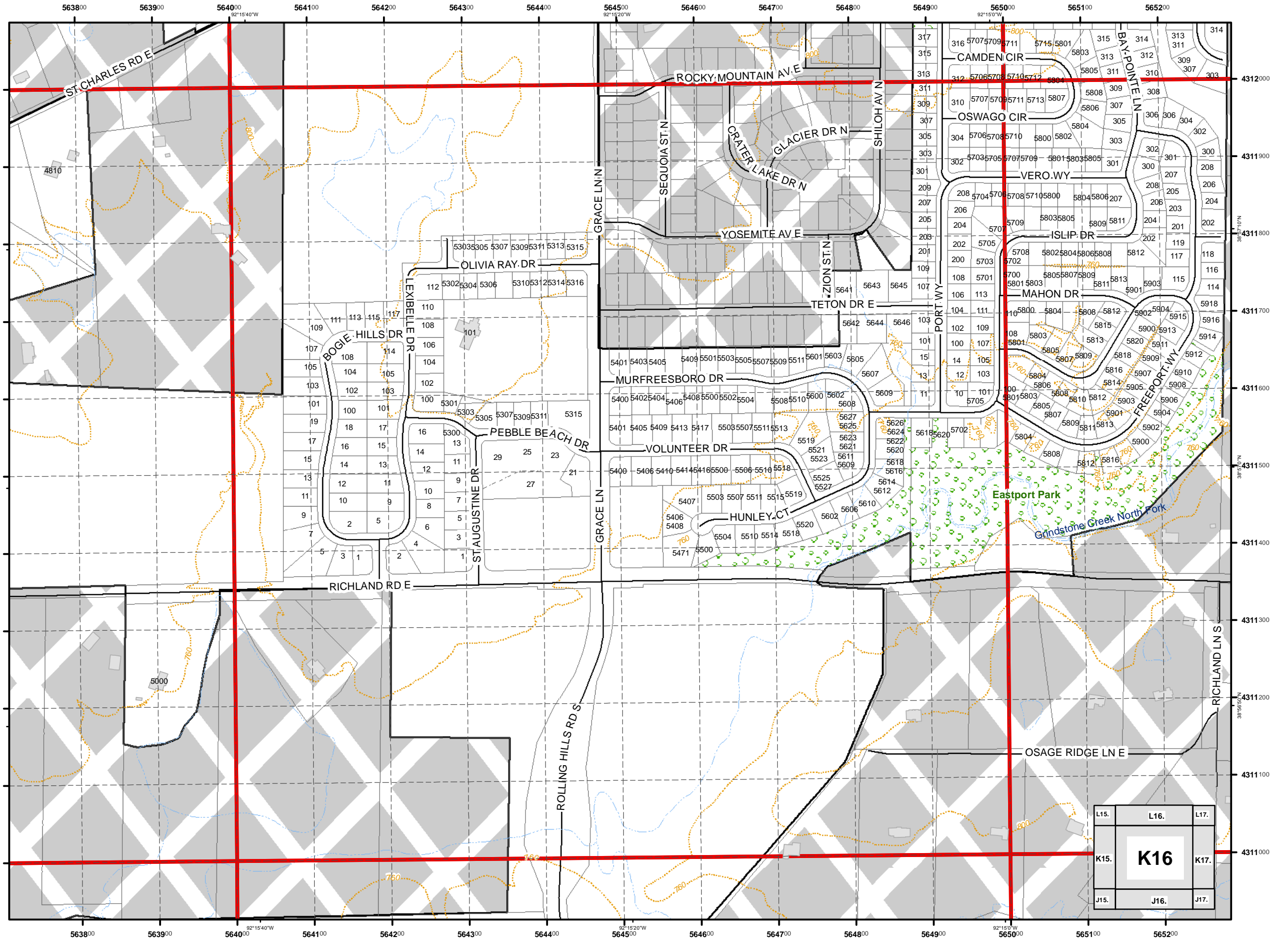
Legend

- Schools
- Roads
- Private Not Named
- Private Named
- Streams
- 40 Ft. Contour Lines
- City Trails
- 100 Meter USNG
- 1,000 Meter USNG
- School Property
- Lakes & Ponds
- City Parks
- Campus
- Cemetery
- Commercial
- Government
- Hospital
- Industrial
- Parcels
- Outside Columbia

1:4,800

0 115 230 460
Feet

Cartography by:
City GIS Office



USNG 15S WD 6511
**City of Columbia,
 Missouri**



**Street Map
 Book**

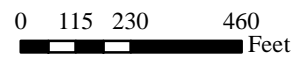
December 2015

Parcel Data Source:
 Boone County Assessor Office

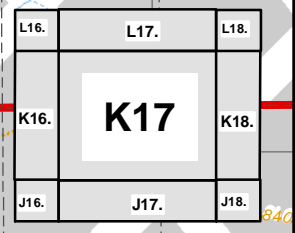
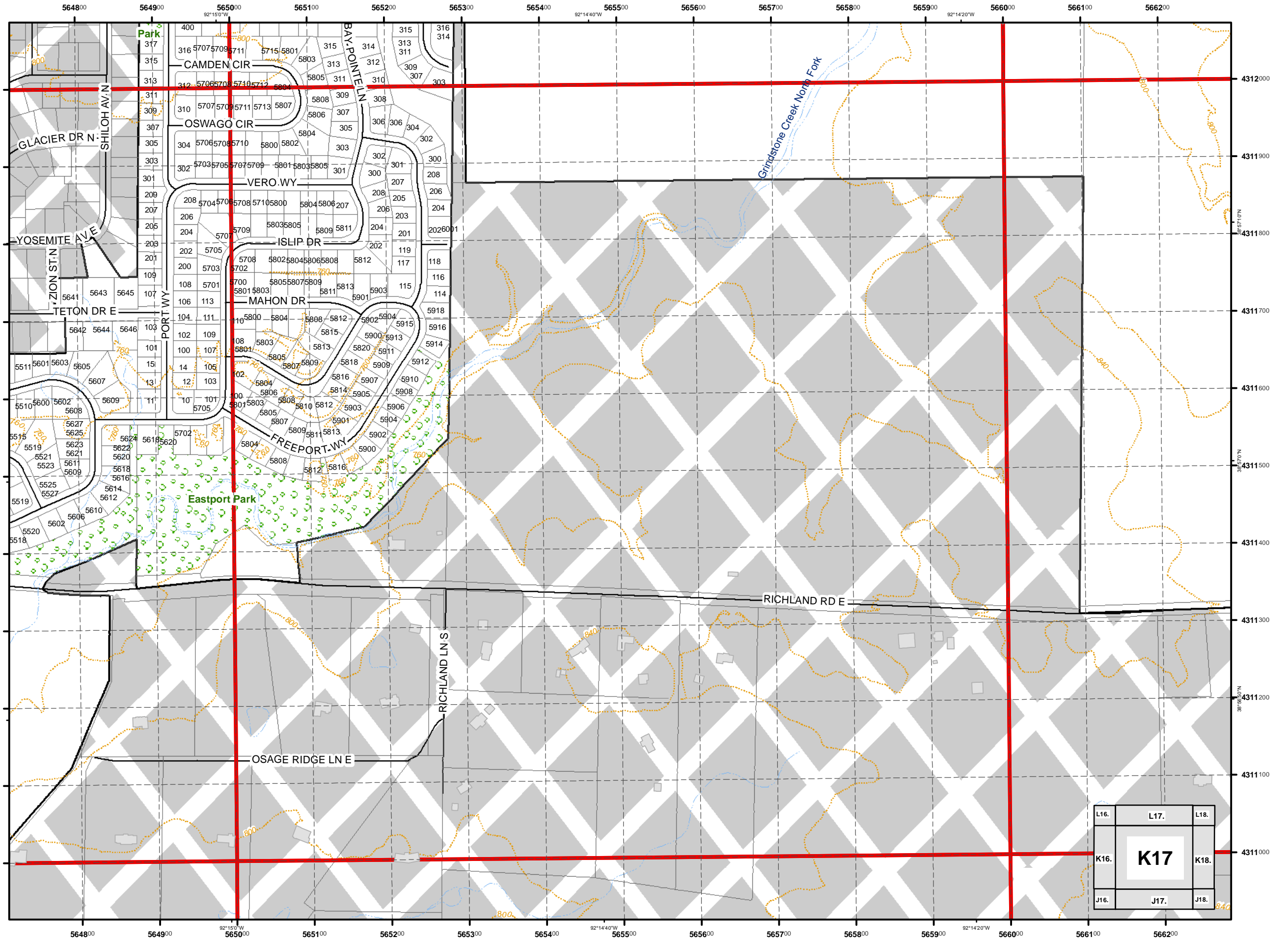
Legend

- Schools
- Roads
- Private Not Named
- Private Named
- Streams
- 40 Ft. Contour Lines
- City Trails
- 100 Meter USNG
- 1,000 Meter USNG
- School Property
- Lakes & Ponds
- City Parks
- Campus
- Cemetery
- Commercial
- Government
- Hospital
- Industrial
- Parcels
- Outside Columbia

1:4,800



Cartography by:
 City GIS Office



USNG 15S WD 6611
**City of Columbia,
 Missouri**



**Street Map
 Book**

December 2015

Parcel Data Source:
 Boone County Assessor Office

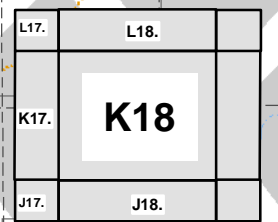
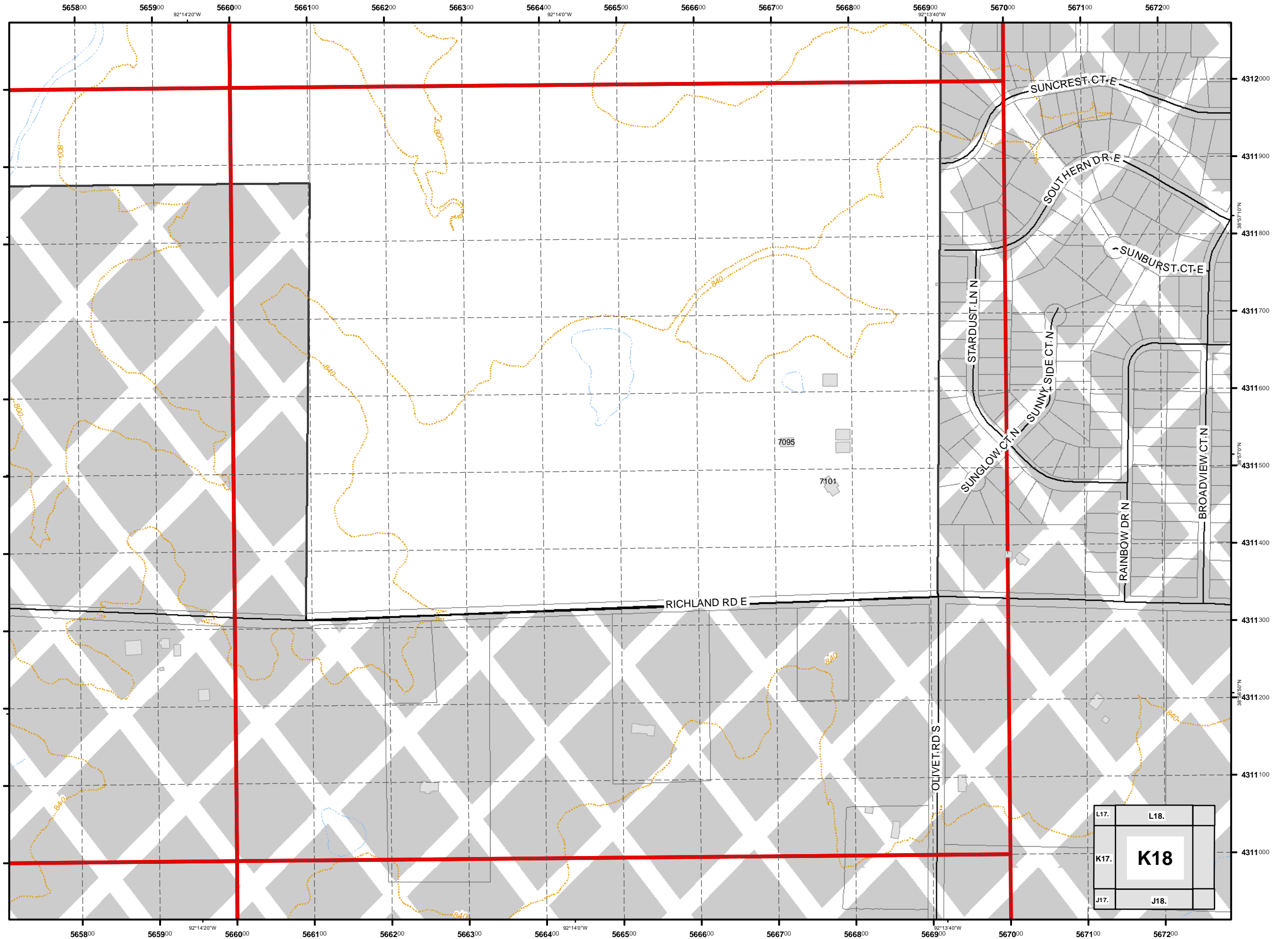
Legend

- Schools
- Roads
- Private Not Named
- Private Named
- Streams
- 40 Ft. Contour Lines
- City Trails
- 100 Meter USNG
- 1,000 Meter USNG
- School Property
- Lakes & Ponds
- City Parks
- Campus
- Cemetery
- Commercial
- Government
- Hospital
- Industrial
- Parcels
- Outside Columbia

1:4,800

0 115 230 460
 Feet

Cartography by:
 City GIS Office



USNG 15S WD 5012

City of Columbia,
Missouri



Street Map Book

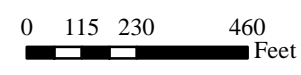
December 2015

Parcel Data Source:
Boone County Assessor Office

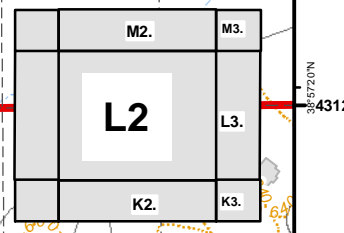
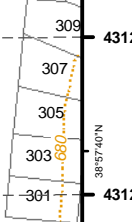
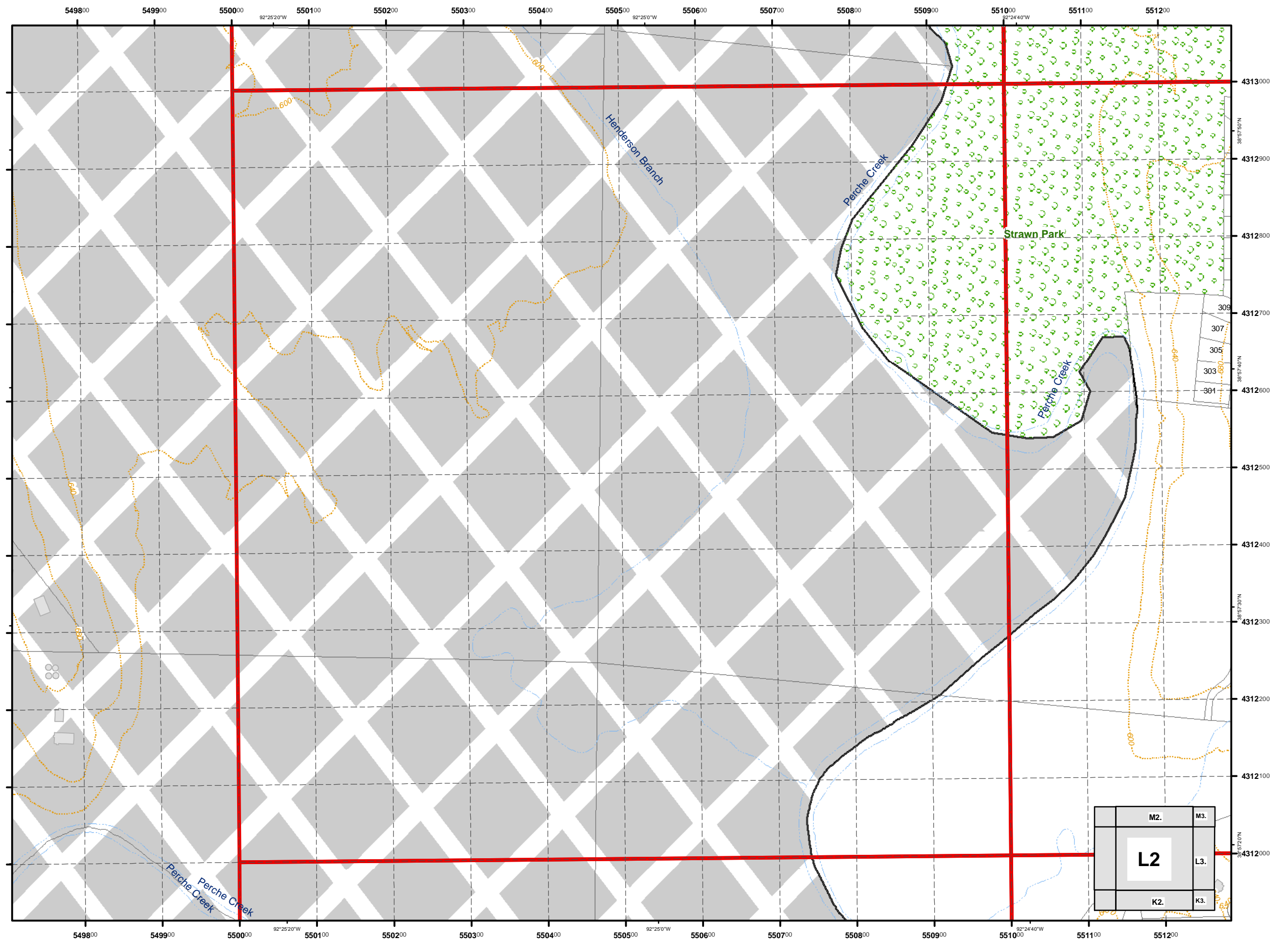
Legend

- Schools
- Roads
- Private Not Named
- Private Named
- Streams
- 40 Ft. Contour Lines
- City Trails
- 100 Meter USNG
- 1,000 Meter USNG
- School Property
- Lakes & Ponds
- City Parks
- Campus
- Cemetery
- Commercial
- Government
- Hospital
- Industrial
- Parcels
- Outside Columbia

1:4,800



Cartography by:
City GIS Office



USNG 15S WD 5112
City of Columbia,
Missouri



Street Map
Book

December 2015

Parcel Data Source:
Boone County Assessor Office

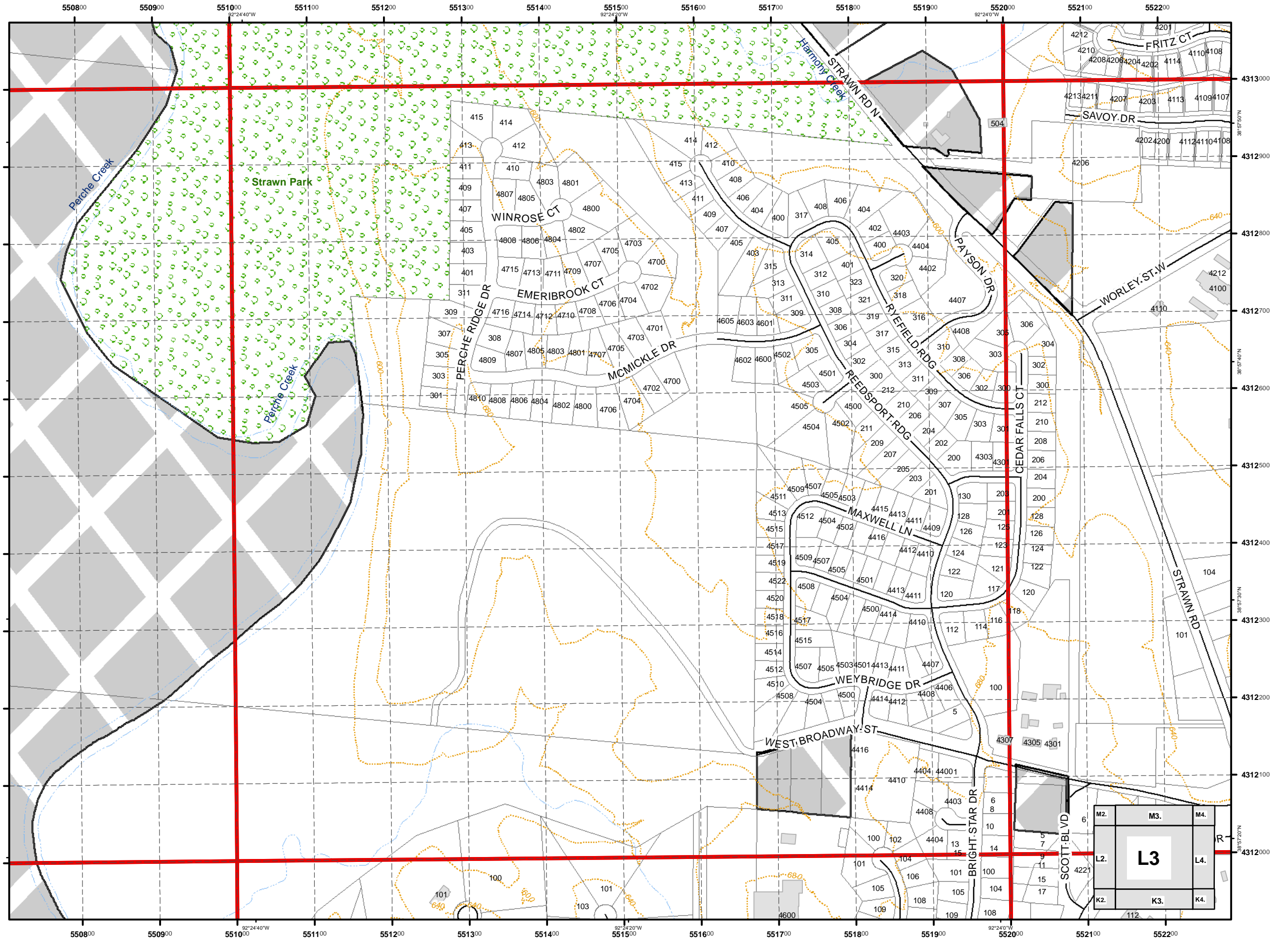
Legend

- Schools
- Roads
- Private Not Named
- Private Named
- Streams
- 40 Ft. Contour Lines
- City Trails
- 100 Meter USNG
- 1,000 Meter USNG
- School Property
- Lakes & Ponds
- City Parks
- Campus
- Cemetery
- Commercial
- Government
- Hospital
- Industrial
- Parcels
- Outside Columbia

1:4,800

0 115 230 460
Feet

Cartography by:
City GIS Office



USNG 15S WD 5212
City of Columbia,
Missouri



Street Map
Book

December 2015

Parcel Data Source:
Boone County Assessor Office

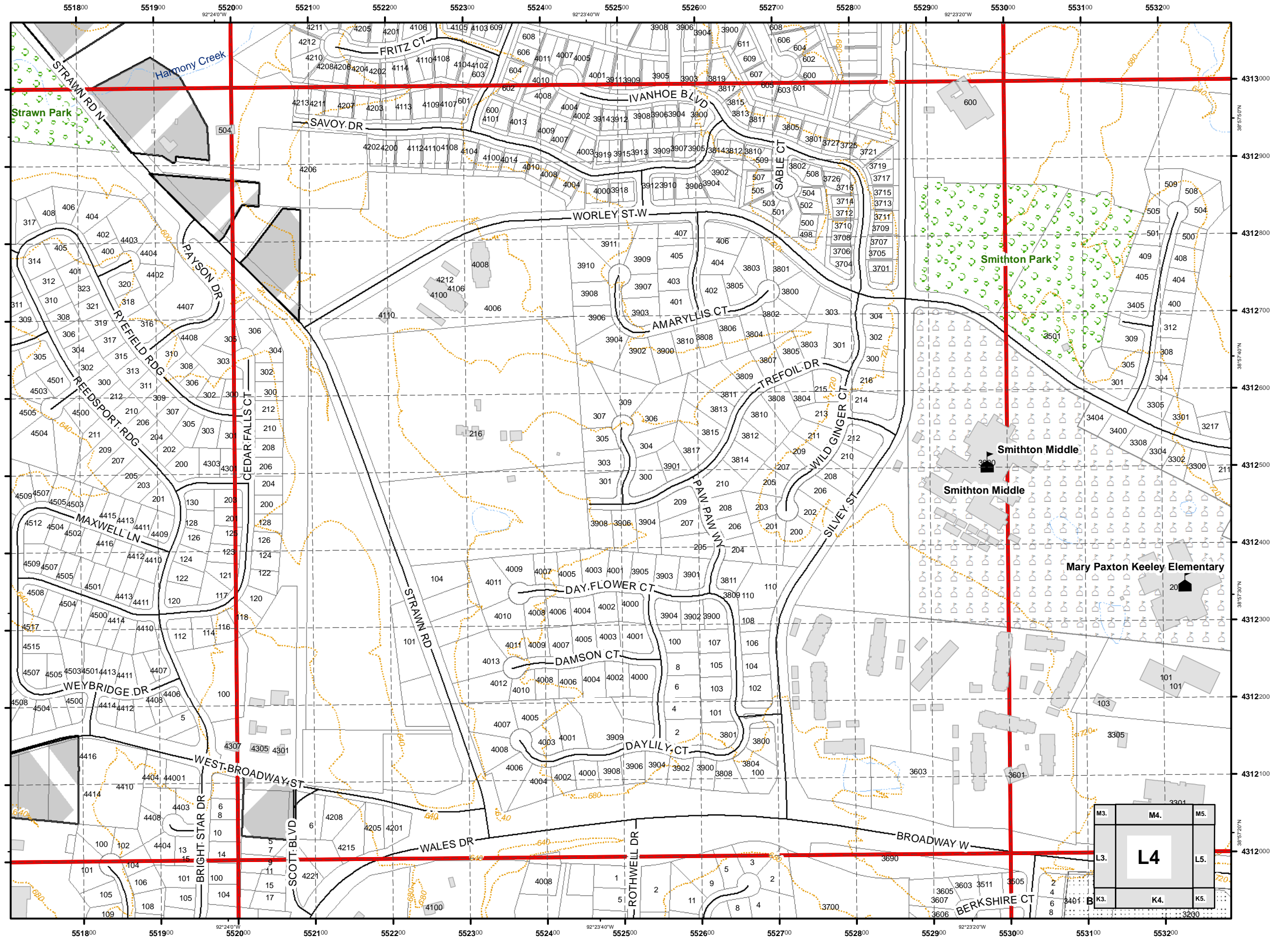
Legend

- Schools
- Roads
- Private Not Named
- Private Named
- Streams
- 40 Ft. Contour Lines
- City Trails
- 100 Meter USNG
- 1,000 Meter USNG
- School Property
- Lakes & Ponds
- City Parks
- Campus
- Cemetery
- Commercial
- Government
- Hospital
- Industrial
- Parcels
- Outside Columbia

1:4,800

0 115 230 460
Feet

Cartography by:
City GIS Office



USNG 15S WD 5312
City of Columbia,
Missouri



Street Map
Book

December 2015

Parcel Data Source:
Boone County Assessor Office

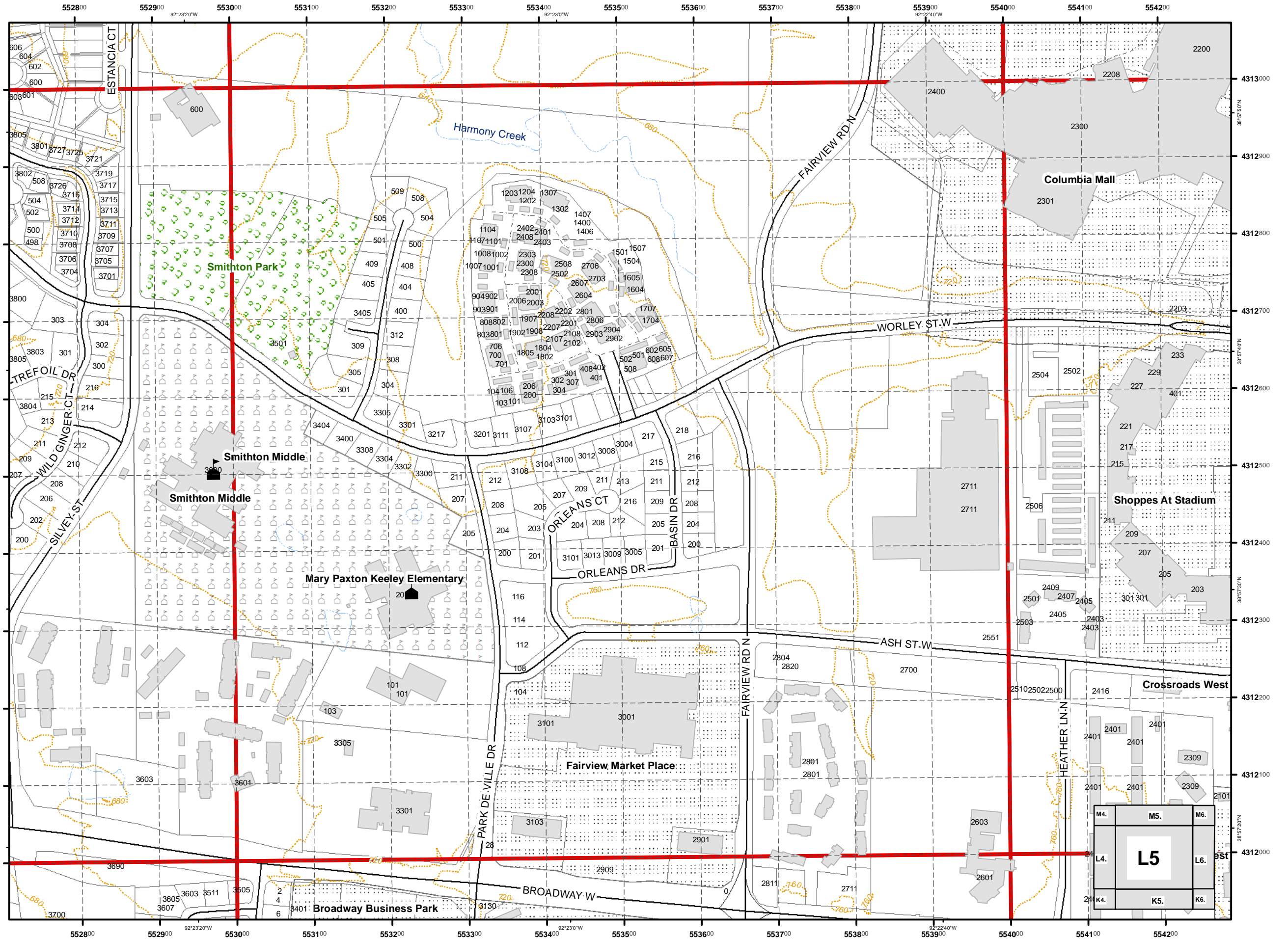
Legend

- Schools
- Roads
- Private Not Named
- Private Named
- Streams
- 40 Ft. Contour Lines
- City Trails
- 100 Meter USNG
- 1,000 Meter USNG
- School Property
- Lakes & Ponds
- City Parks
- Campus
- Cemetery
- Commercial
- Government
- Hospital
- Industrial
- Parcels
- Outside Columbia

1:4,800

0 115 230 460 Feet

Cartography by:
City GIS Office



USNG 15S WD 5412
**City of Columbia,
 Missouri**



**Street Map
 Book**
 December 2015

Parcel Data Source:
 Boone County Assessor Office

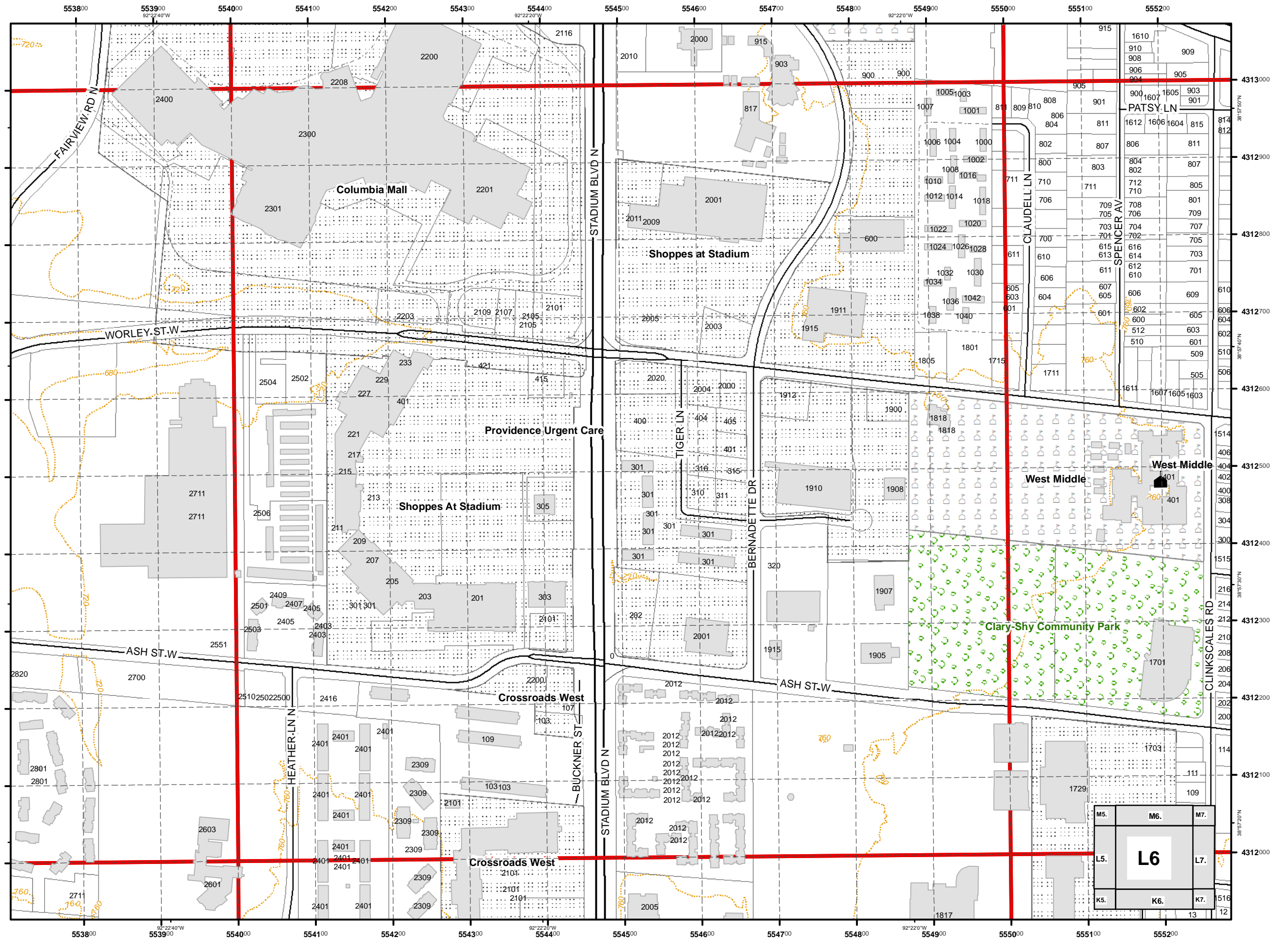
Legend

- Schools
- Roads
- Private Not Named
- Private Named
- Streams
- 40 Ft. Contour Lines
- City Trails
- 100 Meter USNG
- 1,000 Meter USNG
- School Property
- Lakes & Ponds
- City Parks
- Campus
- Cemetery
- Commercial
- Government
- Hospital
- Industrial
- Parcels
- Outside Columbia

1:4,800

0 115 230 460
 Feet

Cartography by:
 City GIS Office



USNG 15S WD 5512
City of Columbia,
Missouri



Street Map
Book

December 2015

Parcel Data Source:
Boone County Assessor Office

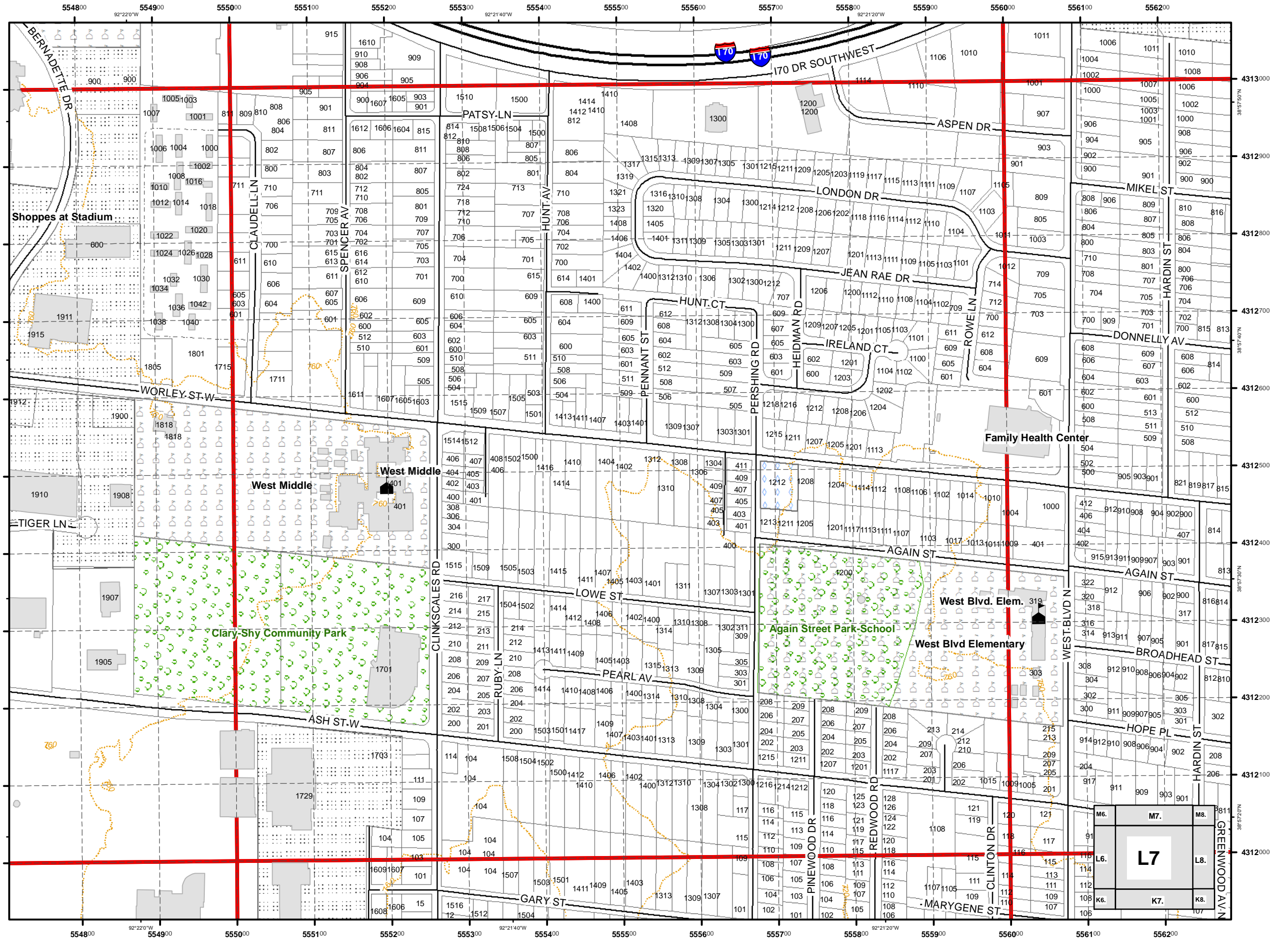
Legend

- Schools
- Roads
- Private Not Named
- Private Named
- Streams
- 40 Ft. Contour Lines
- City Trails
- 100 Meter USNG
- 1,000 Meter USNG
- School Property
- Lakes & Ponds
- City Parks
- Campus
- Cemetery
- Commercial
- Government
- Hospital
- Industrial
- Parcels
- Outside Columbia

1:4,800

0 115 230 460
Feet

Cartography by:
City GIS Office



USNG 15S WD 5612
City of Columbia,
Missouri



Street Map
Book

December 2015

Parcel Data Source:
Boone County Assessor Office

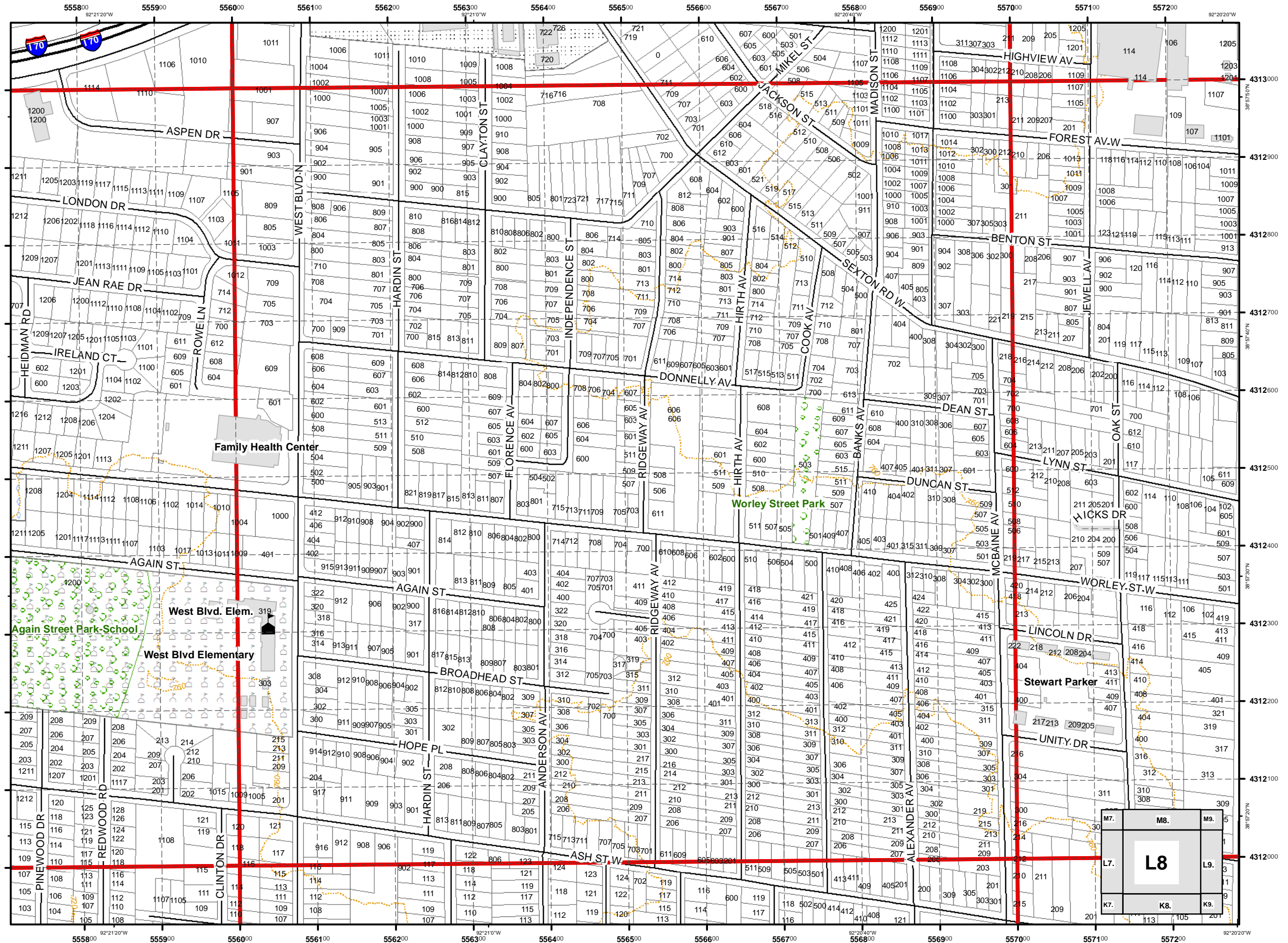
Legend

- Schools
- Roads
- Private Not Named
- Private Named
- Streams
- 40 Ft. Contour Lines
- City Trails
- 100 Meter USNG
- 1,000 Meter USNG
- School Property
- Lakes & Ponds
- City Parks
- Campus
- Cemetery
- Commercial
- Government
- Hospital
- Industrial
- Parcels
- Outside Columbia

1:4,800

0 115 230 460
Feet

Cartography by:
City GIS Office



USNG 15S WD 5712
City of Columbia,
Missouri



Street Map
Book
December 2015

Parcel Data Source:
Boone County Assessor Office

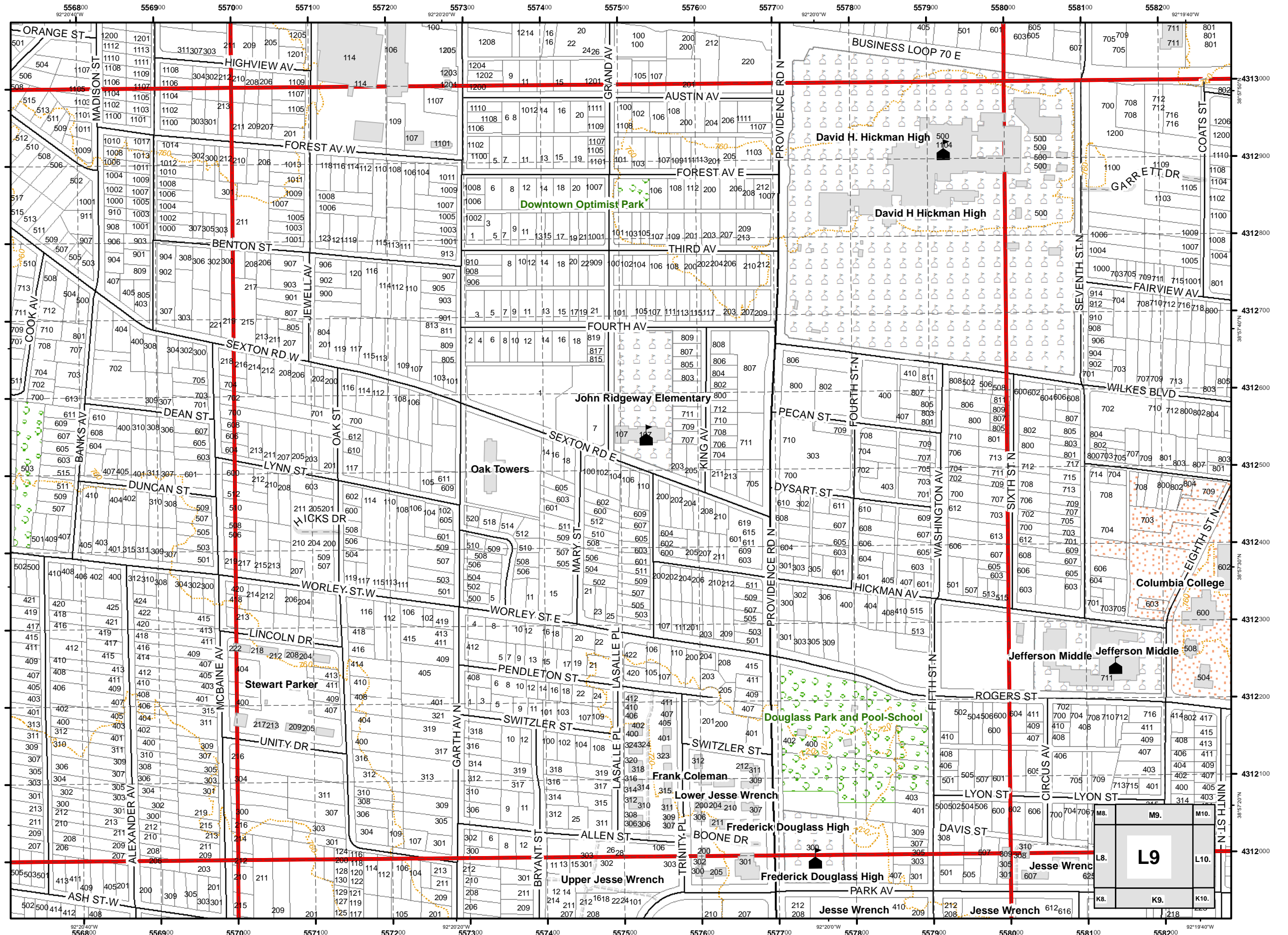
Legend

- Schools
- Roads
- Private Not Named
- Private Named
- Streams
- 40 Ft. Contour Lines
- City Trails
- 1,000 Meter USNG
- 100 Meter USNG
- School Property
- Lakes & Ponds
- City Parks
- Campus
- Cemetery
- Commercial
- Government
- Hospital
- Industrial
- Parcels
- Outside Columbia

1:4,800

0 115 230 460
Feet

Cartography by:
City GIS Office



USNG 15S WD 5812
City of Columbia,
Missouri



Street Map
Book
December 2015

Parcel Data Source:
Boone County Assessor Office

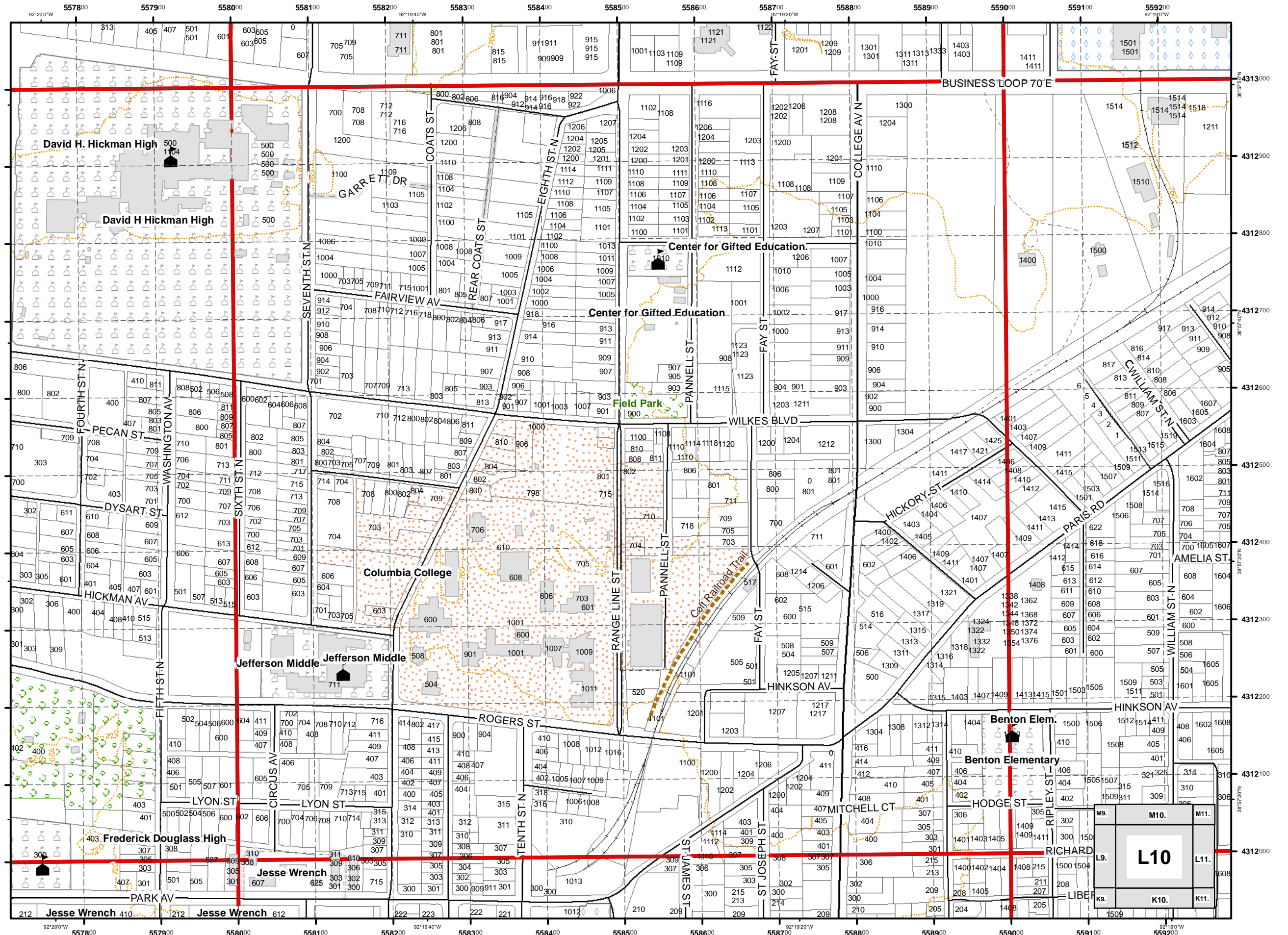
Legend

- Schools
- Roads
- Private Not Named
- Private Named
- Streams
- 40 Ft. Contour Lines
- City Trails
- 100 Meter USNG
- 1,000 Meter USNG
- School Property
- Lakes & Ponds
- City Parks
- Campus
- Cemetery
- Commercial
- Government
- Hospital
- Industrial
- Parcels
- Outside Columbia

1:4,800

0 115 230 460
Feet

Cartography by:
City GIS Office



USNG 15S WD 5912
City of Columbia,
Missouri



Street Map
Book

December 2015

Parcel Data Source:
Boone County Assessor Office

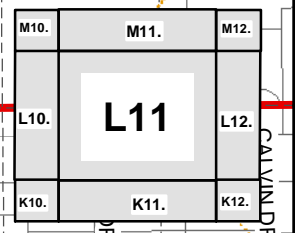
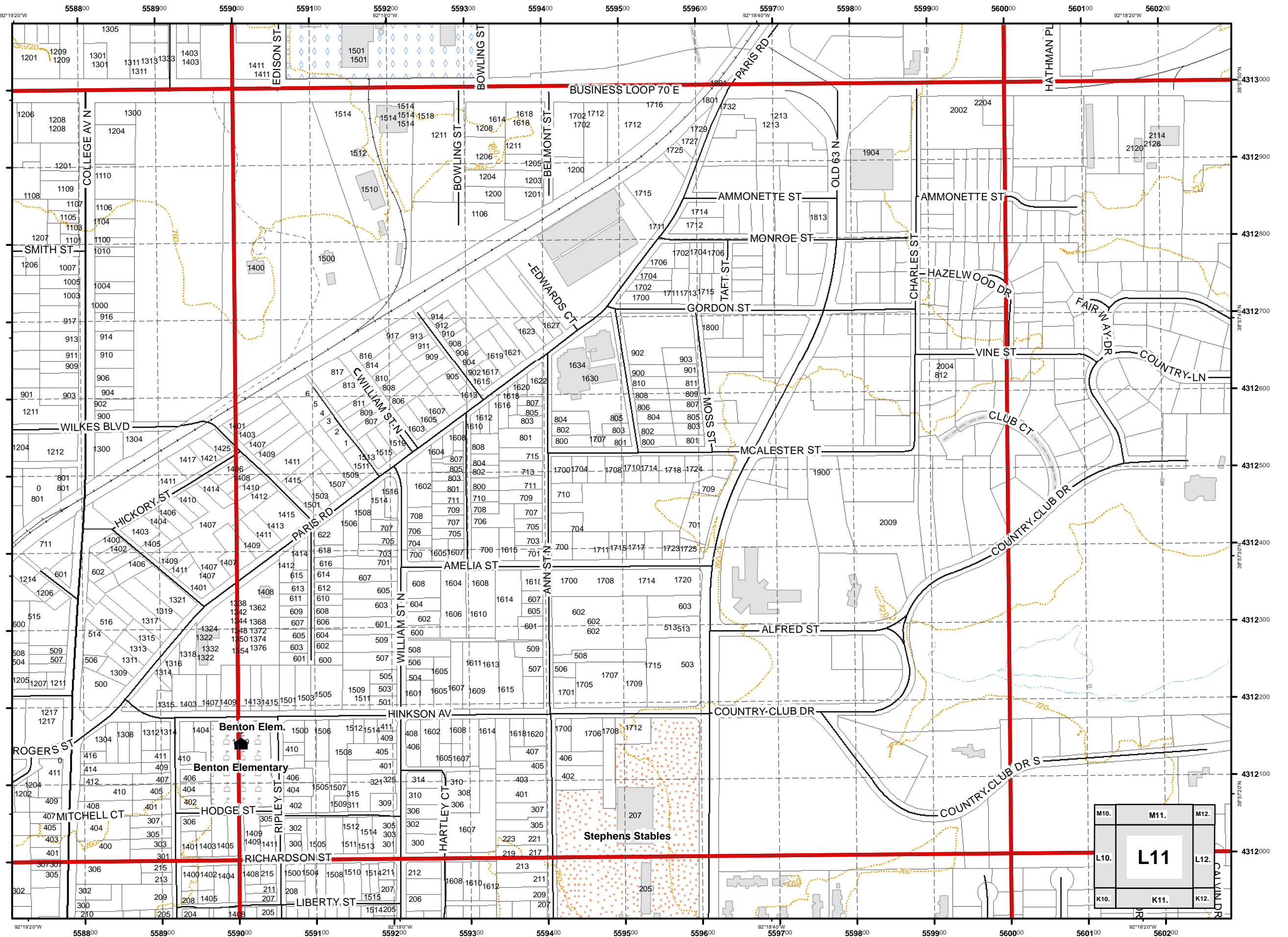
Legend

- Schools
- Roads
- Private Not Named
- Private Named
- Streams
- 40 Ft. Contour Lines
- City Trails
- 100 Meter USNG
- 1,000 Meter USNG
- School Property
- Lakes & Ponds
- City Parks
- Campus
- Cemetery
- Commercial
- Government
- Hospital
- Industrial
- Parcels
- Outside Columbia

1:4,800

0 115 230 460
Feet

Cartography by:
City GIS Office



USNG 15S WD 6012
**City of Columbia,
 Missouri**



**Street Map
 Book**

December 2015

Parcel Data Source:
 Boone County Assessor Office

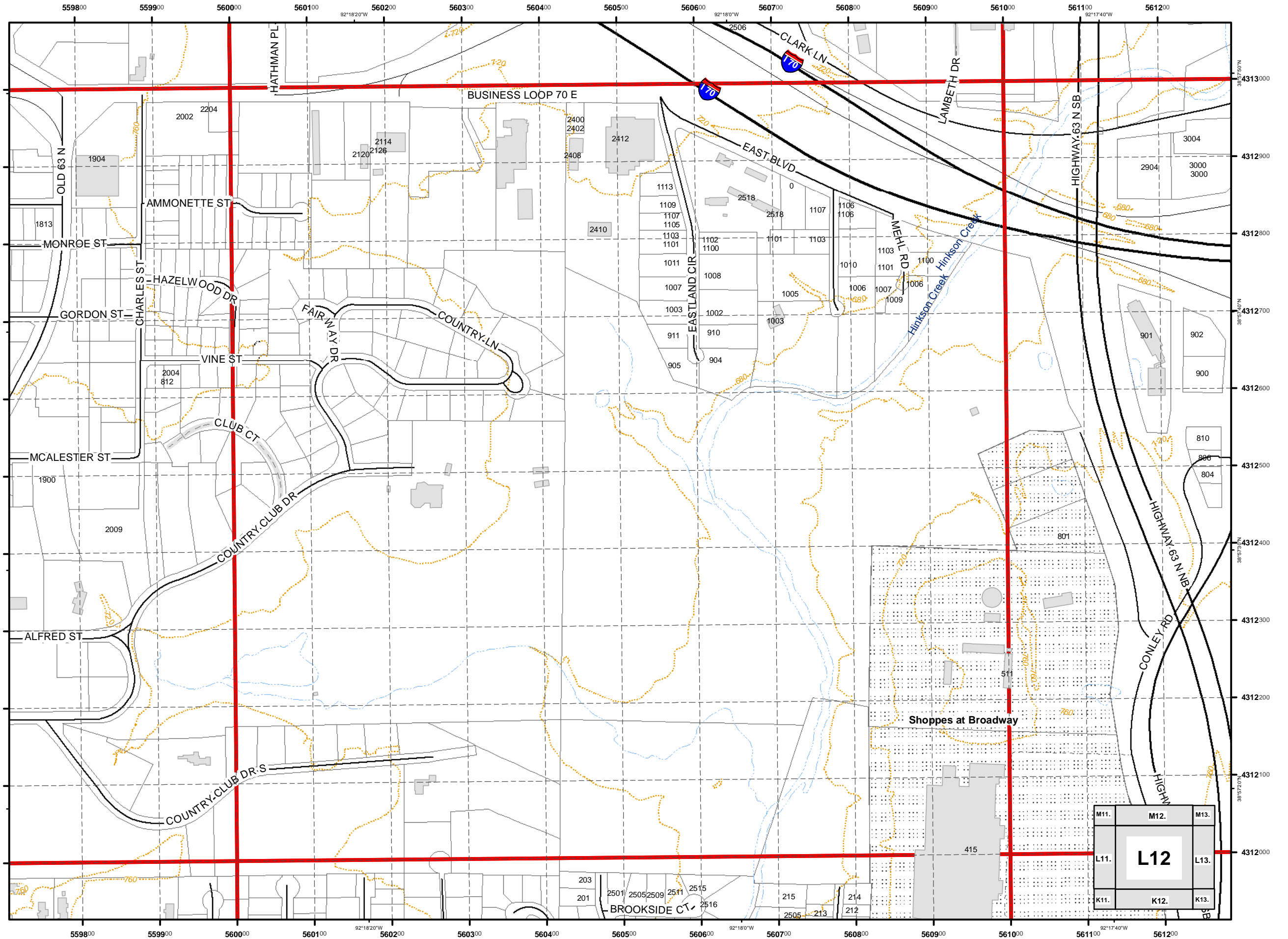
Legend

- Schools
- Roads
- Private Not Named
- Private Named
- Streams
- 40 Ft. Contour Lines
- City Trails
- 100 Meter USNG
- 1,000 Meter USNG
- School Property
- Lakes & Ponds
- City Parks
- Campus
- Cemetery
- Commercial
- Government
- Hospital
- Industrial
- Parcels
- Outside Columbia

1:4,800

0 115 230 460
 Feet

Cartography by:
 City GIS Office



M11.	M12.	M13.
L11.	L12	L13.
K11.	K12.	K13.

USNG 15S WD 6112
City of Columbia,
Missouri



Street Map
Book

December 2015

Parcel Data Source:
Boone County Assessor Office

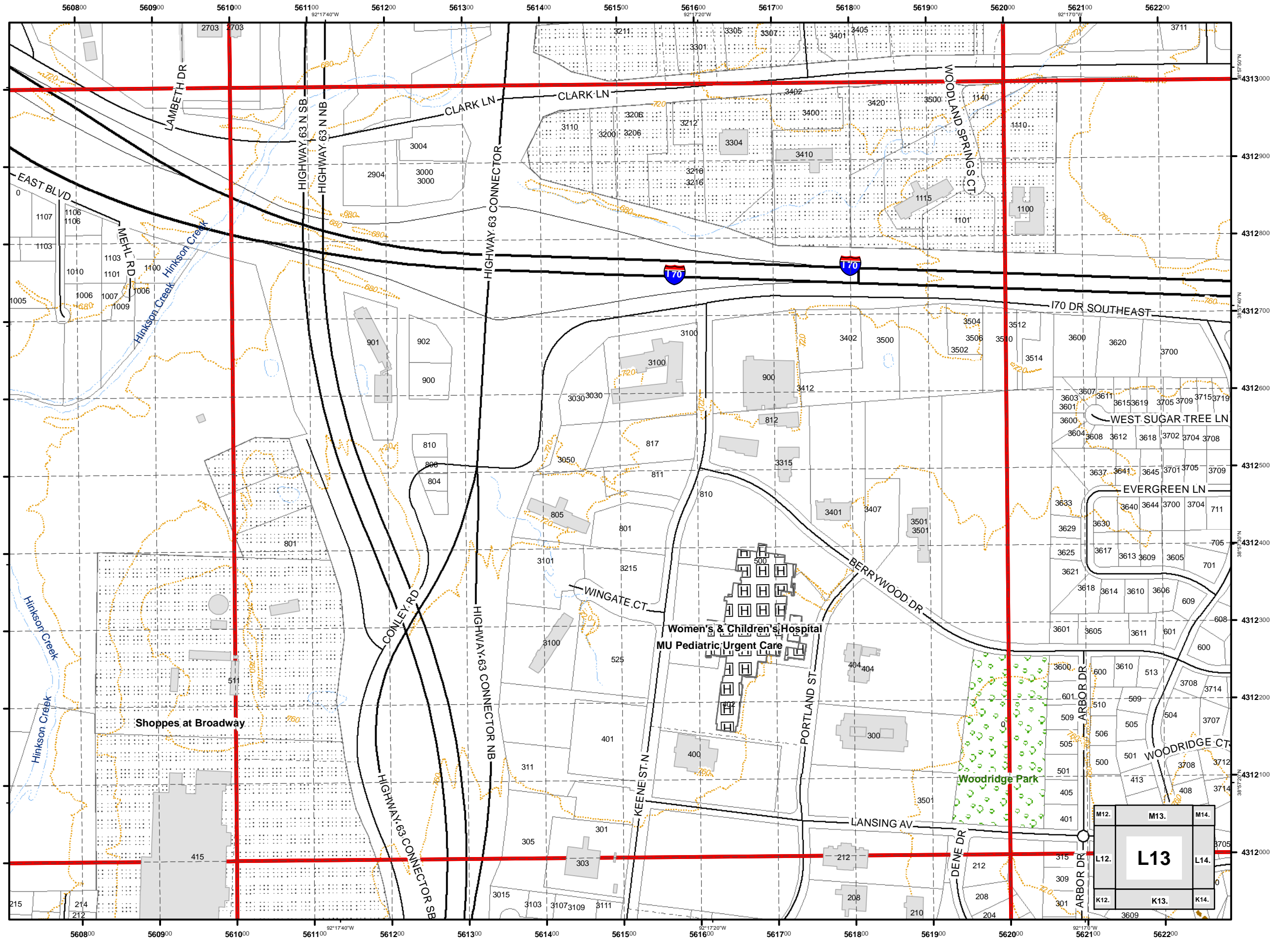
Legend

- Schools
- Roads
- Private Not Named
- Private Named
- Streams
- 40 Ft. Contour Lines
- City Trails
- 100 Meter USNG
- 1,000 Meter USNG
- School Property
- Lakes & Ponds
- City Parks
- Campus
- Cemetery
- Commercial
- Government
- Hospital
- Industrial
- Parcels
- Outside Columbia

1:4,800

0 115 230 460
Feet

Cartography by:
City GIS Office



USNG 15S WD 6212

City of Columbia,
Missouri



Street Map Book

December 2015

Parcel Data Source:
Boone County Assessor Office

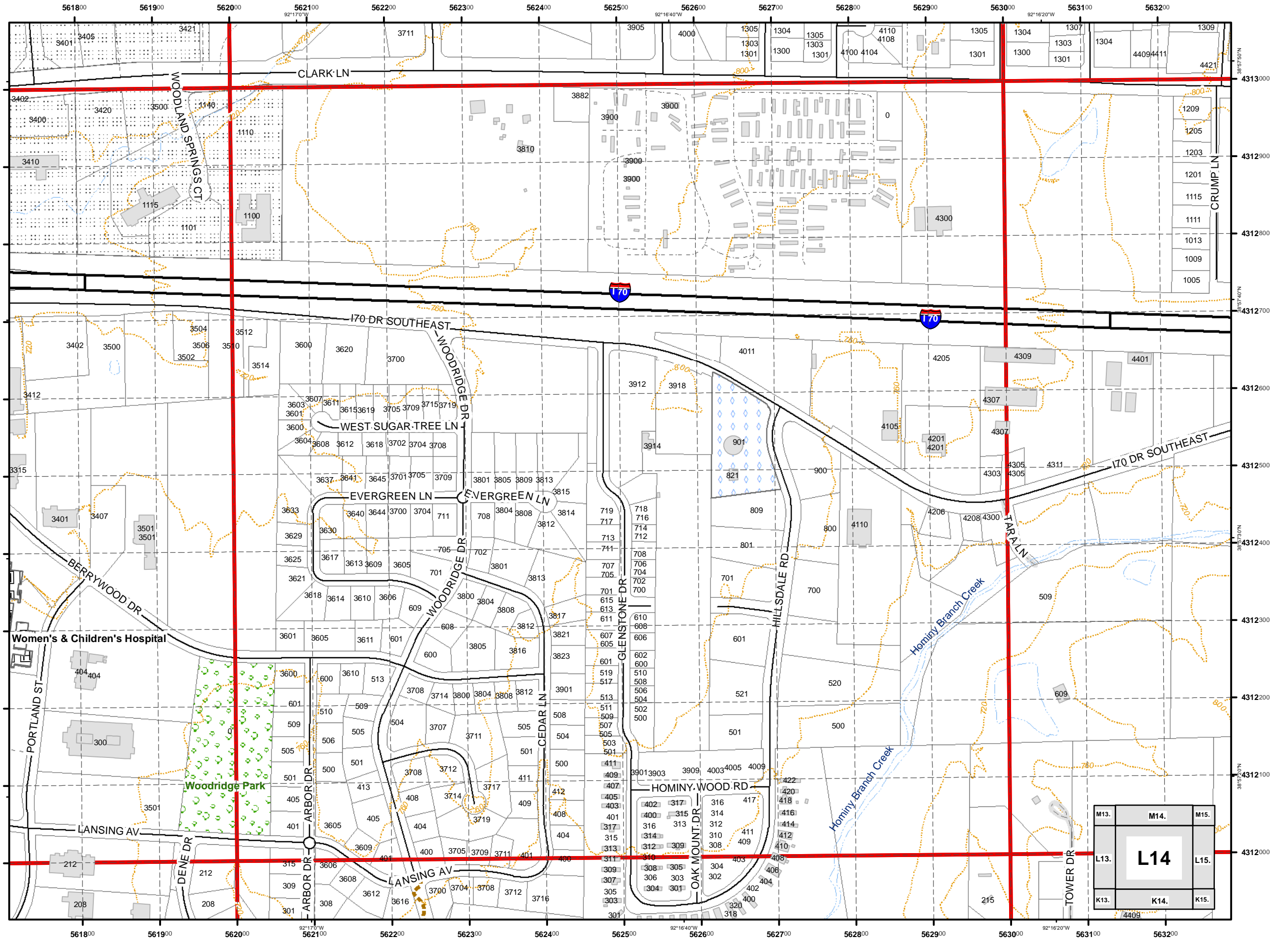
Legend

- Schools
- Roads
- Private Not Named
- Private Named
- Streams
- 40 Ft. Contour Lines
- City Trails
- 100 Meter USNG
- 1,000 Meter USNG
- School Property
- Lakes & Ponds
- City Parks
- Campus
- Cemetery
- Commercial
- Government
- Hospital
- Industrial
- Parcels
- Outside Columbia

1:4,800

0 115 230 460
Feet

Cartography by:
City GIS Office



USNG 15S WD 6312
City of Columbia,
Missouri



Street Map
Book

December 2015

Parcel Data Source:
Boone County Assessor Office

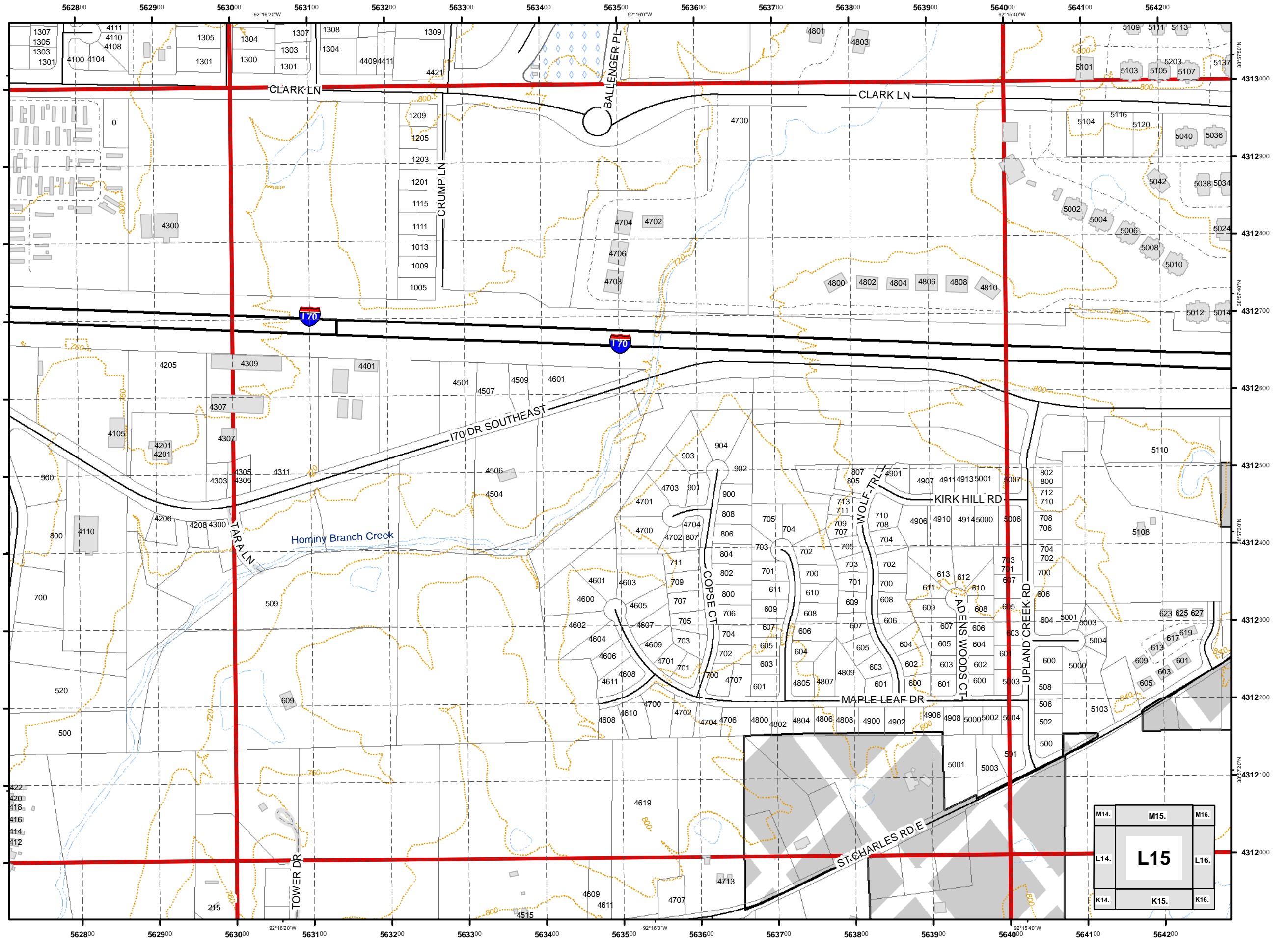
Legend

- Schools
- Roads
- Private Not Named
- Private Named
- Streams
- 40 Ft. Contour Lines
- City Trails
- 100 Meter USNG
- 1,000 Meter USNG
- School Property
- Lakes & Ponds
- City Parks
- Campus
- Cemetery
- Commercial
- Government
- Hospital
- Industrial
- Parcels
- Outside Columbia

1:4,800

0 115 230 460
Feet

Cartography by:
City GIS Office



USNG 15S WD 6412
City of Columbia,
Missouri



Street Map
Book

December 2015

Parcel Data Source:
Boone County Assessor Office

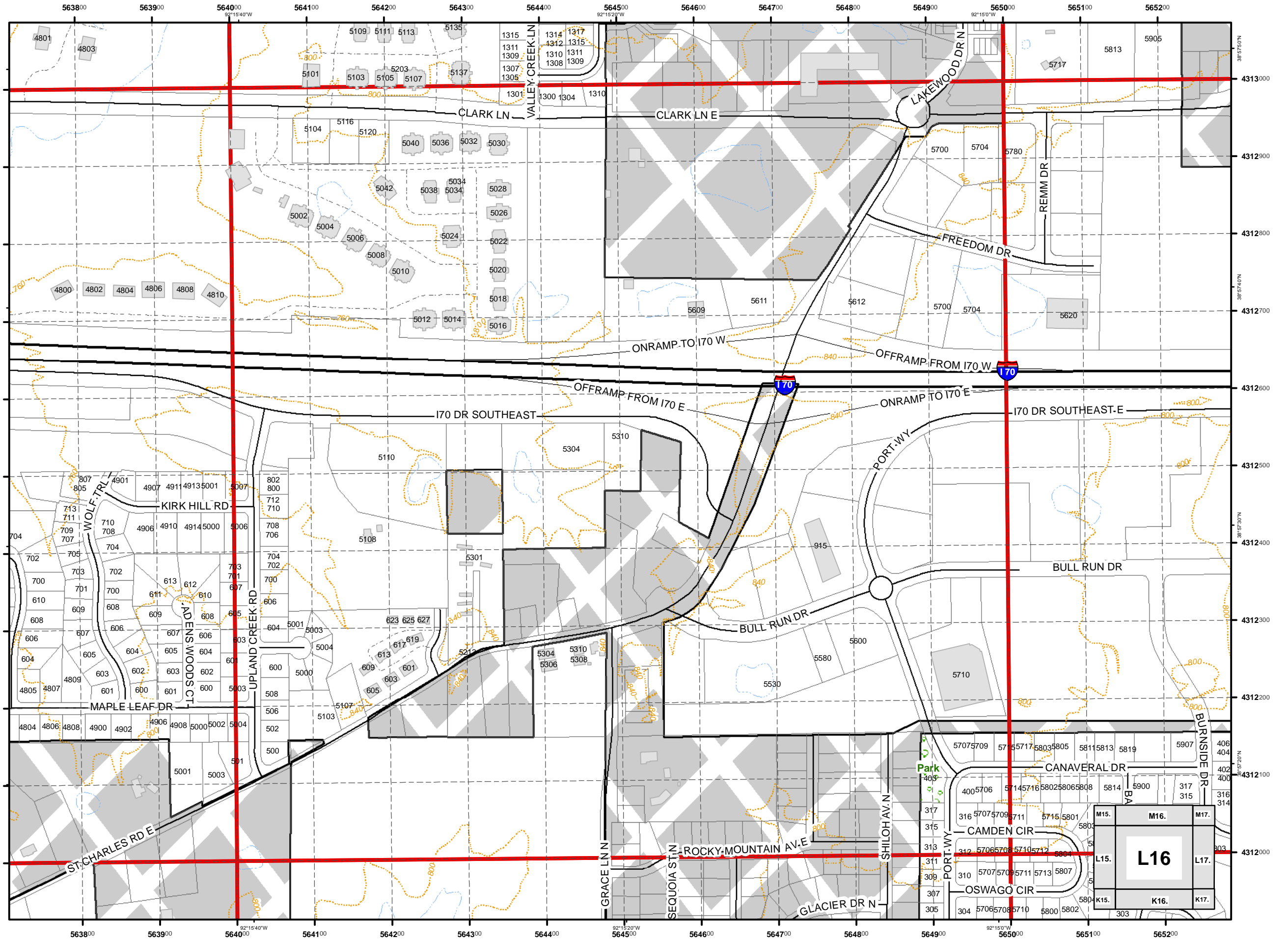
Legend

- Schools
- Roads
- Private Not Named
- Private Named
- Streams
- 40 Ft. Contour Lines
- City Trails
- 100 Meter USNG
- 1,000 Meter USNG
- School Property
- Lakes & Ponds
- City Parks
- Campus
- Cemetery
- Commercial
- Government
- Hospital
- Industrial
- Parcels
- Outside Columbia

1:4,800

0 115 230 460
Feet

Cartography by:
City GIS Office



USNG 15S WD 6512
City of Columbia,
Missouri



Street Map Book

December 2015

Parcel Data Source:
Boone County Assessor Office

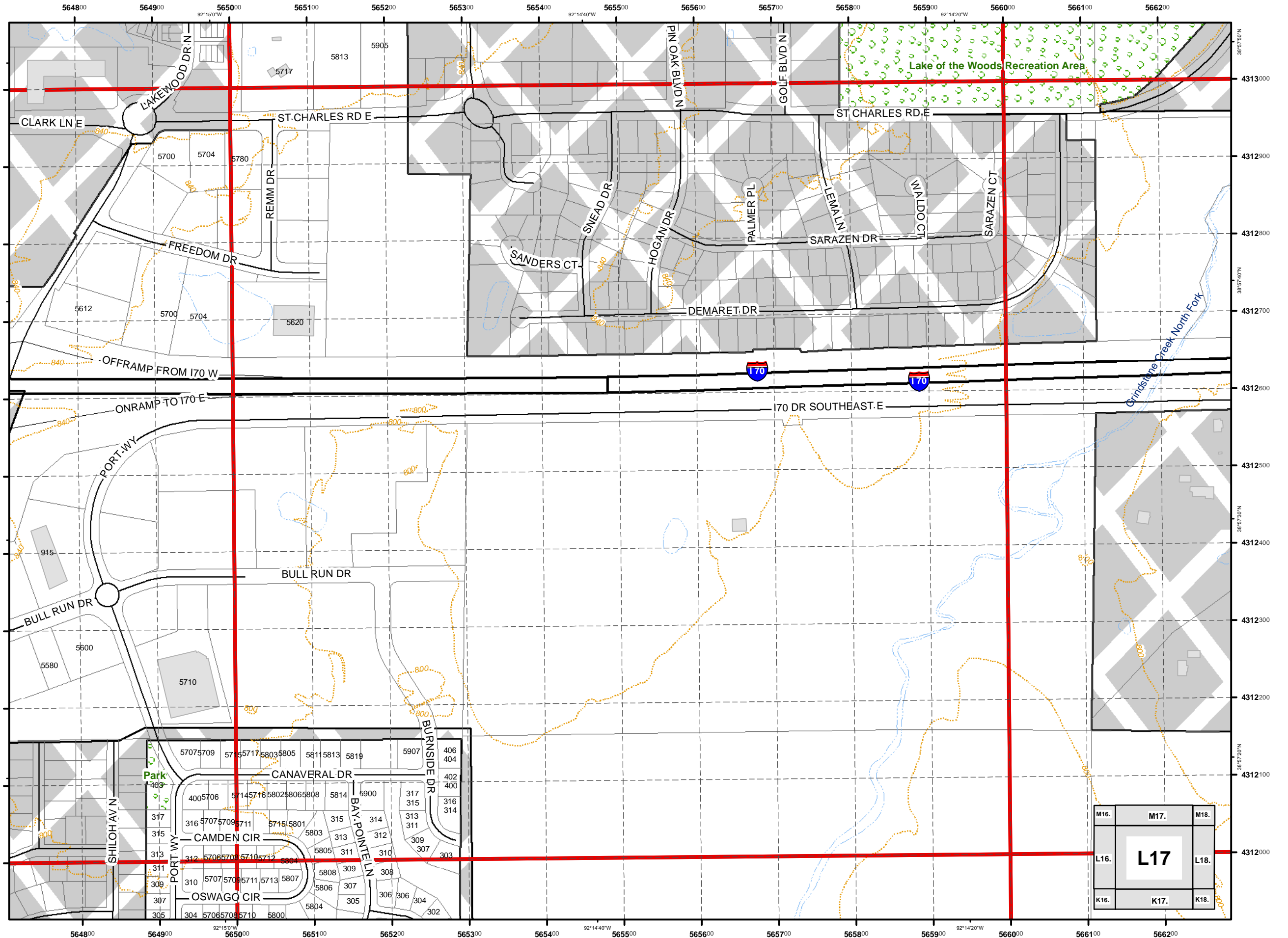
Legend

- Schools
- Roads
- Private Not Named
- Private Named
- Streams
- 40 Ft. Contour Lines
- City Trails
- 100 Meter USNG
- 1,000 Meter USNG
- School Property
- Lakes & Ponds
- City Parks
- Campus
- Cemetery
- Commercial
- Government
- Hospital
- Industrial
- Parcels
- Outside Columbia

1:4,800

0 115 230 460
Feet

Cartography by:
City GIS Office



M16.	M17.	M18.
L16.	L17	L18.
K16.	K17.	K18.

USNG 15S WD 6612
 City of Columbia,
 Missouri



*Street Map
 Book*

December 2015

Parcel Data Source:
 Boone County Assessor Office

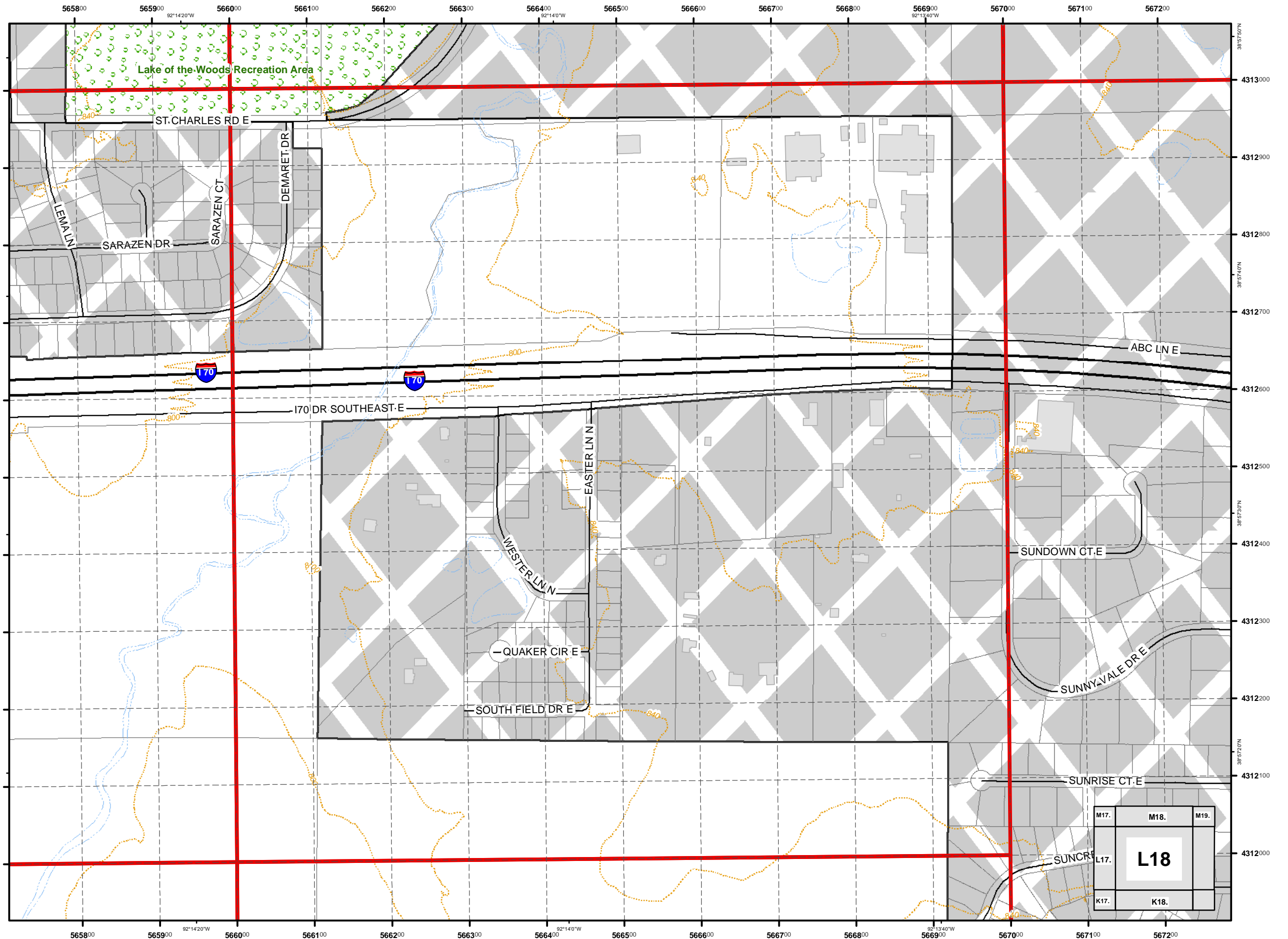
Legend

- Schools
- Roads
- Private Not Named
- Private Named
- Streams
- 40 Ft. Contour Lines
- City Trails
- 100 Meter USNG
- 1,000 Meter USNG
- School Property
- Lakes & Ponds
- City Parks
- Campus
- Cemetery
- Commercial
- Government
- Hospital
- Industrial
- Parcels
- Outside Columbia

1:4,800

0 115 230 460
 Feet

Cartography by:
 City GIS Office



USNG 15S WD 5013
**City of Columbia,
 Missouri**



**Street Map
 Book**

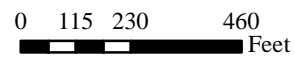
December 2015

Parcel Data Source:
 Boone County Assessor Office

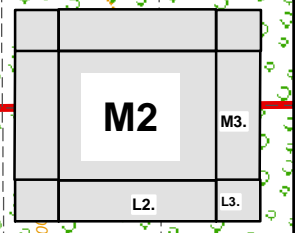
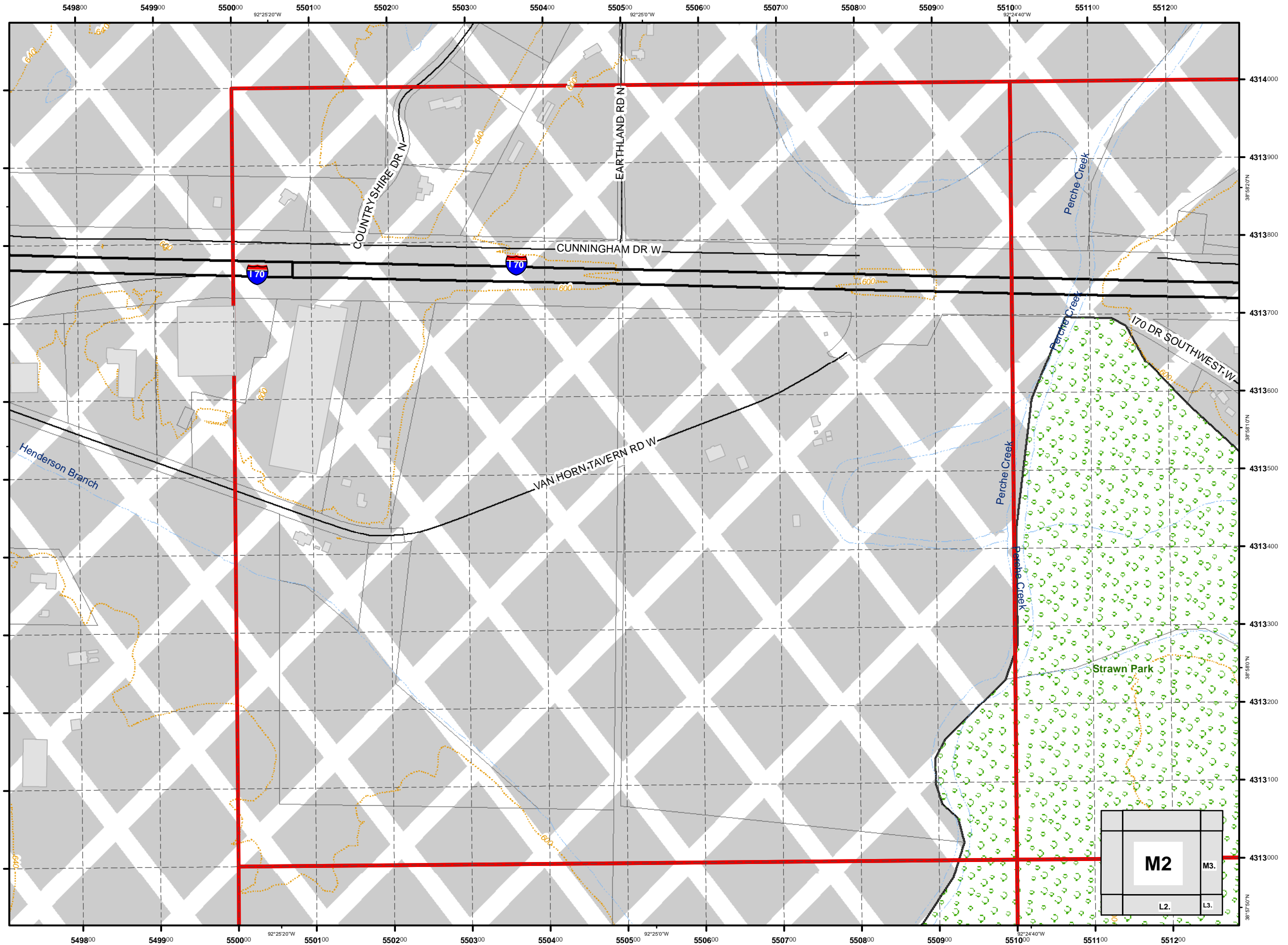
Legend

- Schools
- Roads
- Private Not Named
- Private Named
- Streams
- 40 Ft. Contour Lines
- City Trails
- 100 Meter USNG
- 1,000 Meter USNG
- School Property
- Lakes & Ponds
- City Parks
- Campus
- Cemetery
- Commercial
- Government
- Hospital
- Industrial
- Parcels
- Outside Columbia

1:4,800



Cartography by:
 City GIS Office



USNG 15S WD 5213
 City of Columbia,
 Missouri



Street Map
 Book

December 2015

Parcel Data Source:
 Boone County Assessor Office

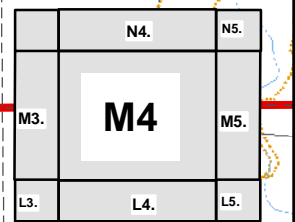
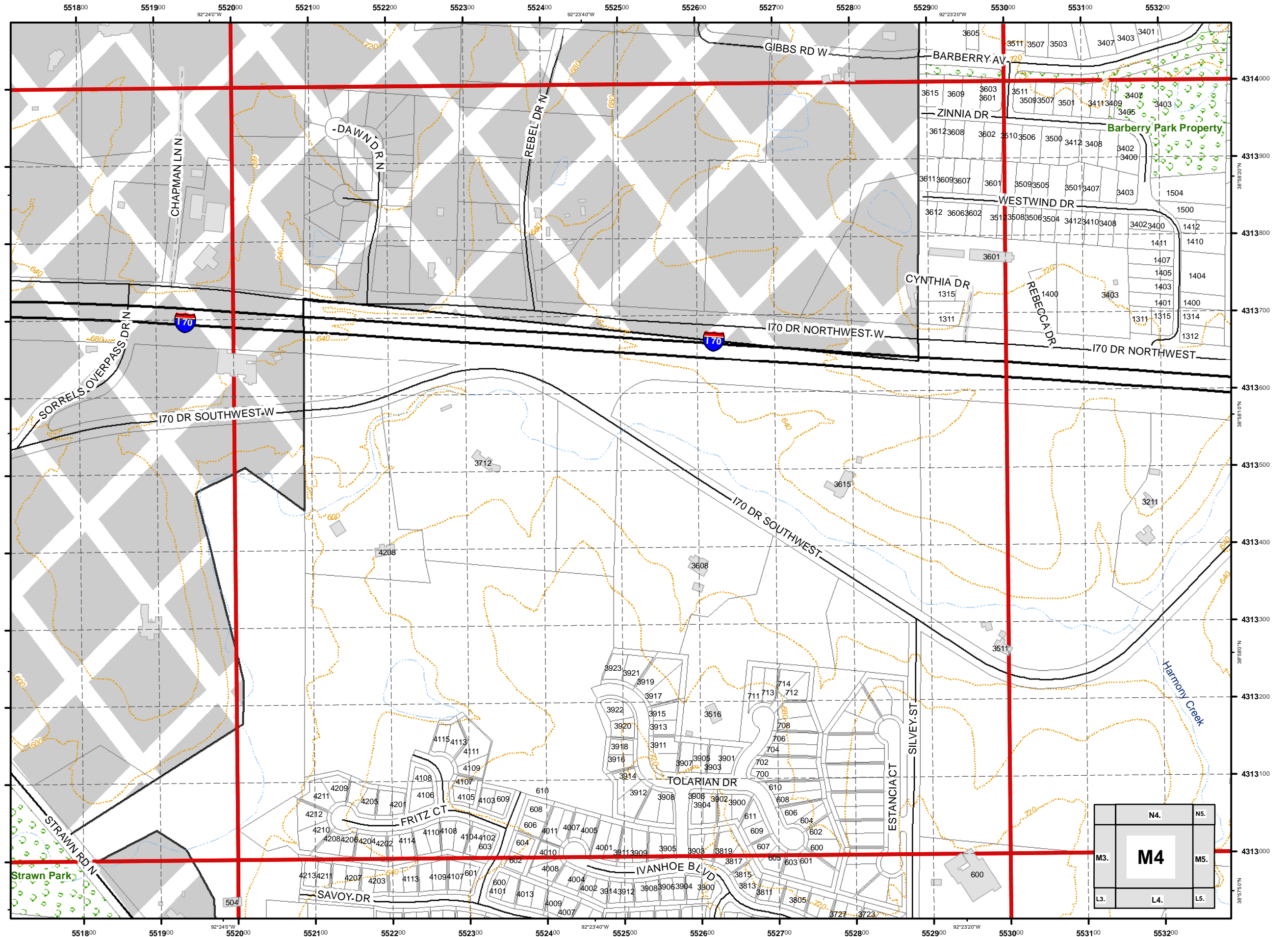
Legend

- Schools
- Roads
- Private Not Named
- Private Named
- Streams
- 40 Ft. Contour Lines
- City Trails
- 100 Meter USNG
- 1,000 Meter USNG
- School Property
- Lakes & Ponds
- City Parks
- Campus
- Cemetery
- Commercial
- Government
- Hospital
- Industrial
- Parcels
- Outside Columbia

1:4,800

0 115 230 460
 Feet

Cartography by:
 City GIS Office



USNG 15S WD 5313
City of Columbia,
Missouri



Street Map
Book

December 2015

Parcel Data Source:
Boone County Assessor Office

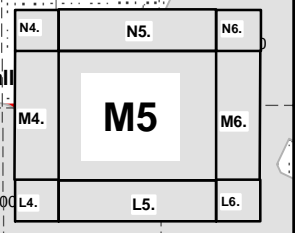
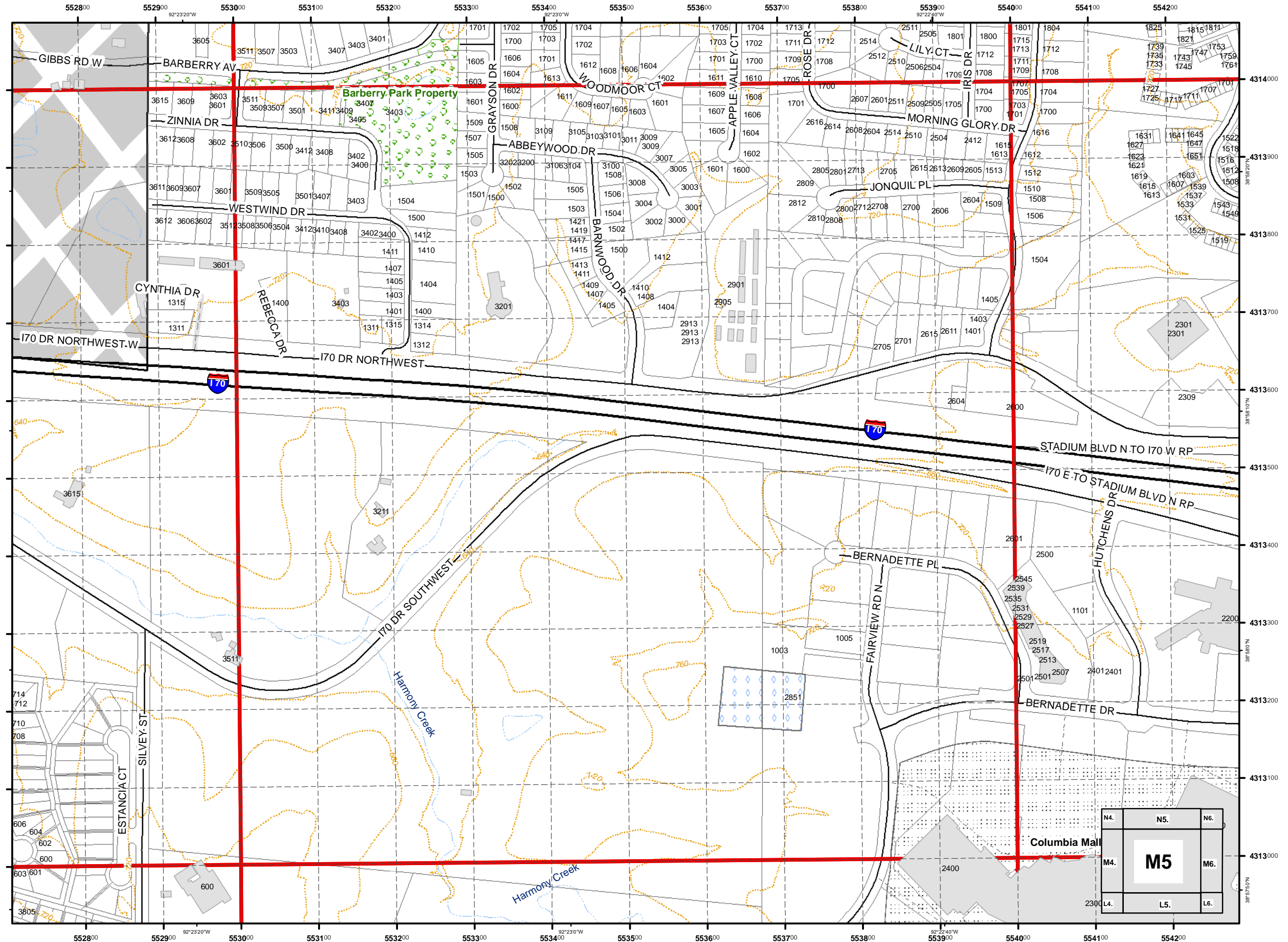
Legend

- Schools
- Roads
- Private Not Named
- Private Named
- Streams
- 40 Ft. Contour Lines
- City Trails
- 100 Meter USNG
- 1,000 Meter USNG
- School Property
- Lakes & Ponds
- City Parks
- Campus
- Cemetery
- Commercial
- Government
- Hospital
- Industrial
- Parcels
- Outside Columbia

1:4,800

0 115 230 460
Feet

Cartography by:
City GIS Office



USNG 15S WD 5413
City of Columbia,
Missouri



Street Map
Book

December 2015

Parcel Data Source:
Boone County Assessor Office

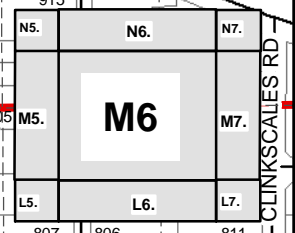
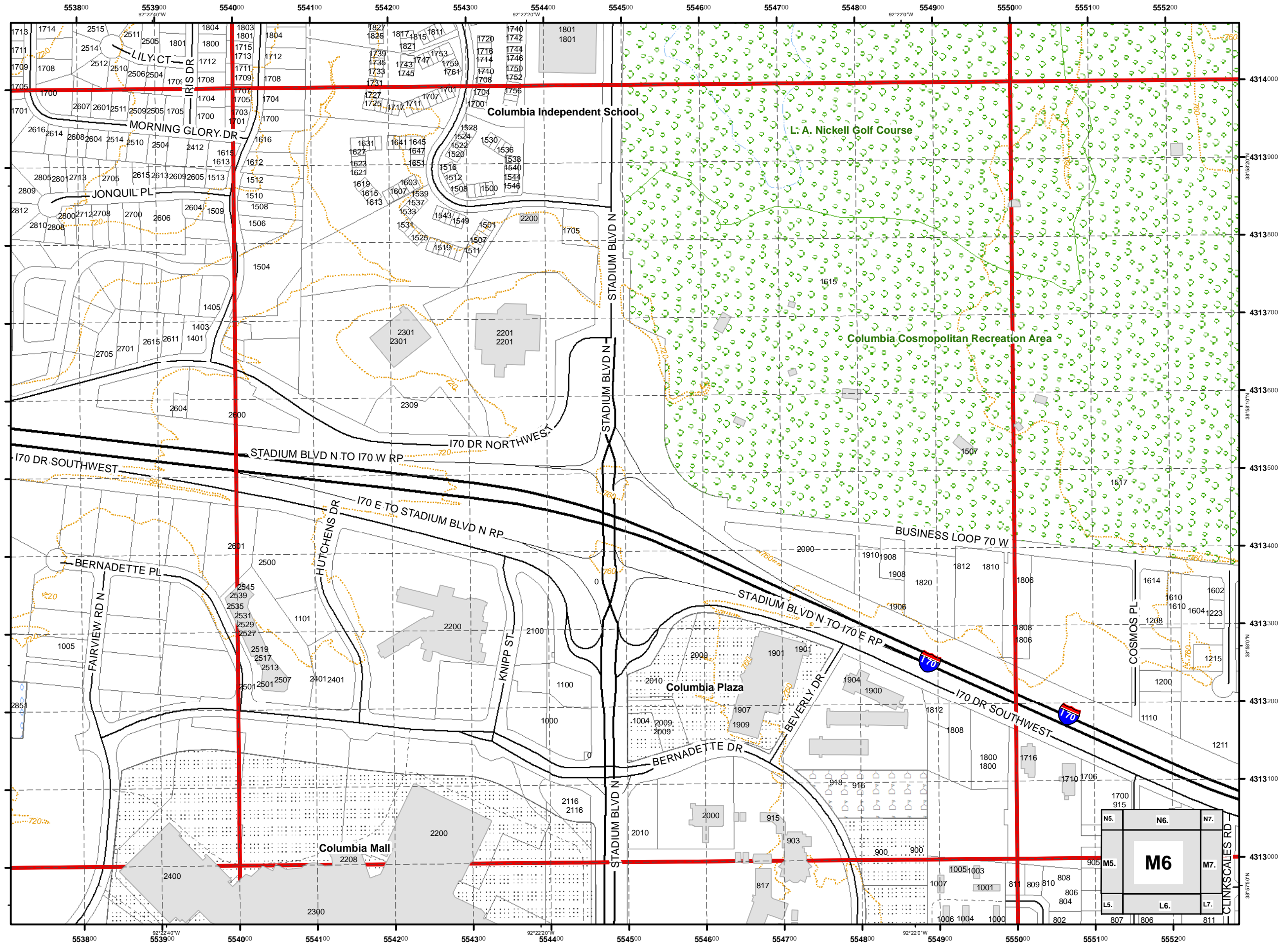
Legend

- Schools
- Roads
- Private Not Named
- Private Named
- Streams
- 40 Ft. Contour Lines
- City Trails
- 100 Meter USNG
- 1,000 Meter USNG
- School Property
- Lakes & Ponds
- City Parks
- Campus
- Cemetery
- Commercial
- Government
- Hospital
- Industrial
- Parcels
- Outside Columbia

1:4,800

0 115 230 460 Feet

Cartography by:
City GIS Office



USNG 15S WD 5513
City of Columbia,
Missouri



Street Map
Book

December 2015

Parcel Data Source:
Boone County Assessor Office

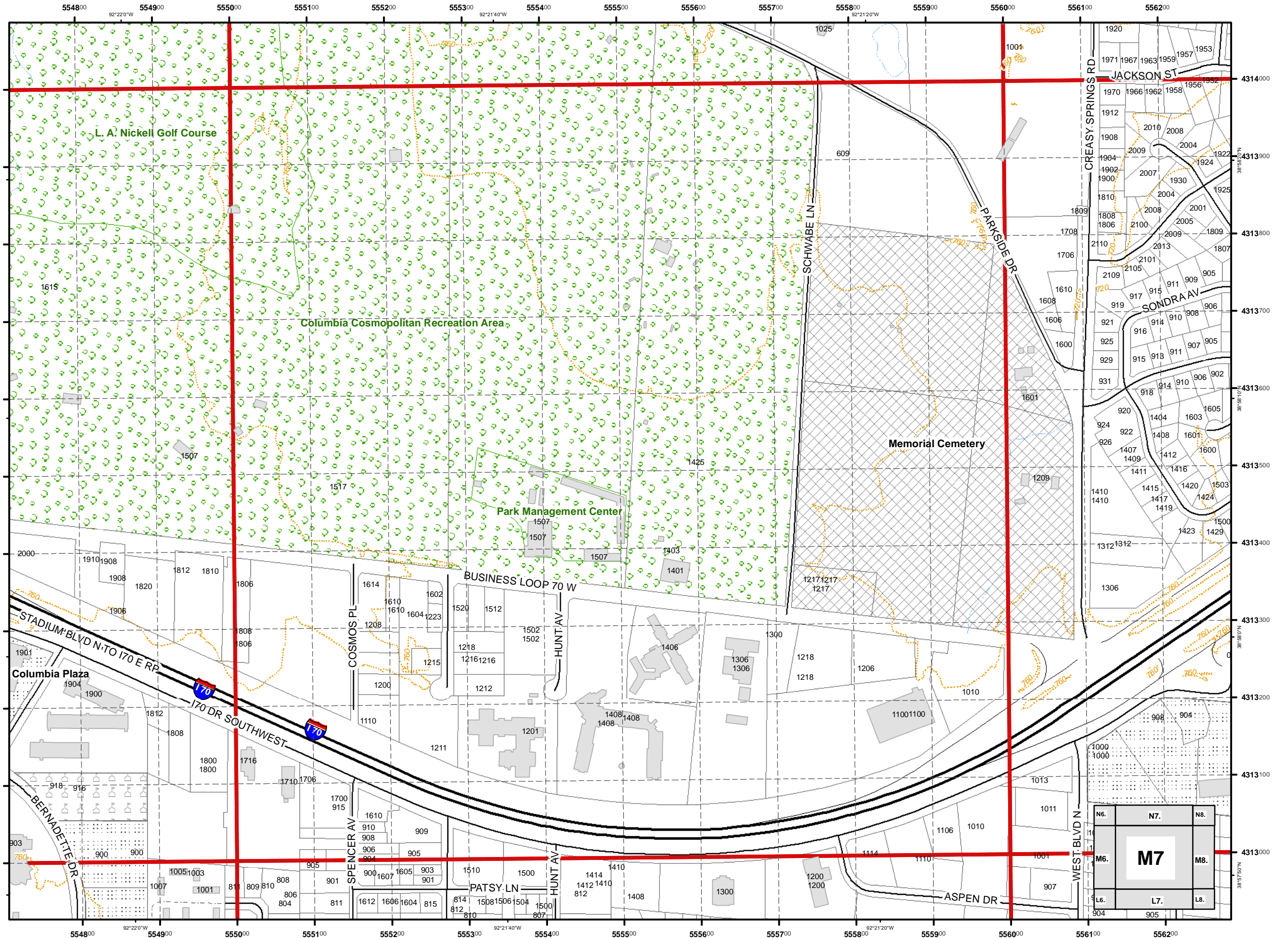
Legend

- Schools
- Roads
- Private Not Named
- Private Named
- Streams
- 40 Ft. Contour Lines
- City Trails
- 100 Meter USNG
- 1,000 Meter USNG
- School Property
- Lakes & Ponds
- City Parks
- Campus
- Cemetery
- Commercial
- Government
- Hospital
- Industrial
- Parcels
- Outside Columbia

1:4,800

0 115 230 460 Feet

Cartography by:
City GIS Office



N6.	N7.	N8.
M6.	M7.	M8.
L6.	L7.	L8.

USNG 15S WD 5613
City of Columbia,
Missouri



Street Map
Book

December 2015

Parcel Data Source:
Boone County Assessor Office

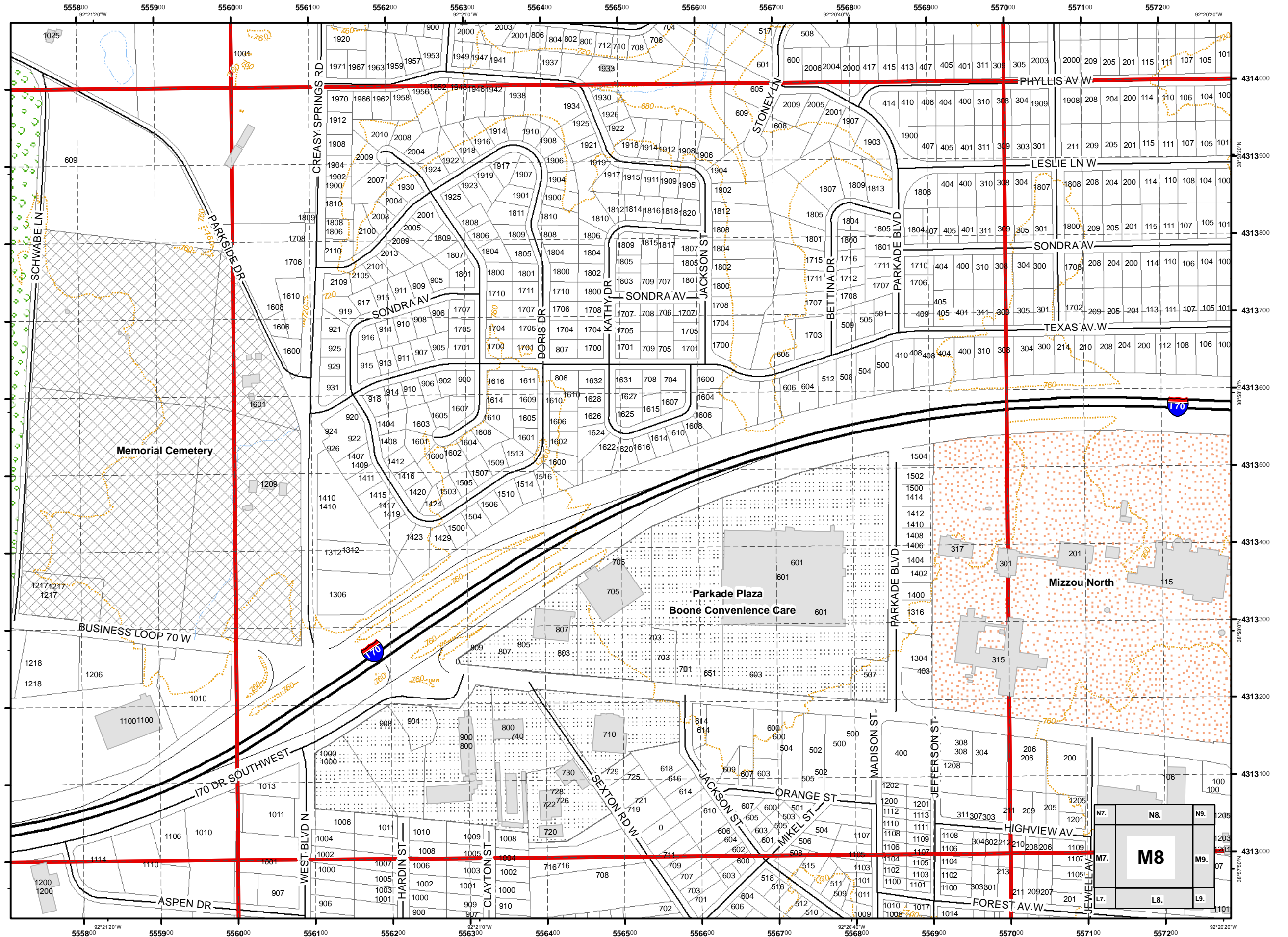
Legend

- Schools
- Roads
- Private Not Named
- Private Named
- Streams
- 40 Ft. Contour Lines
- City Trails
- 100 Meter USNG
- 1,000 Meter USNG
- School Property
- Lakes & Ponds
- City Parks
- Campus
- Cemetery
- Commercial
- Government
- Hospital
- Industrial
- Parcels
- Outside Columbia

1:4,800

0 115 230 460
Feet

Cartography by:
City GIS Office



USNG 15S WD 5713
City of Columbia,
Missouri



Street Map
Book
December 2015

Parcel Data Source:
Boone County Assessor Office

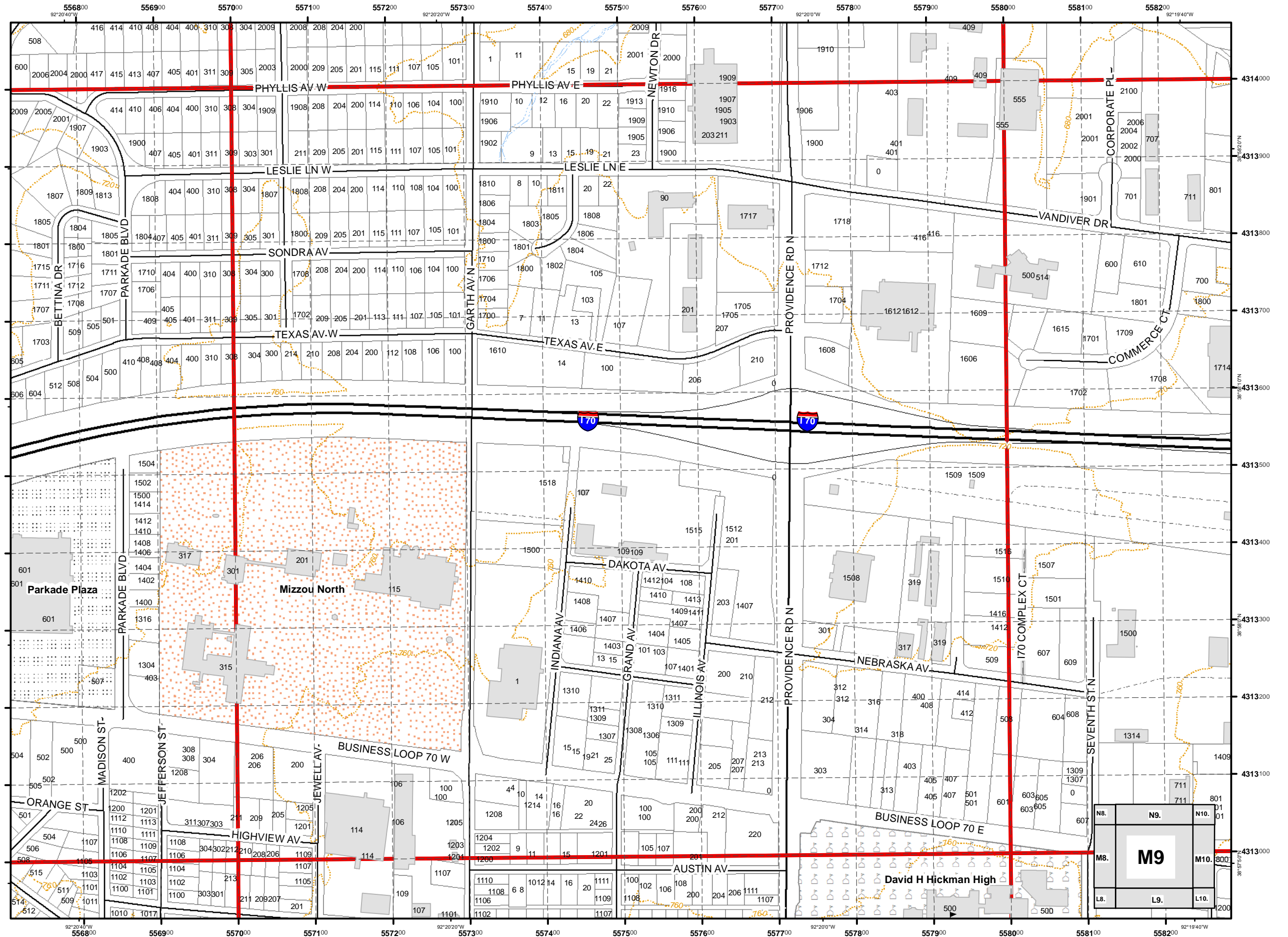
Legend

- Schools
- Roads
- Private Not Named
- Private Named
- Streams
- 40 Ft. Contour Lines
- City Trails
- 100 Meter USNG
- 1,000 Meter USNG
- School Property
- Lakes & Ponds
- City Parks
- Campus
- Cemetery
- Commercial
- Government
- Hospital
- Industrial
- Parcels
- Outside Columbia

1:4,800

0 115 230 460
Feet

Cartography by:
City GIS Office



USNG 15S WD 5813
City of Columbia,
Missouri



Street Map
Book

December 2015

Parcel Data Source:
Boone County Assessor Office

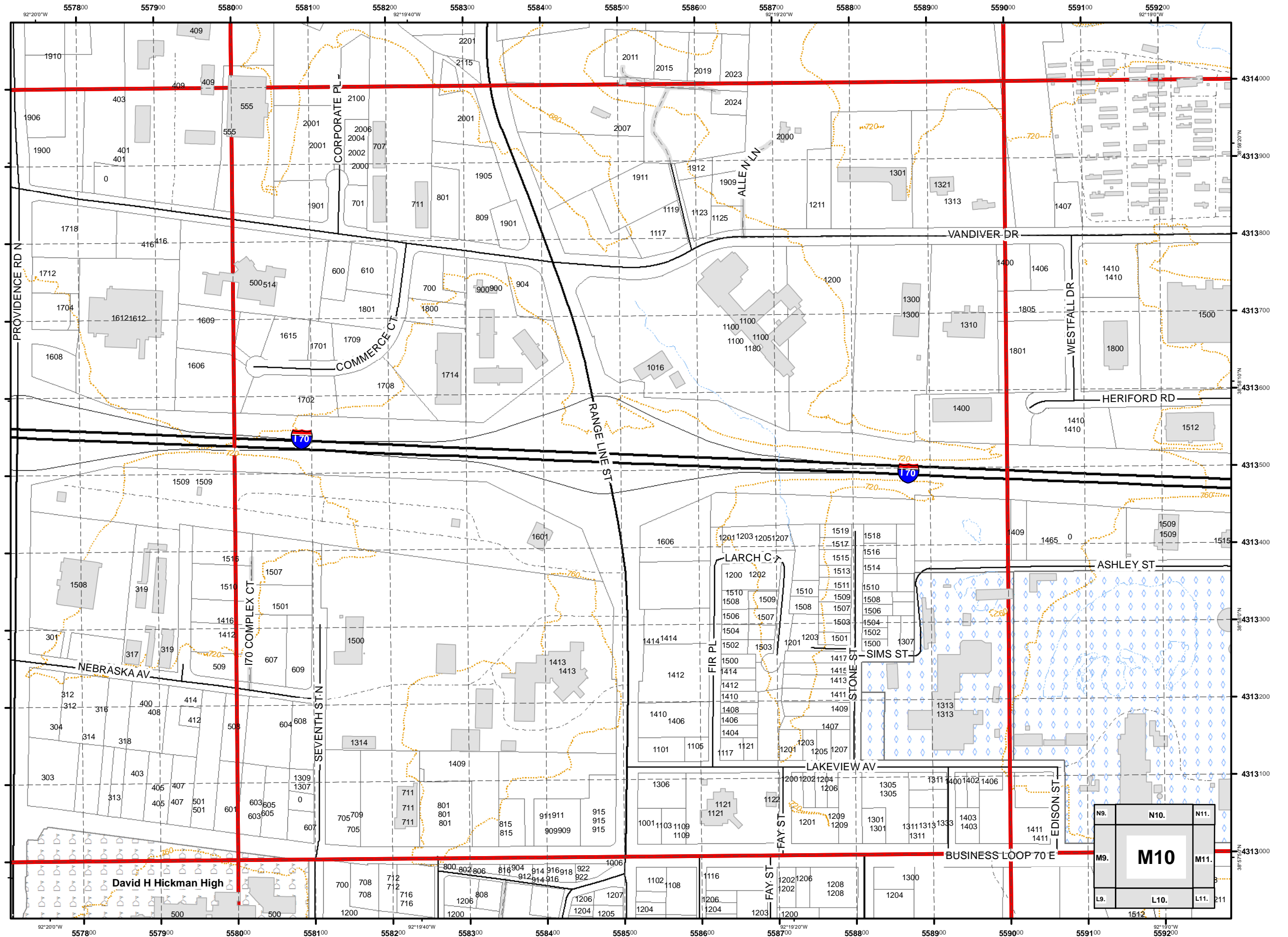
Legend

- Schools
- Roads
- Private Not Named
- Private Named
- Streams
- 40 Ft. Contour Lines
- City Trails
- 100 Meter USNG
- 1,000 Meter USNG
- School Property
- Lakes & Ponds
- City Parks
- Campus
- Cemetery
- Commercial
- Government
- Hospital
- Industrial
- Parcels
- Outside Columbia

1:4,800

0 115 230 460
Feet

Cartography by:
City GIS Office



USNG 15S WD 5913
City of Columbia,
Missouri



Street Map
Book

December 2015

Parcel Data Source:
Boone County Assessor Office

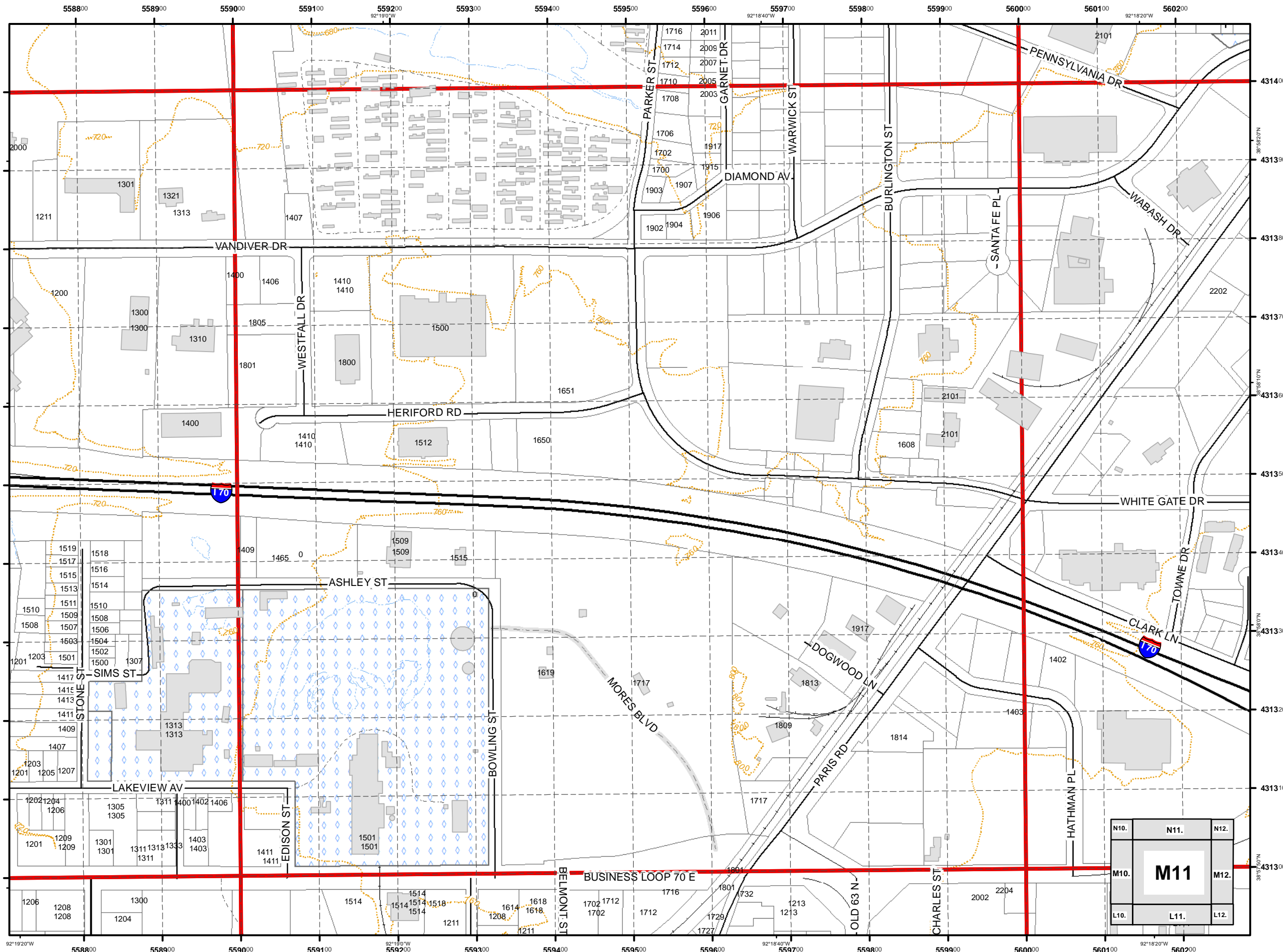
Legend

- Schools
- Roads
- Private Not Named
- Private Named
- Streams
- 40 Ft. Contour Lines
- City Trails
- 100 Meter USNG
- 1,000 Meter USNG
- School Property
- Lakes & Ponds
- City Parks
- Campus
- Cemetery
- Commercial
- Government
- Hospital
- Industrial
- Parcels
- Outside Columbia

1:4,800

0 115 230 460
Feet

Cartography by:
City GIS Office



USNG 15S WD 6013
City of Columbia,
Missouri



Street Map
Book

December 2015

Parcel Data Source:
Boone County Assessor Office

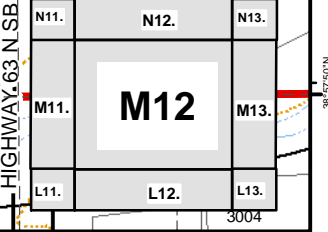
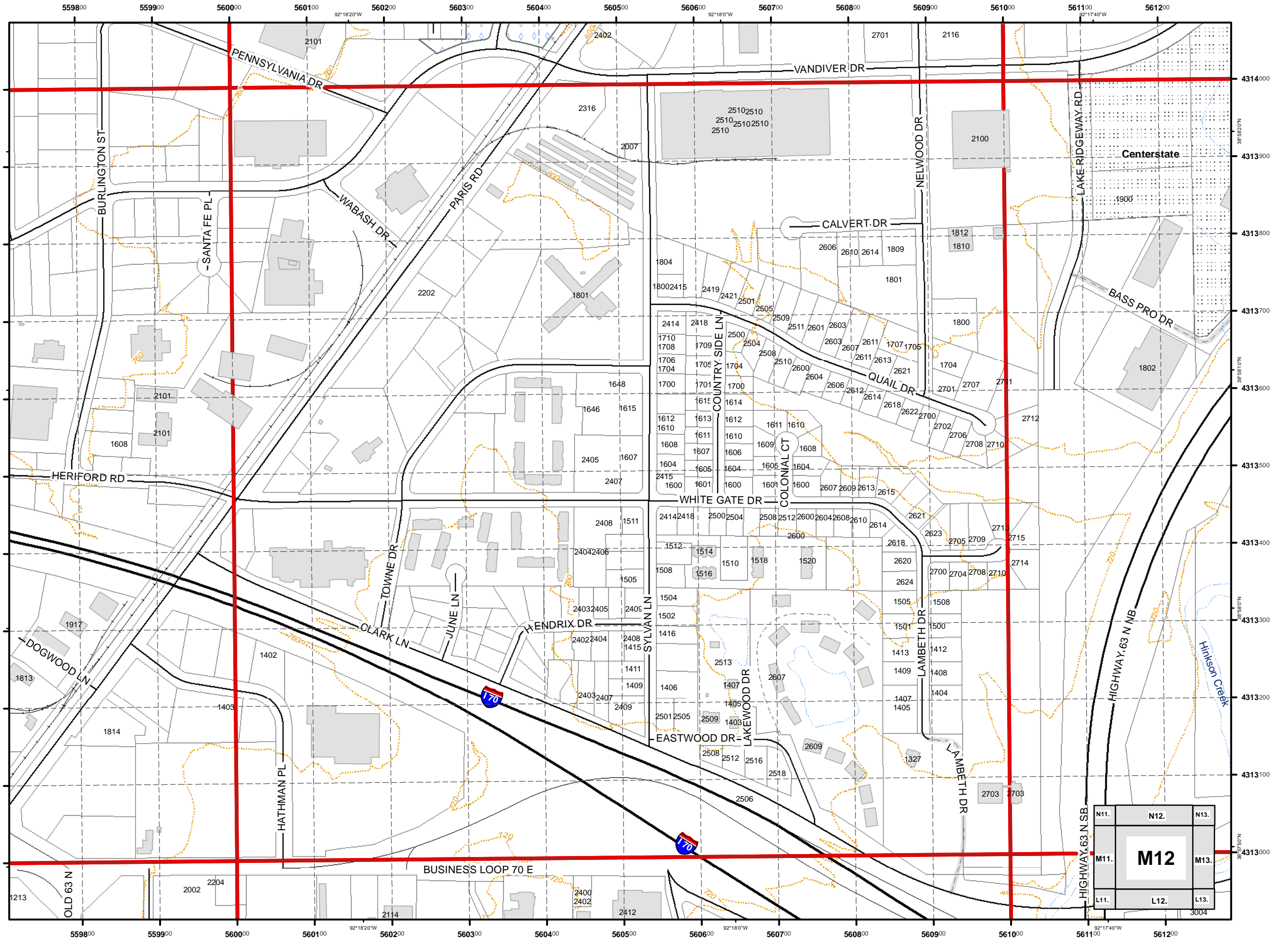
Legend

- Schools
- Roads
- Private Not Named
- Private Named
- Streams
- 40 Ft. Contour Lines
- City Trails
- 100 Meter USNG
- 1,000 Meter USNG
- School Property
- Lakes & Ponds
- City Parks
- Campus
- Cemetery
- Commercial
- Government
- Hospital
- Industrial
- Parcels
- Outside Columbia

1:4,800

0 115 230 460
Feet

Cartography by:
City GIS Office



USNG 15S WD 6113
City of Columbia,
Missouri



Street Map
Book

December 2015

Parcel Data Source:
Boone County Assessor Office

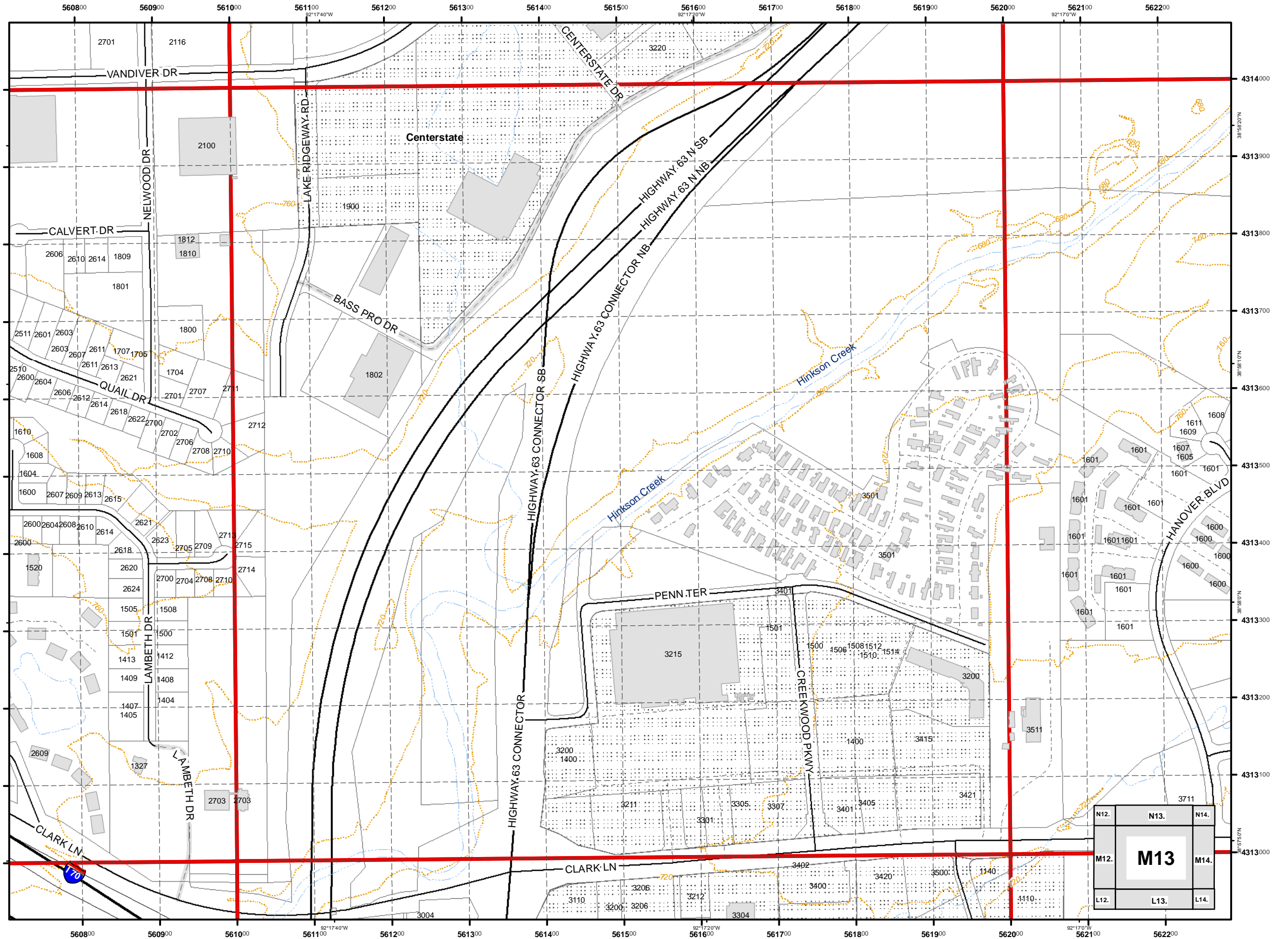
Legend

- Schools
- Roads
- Private Not Named
- Private Named
- Streams
- 40 Ft. Contour Lines
- City Trails
- 100 Meter USNG
- 1,000 Meter USNG
- School Property
- Lakes & Ponds
- City Parks
- Campus
- Cemetery
- Commercial
- Government
- Hospital
- Industrial
- Parcels
- Outside Columbia

1:4,800

0 115 230 460 Feet

Cartography by:
City GIS Office



USNG 15S WD 6213
City of Columbia,
Missouri



Street Map
Book

December 2015

Parcel Data Source:
Boone County Assessor Office

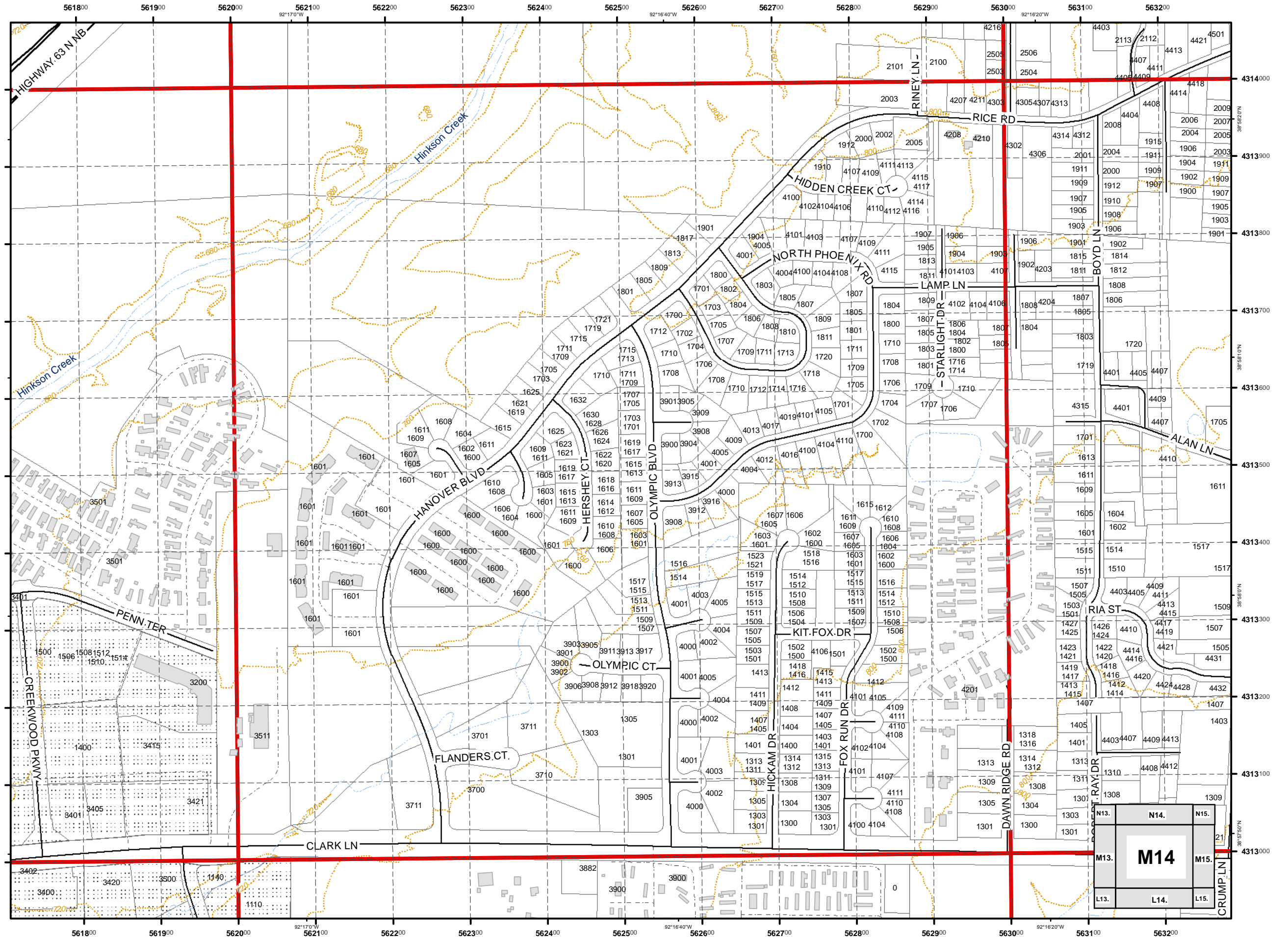
Legend

- Schools
- Roads
- Private Not Named
- Private Named
- Streams
- 40 Ft. Contour Lines
- City Trails
- 100 Meter USNG
- 1,000 Meter USNG
- School Property
- Lakes & Ponds
- City Parks
- Campus
- Cemetery
- Commercial
- Government
- Hospital
- Industrial
- Parcels
- Outside Columbia

1:4,800

0 115 230 460
Feet

Cartography by:
City GIS Office



USNG 15S WD 6313
City of Columbia,
Missouri



Street Map
Book

December 2015

Parcel Data Source:
Boone County Assessor Office

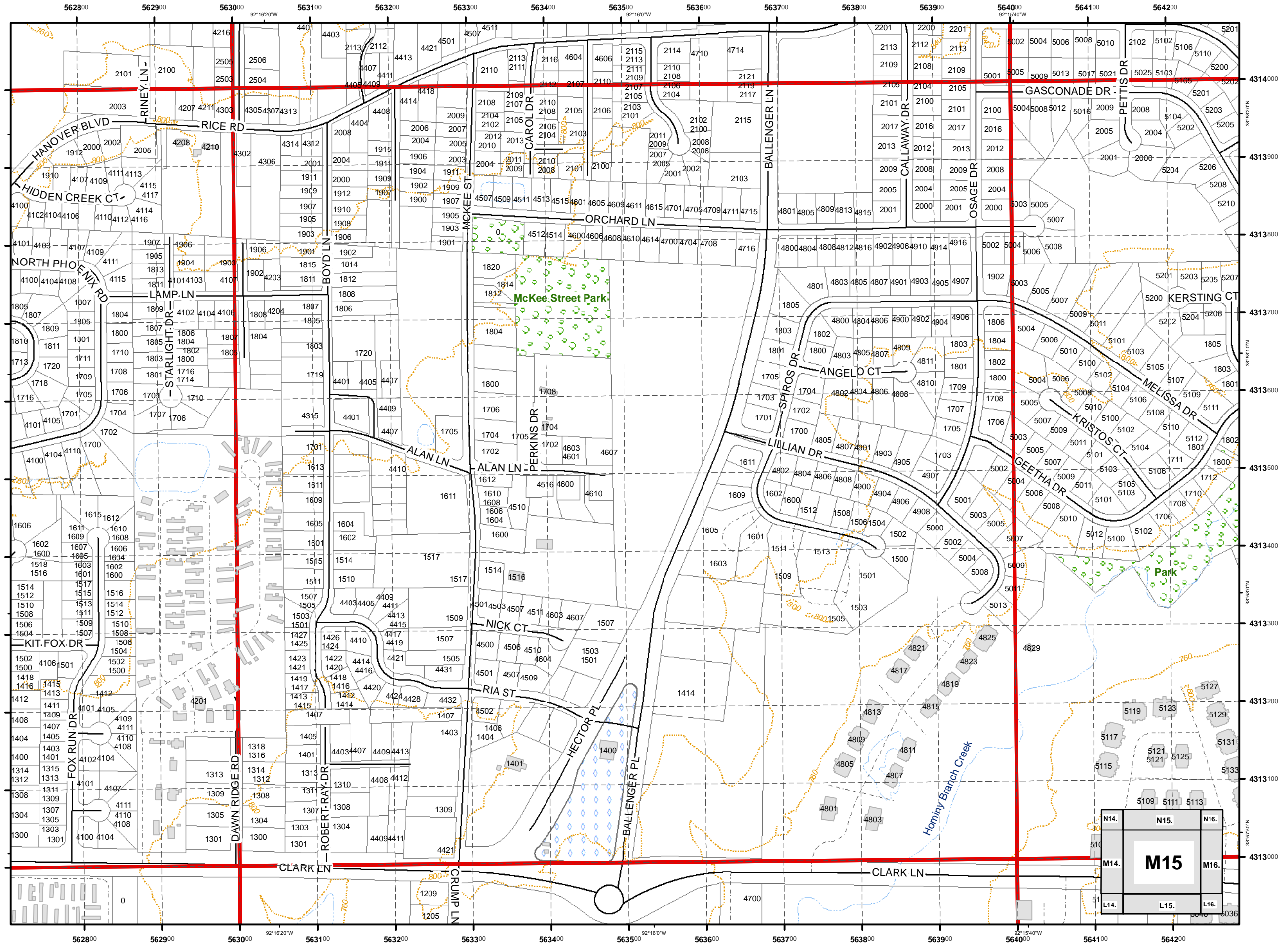
Legend

- Schools
- Roads
- Private Not Named
- Private Named
- Streams
- 40 Ft. Contour Lines
- City Trails
- 100 Meter USNG
- 1,000 Meter USNG
- School Property
- Lakes & Ponds
- City Parks
- Campus
- Cemetery
- Commercial
- Government
- Hospital
- Industrial
- Parcels
- Outside Columbia

1:4,800

0 115 230 460
Feet

Cartography by:
City GIS Office



Map grid reference showing sections M14, M15, M16, L14, L15, L16.

USNG 15S WD 6413
**City of Columbia,
 Missouri**



**Street Map
 Book**

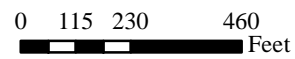
December 2015

Parcel Data Source:
 Boone County Assessor Office

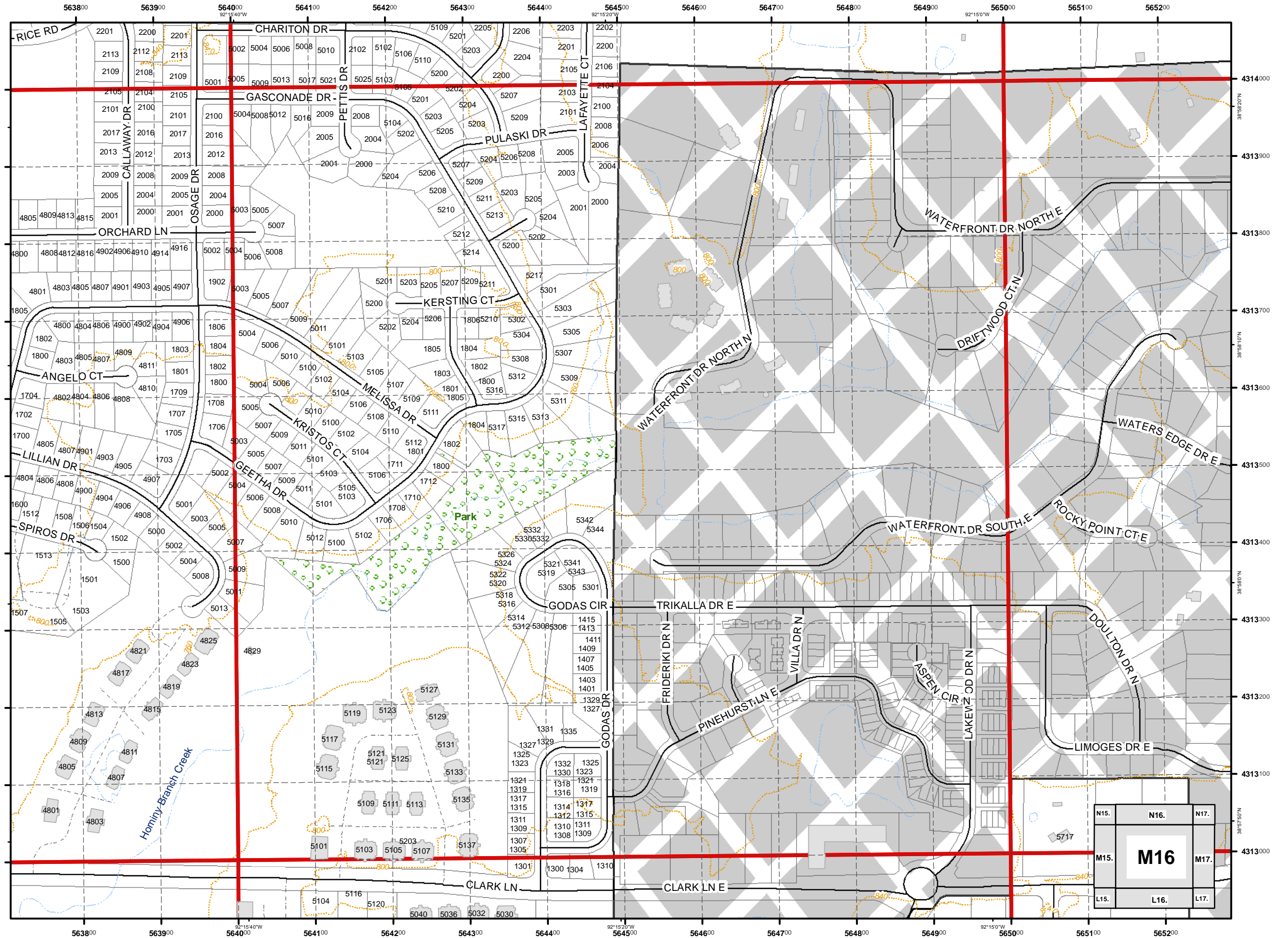
Legend

- Schools
- Roads
- Private Not Named
- Private Named
- Streams
- 40 Ft. Contour Lines
- City Trails
- 100 Meter USNG
- 1,000 Meter USNG
- School Property
- Lakes & Ponds
- City Parks
- Campus
- Cemetery
- Commercial
- Government
- Hospital
- Industrial
- Parcels
- Outside Columbia

1:4,800



Cartography by:
 City GIS Office



USNG 15S WD 6513
 City of Columbia,
 Missouri



**Street Map
 Book**

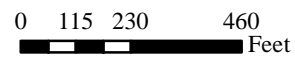
December 2015

Parcel Data Source:
 Boone County Assessor Office

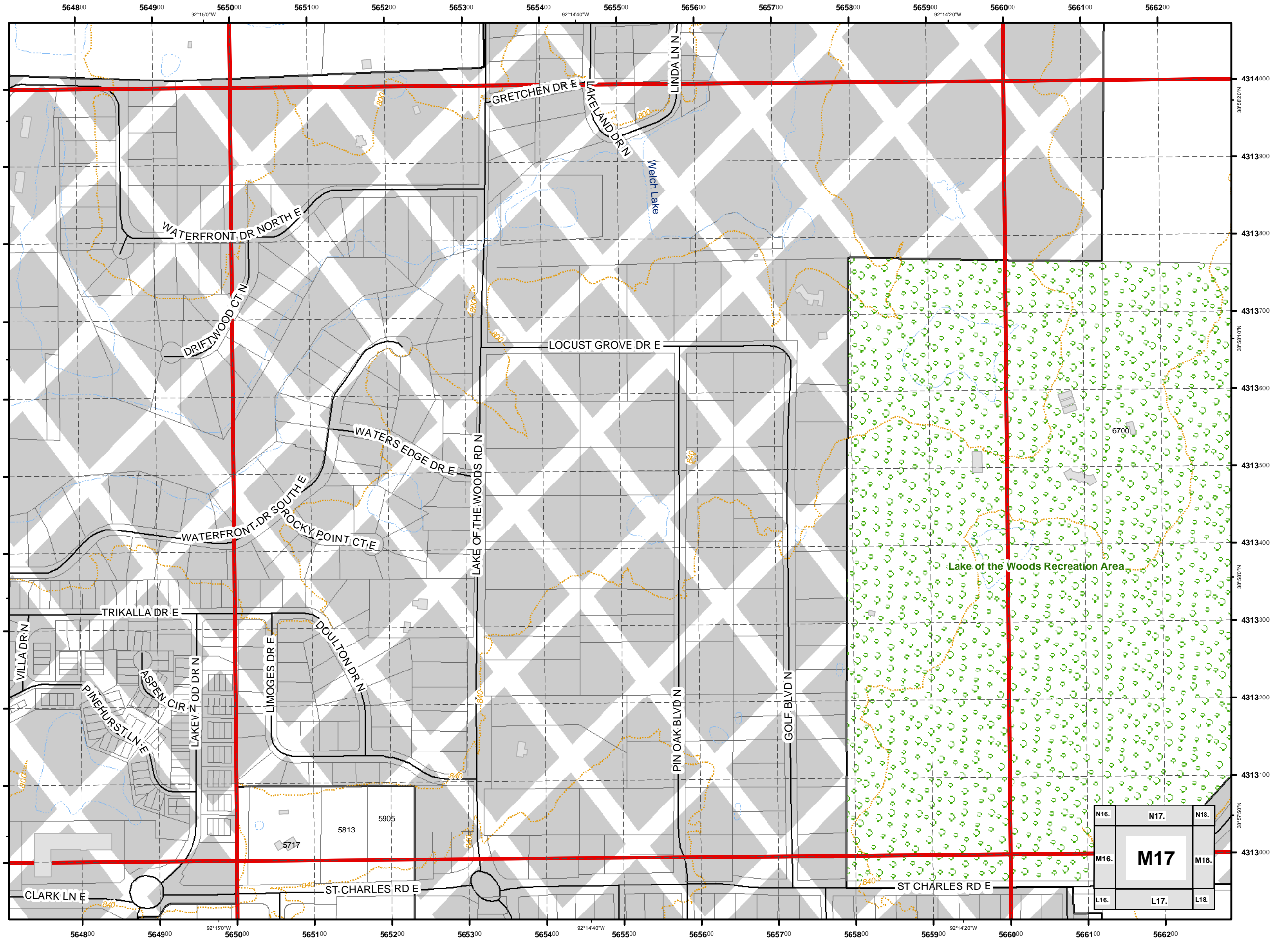
Legend

- Schools
- Roads
- Private Not Named
- Private Named
- Streams
- 40 Ft. Contour Lines
- City Trails
- 100 Meter USNG
- 1,000 Meter USNG
- School Property
- Lakes & Ponds
- City Parks
- Campus
- Cemetery
- Commercial
- Government
- Hospital
- Industrial
- Parcels
- Outside Columbia

1:4,800



Cartography by:
 City GIS Office



USNG 15S WD 6613
City of Columbia,
Missouri



Street Map
Book

December 2015

Parcel Data Source:
Boone County Assessor Office

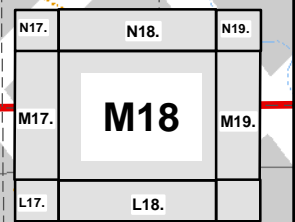
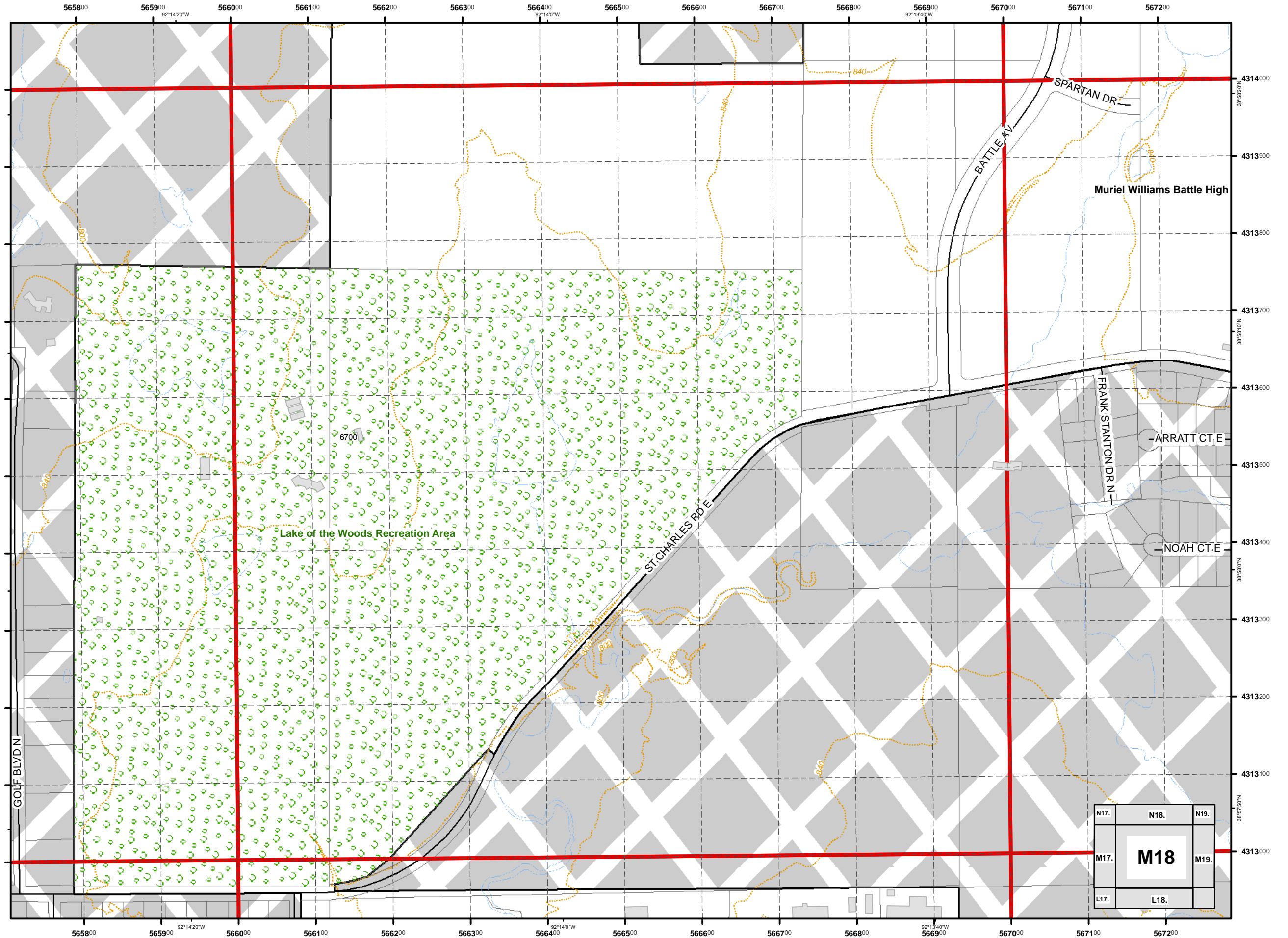
Legend

- Schools
- Roads
- Private Not Named
- Private Named
- Streams
- 40 Ft. Contour Lines
- City Trails
- 100 Meter USNG
- 1,000 Meter USNG
- School Property
- Lakes & Ponds
- City Parks
- Campus
- Cemetery
- Commercial
- Government
- Hospital
- Industrial
- Parcels
- Outside Columbia

1:4,800

0 115 230 460
Feet

Cartography by:
City GIS Office



USNG 15S WD 6713
**City of Columbia,
 Missouri**























**Street Map
 Book**

December 2015

Parcel Data Source:
 Boone County Assessor Office

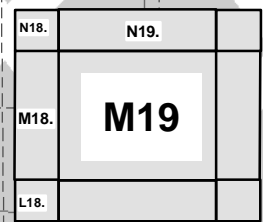
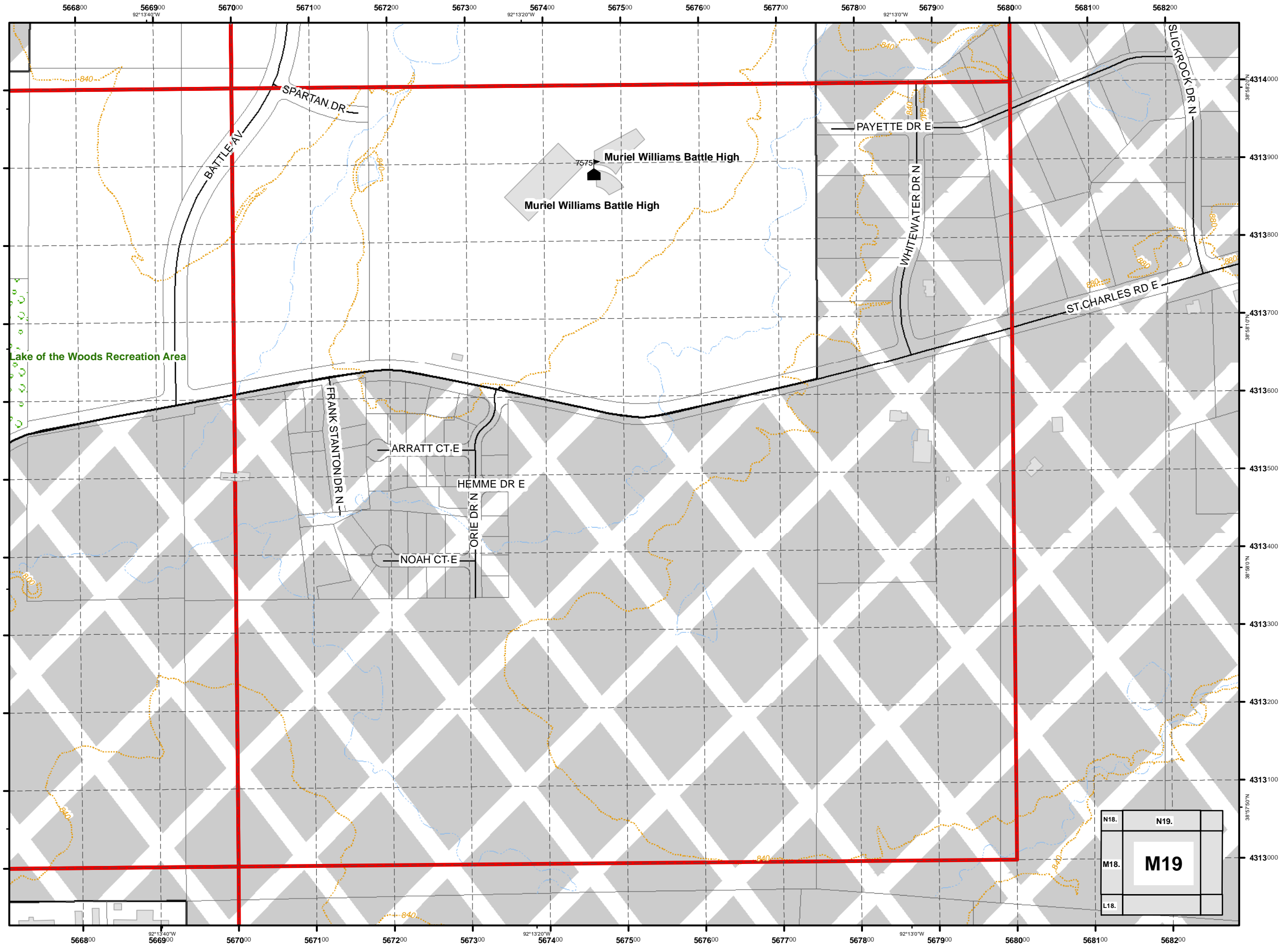
Legend

-  Schools
-  Roads
-  Private Not Named
-  Private Named
-  Streams
-  40 Ft. Contour Lines
-  City Trails
-  100 Meter USNG
-  1,000 Meter USNG
-  School Property
-  Lakes & Ponds
-  City Parks
-  Campus
-  Cemetery
-  Commercial
-  Government
-  Hospital
-  Industrial
-  Parcels
-  Outside Columbia

1:4,800

0 115 230 460
 Feet

Cartography by:
 City GIS Office



USNG 15S WD 5214
**City of Columbia,
 Missouri**



**Street Map
 Book**

December 2015

Parcel Data Source:
 Boone County Assessor Office

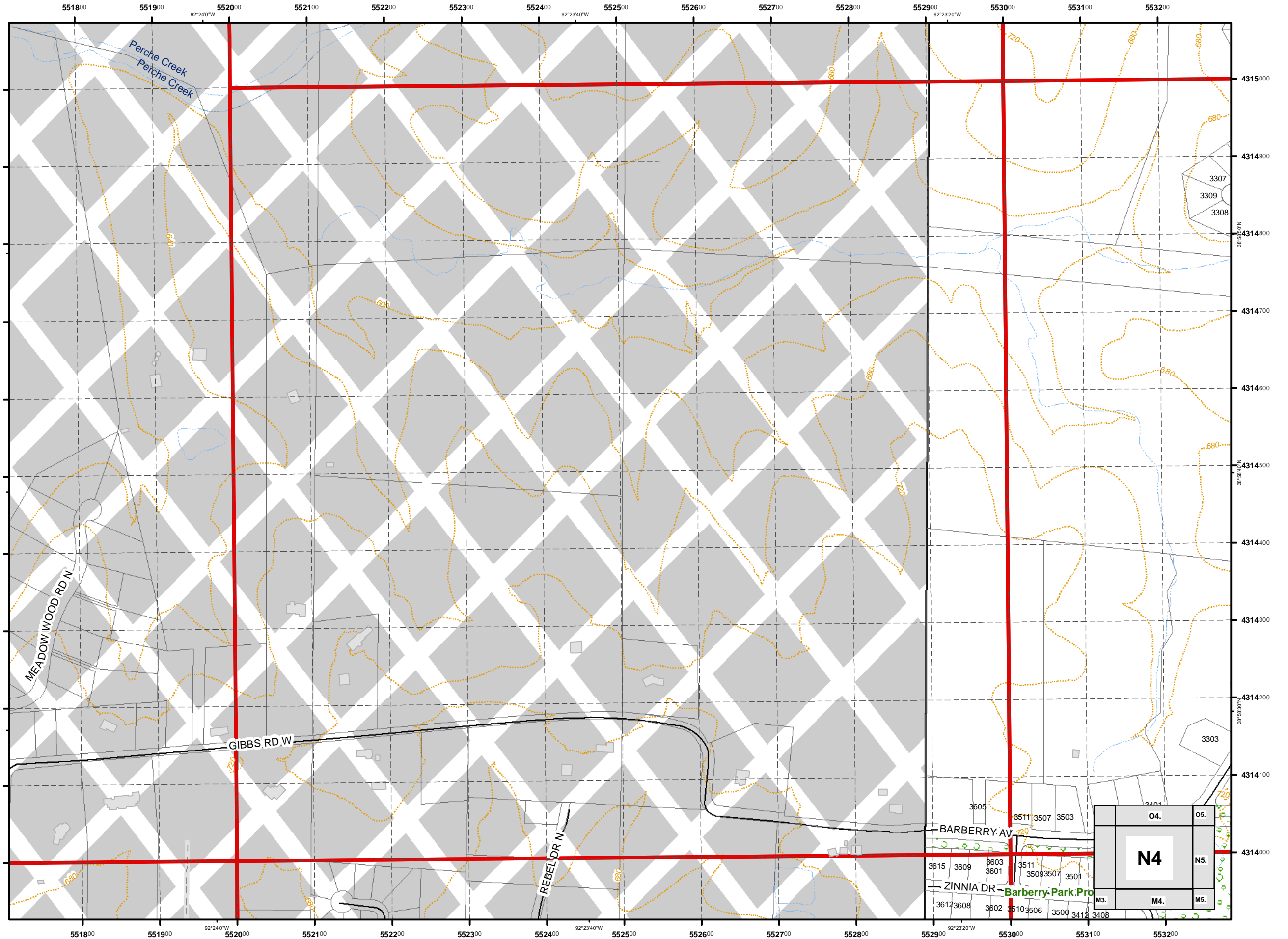
Legend

- Schools
- Roads
- Private Not Named
- Private Named
- Streams
- 40 Ft. Contour Lines
- City Trails
- 100 Meter USNG
- 1,000 Meter USNG
- School Property
- Lakes & Ponds
- City Parks
- Campus
- Cemetery
- Commercial
- Government
- Hospital
- Industrial
- Parcels
- Outside Columbia

1:4,800

0 115 230 460
 Feet

Cartography by:
 City GIS Office



USNG 15S WD 5314
City of Columbia,
Missouri



Street Map
Book

December 2015

Parcel Data Source:
Boone County Assessor Office

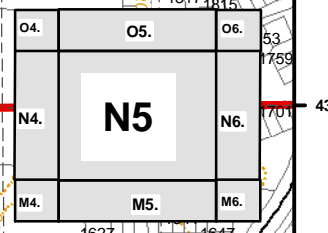
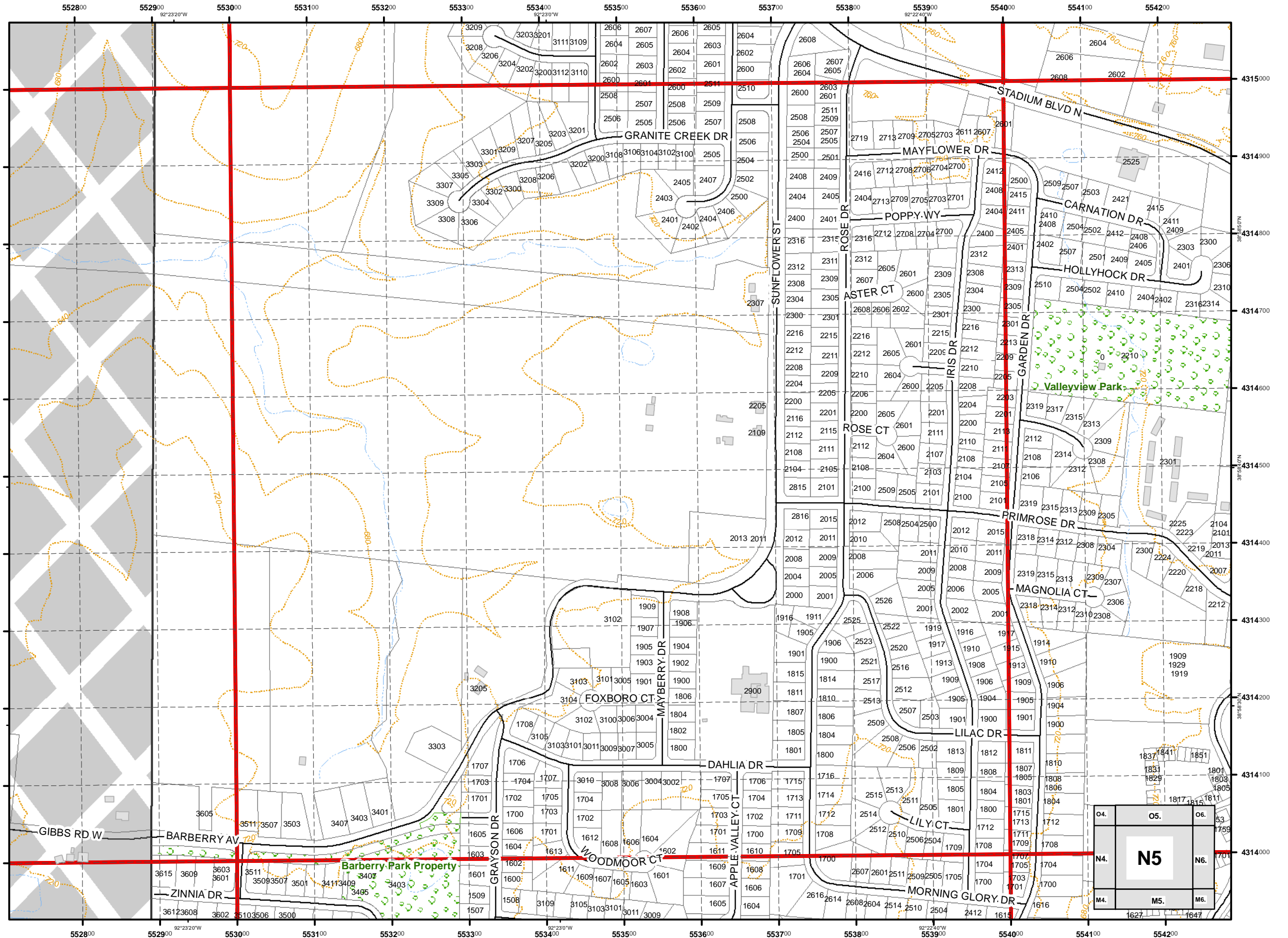
Legend

- Schools
- Roads
- Private Not Named
- Private Named
- Streams
- 40 Ft. Contour Lines
- City Trails
- 100 Meter USNG
- 1,000 Meter USNG
- School Property
- Lakes & Ponds
- City Parks
- Campus
- Cemetery
- Commercial
- Government
- Hospital
- Industrial
- Parcels
- Outside Columbia

1:4,800

0 115 230 460
Feet

Cartography by:
City GIS Office



USNG 15S WD 5414
City of Columbia,
Missouri



Street Map
Book
December 2015

Parcel Data Source:
Boone County Assessor Office

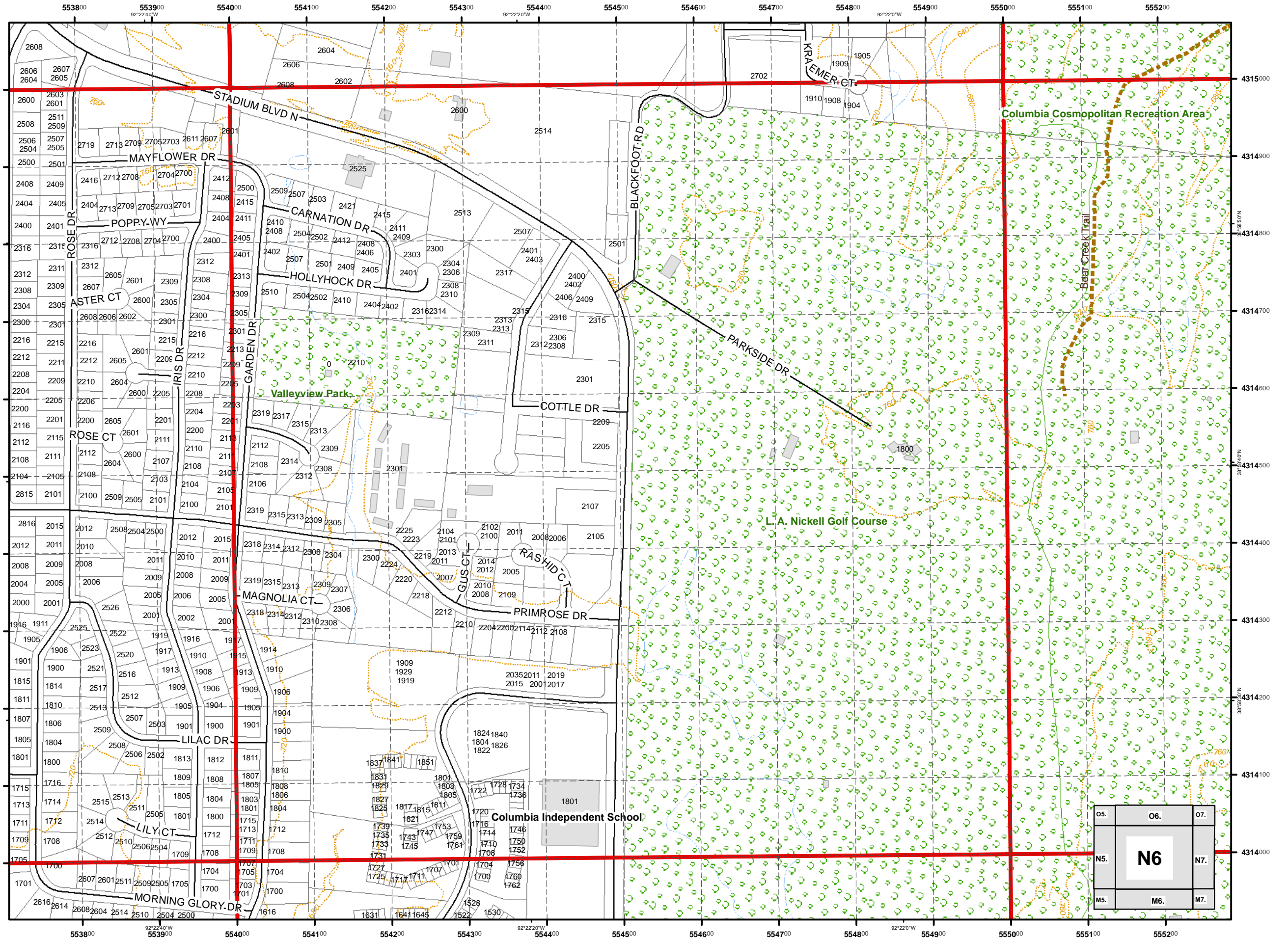
Legend

- Schools
- Roads
- Private Not Named
- Private Named
- Streams
- 40 Ft. Contour Lines
- City Trails
- 100 Meter USNG
- 1,000 Meter USNG
- School Property
- Lakes & Ponds
- City Parks
- Campus
- Cemetery
- Commercial
- Government
- Hospital
- Industrial
- Parcels
- Outside Columbia

1:4,800

0 115 230 460 Feet

Cartography by:
City GIS Office



USNG 15S WD 5514
City of Columbia,
Missouri



Street Map
Book

December 2015

Parcel Data Source:
Boone County Assessor Office

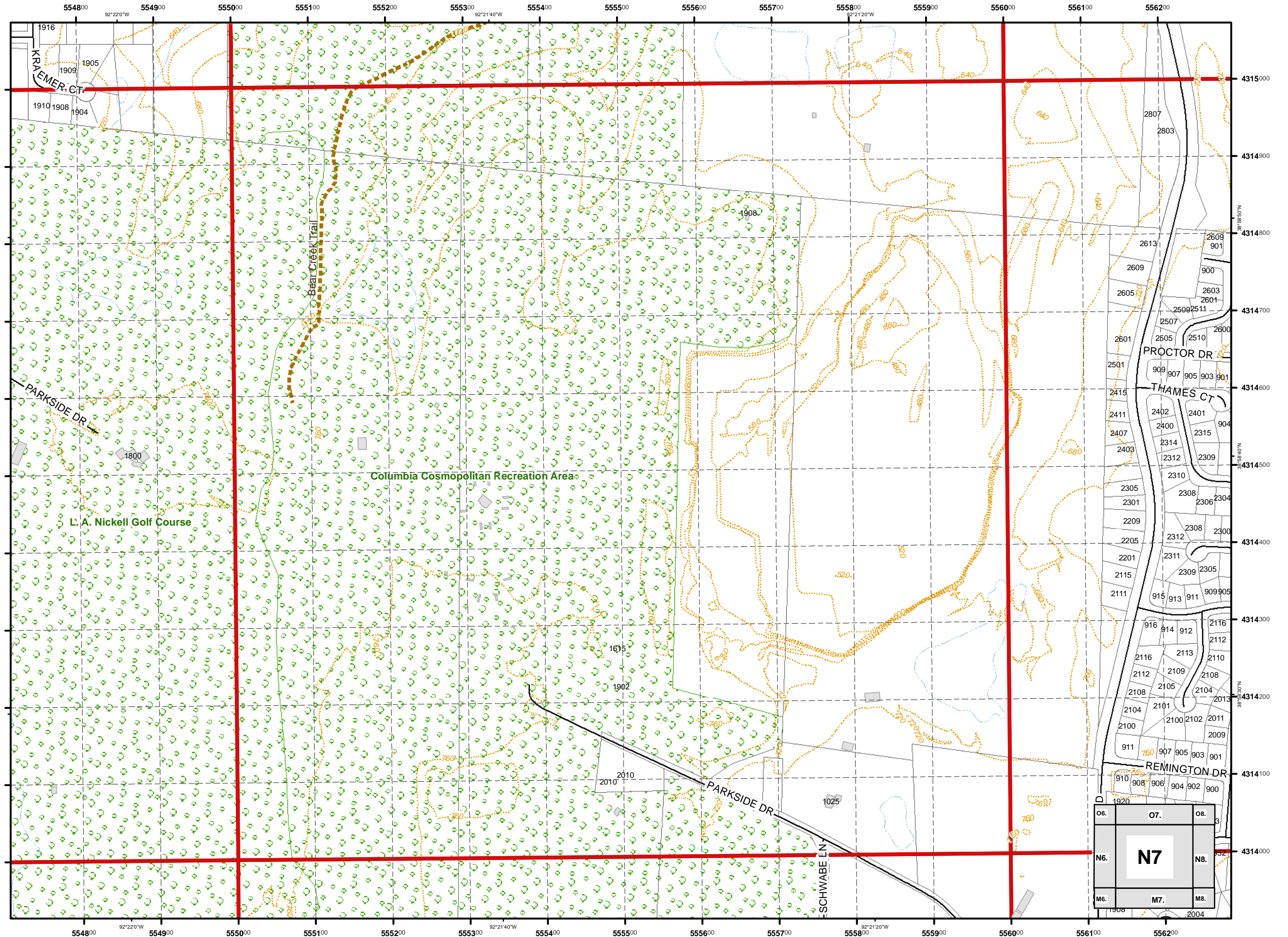
Legend

- Schools
- Roads
- Private Not Named
- Private Named
- Streams
- 40 Ft. Contour Lines
- City Trails
- 100 Meter USNG
- 1,000 Meter USNG
- School Property
- Lakes & Ponds
- City Parks
- Campus
- Cemetery
- Commercial
- Government
- Hospital
- Industrial
- Parcels
- Outside Columbia

1:4,800

0 115 230 460
Feet

Cartography by:
City GIS Office



USNG 15S WD 5614
City of Columbia,
Missouri



Street Map Book

December 2015

Parcel Data Source:
Boone County Assessor Office

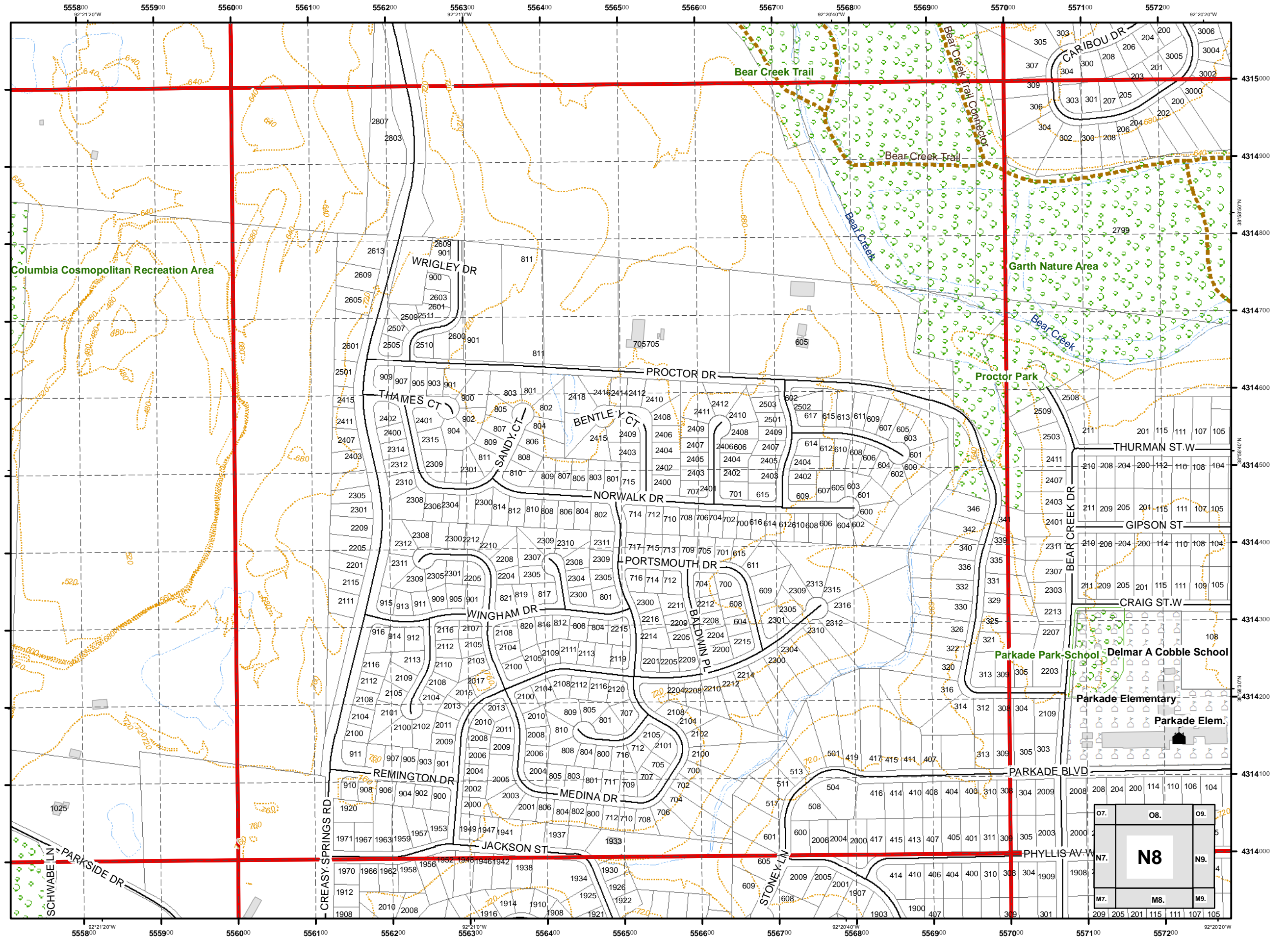
Legend

- Schools
- Roads
- Private Not Named
- Private Named
- Streams
- 40 Ft. Contour Lines
- City Trails
- 100 Meter USNG
- 1,000 Meter USNG
- School Property
- Lakes & Ponds
- City Parks
- Campus
- Cemetery
- Commercial
- Government
- Hospital
- Industrial
- Parcels
- Outside Columbia

1:4,800

0 115 230 460
Feet

Cartography by:
City GIS Office



USNG 15S WD 5714
 City of Columbia,
 Missouri



Street Map
 Book

December 2015

Parcel Data Source:
 Boone County Assessor Office

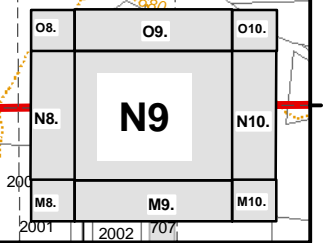
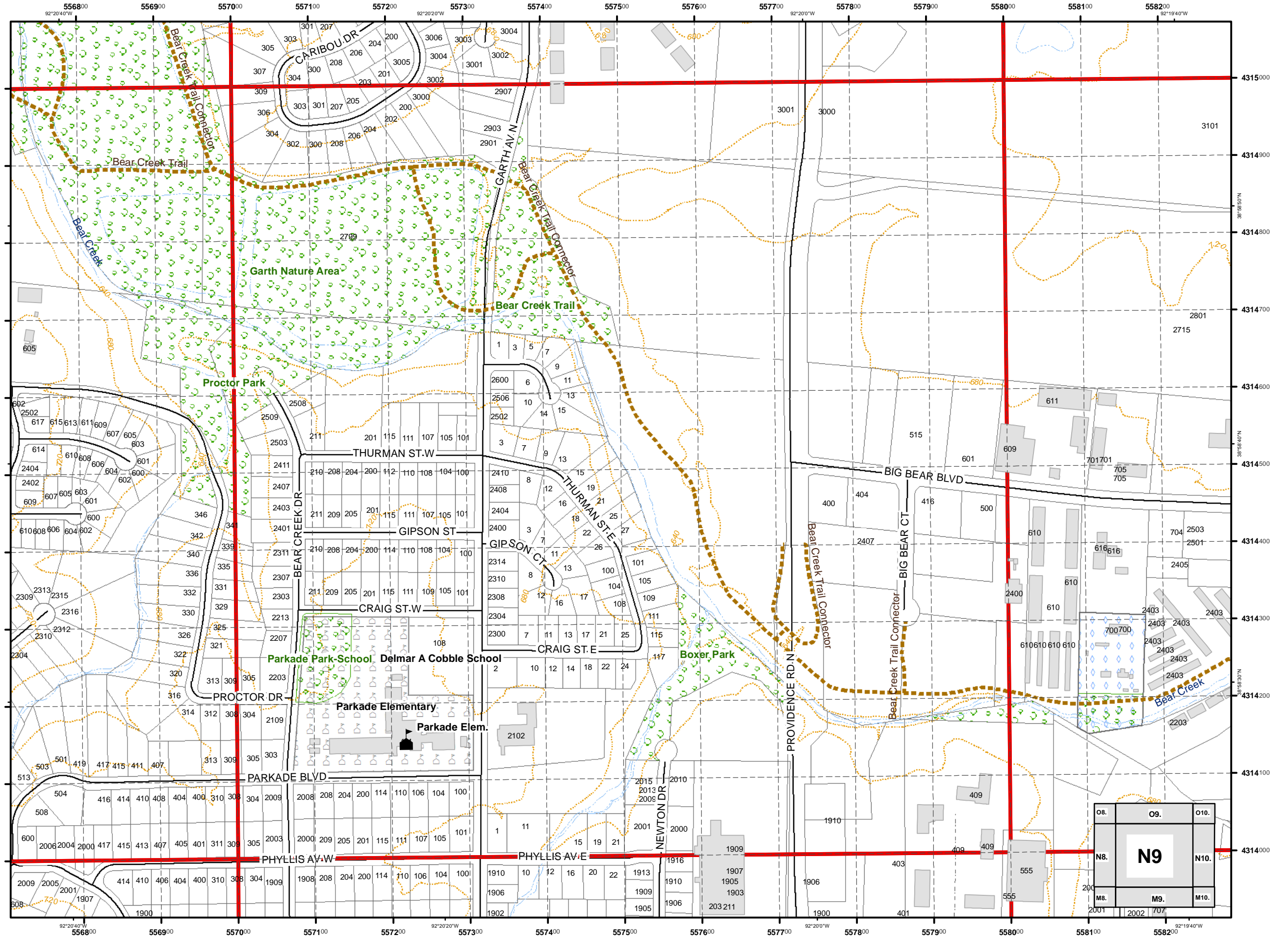
Legend

- Schools
- Roads
- Private Not Named
- Private Named
- Streams
- 40 Ft. Contour Lines
- City Trails
- 100 Meter USNG
- 1,000 Meter USNG
- School Property
- Lakes & Ponds
- City Parks
- Campus
- Cemetery
- Commercial
- Government
- Hospital
- Industrial
- Parcels
- Outside Columbia

1:4,800

0 115 230 460
 Feet

Cartography by:
 City GIS Office



USNG 15S WD 5814

City of Columbia,
Missouri



Street Map Book

December 2015

Parcel Data Source:
Boone County Assessor Office

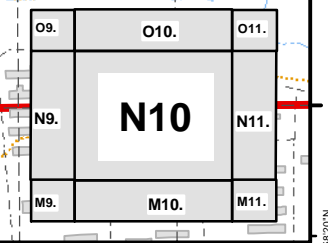
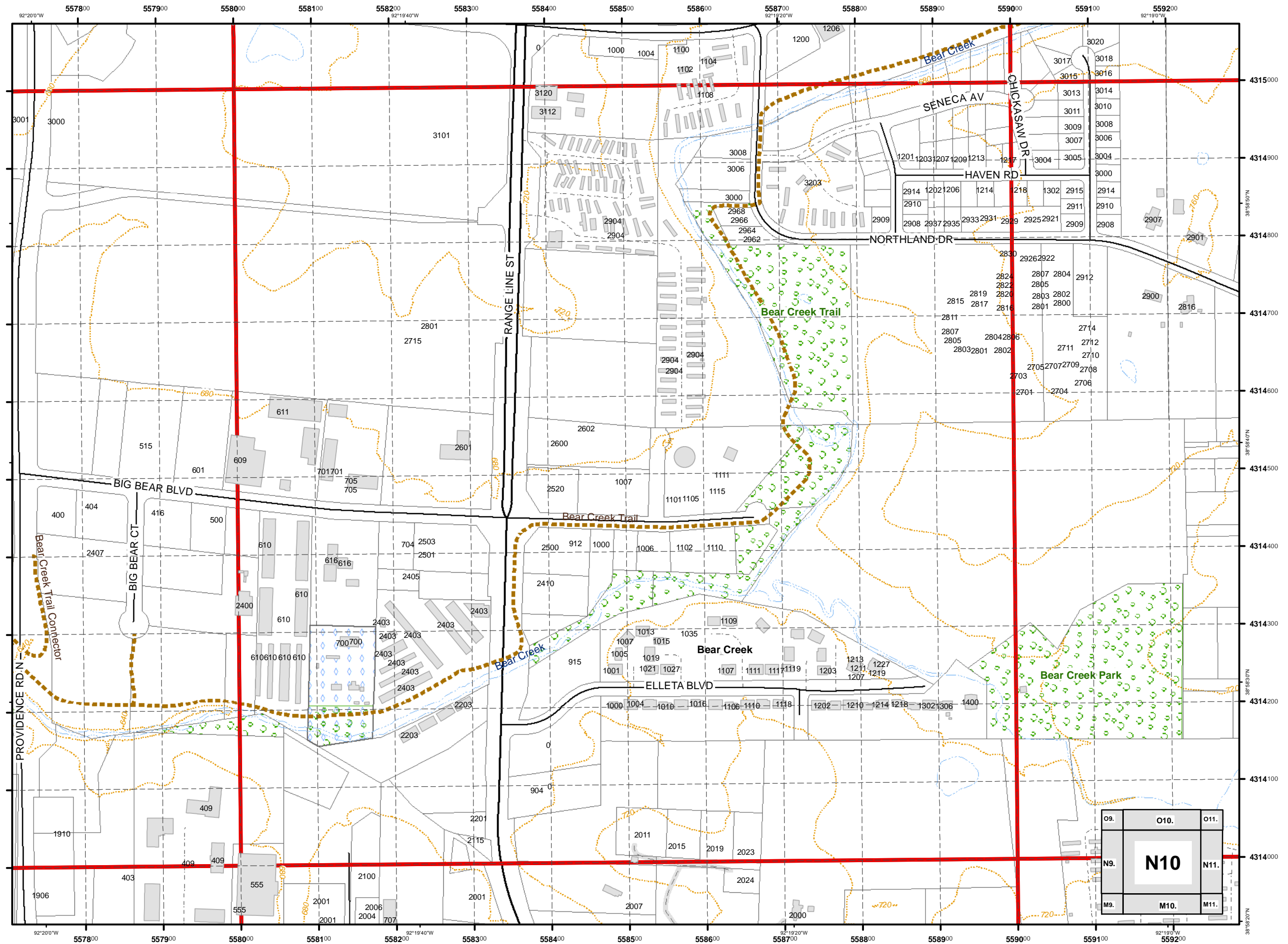
Legend

- Schools
- Roads
- Private Not Named
- Private Named
- Streams
- 40 Ft. Contour Lines
- City Trails
- 100 Meter USNG
- 1,000 Meter USNG
- School Property
- Lakes & Ponds
- City Parks
- Campus
- Cemetery
- Commercial
- Government
- Hospital
- Industrial
- Parcels
- Outside Columbia

1:4,800

0 115 230 460
Feet

Cartography by:
City GIS Office



USNG 15S WD 5914
 City of Columbia,
 Missouri



*Street Map
 Book*
 December 2015

Parcel Data Source:
 Boone County Assessor Office

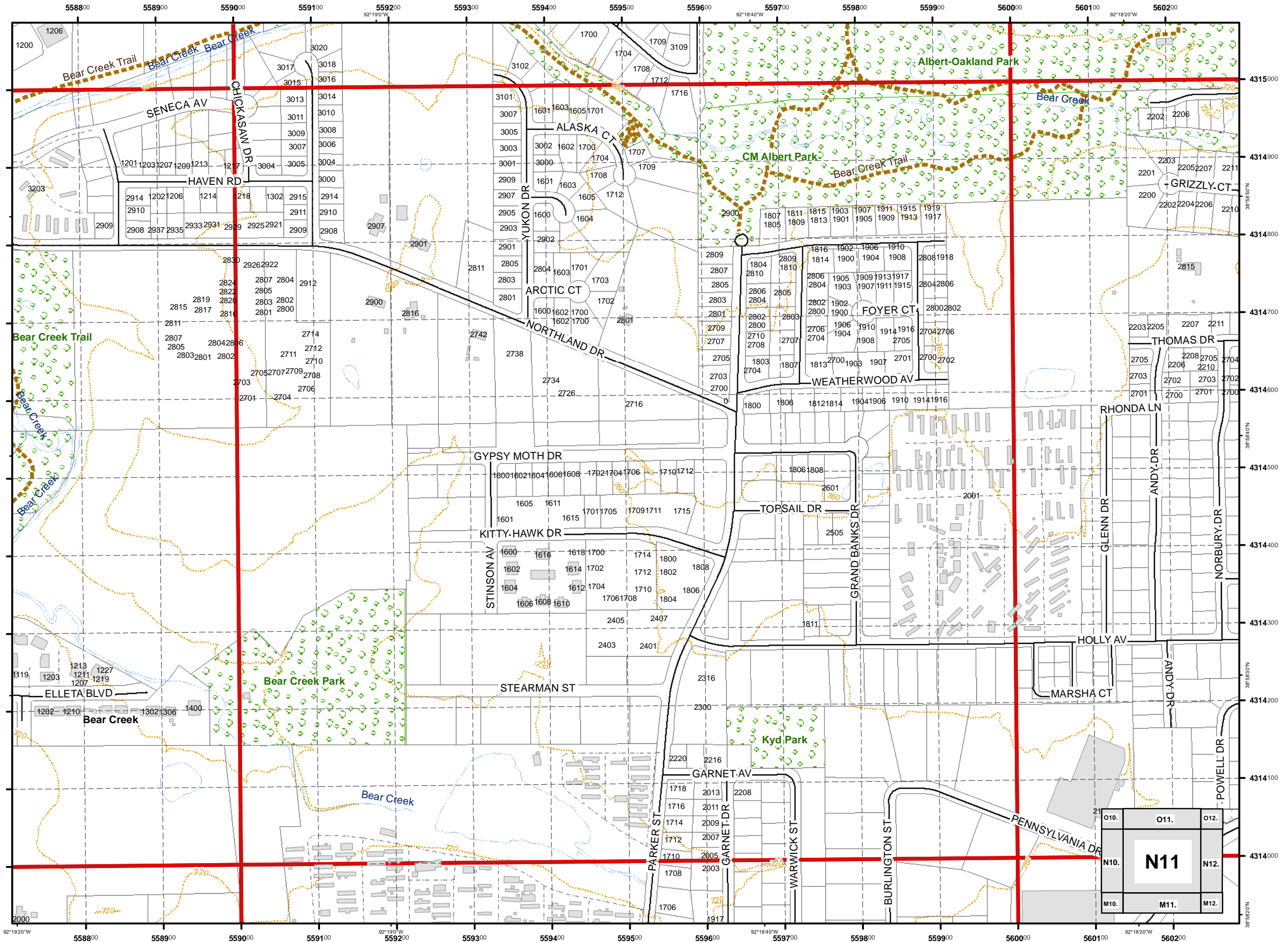
Legend

- Schools
- Roads
- Private Not Named
- Private Named
- Streams
- 40 Ft. Contour Lines
- City Trails
- 100 Meter USNG
- 1,000 Meter USNG
- School Property
- Lakes & Ponds
- City Parks
- Campus
- Cemetery
- Commercial
- Government
- Hospital
- Industrial
- Parcels
- Outside Columbia

1:4,800

0 115 230 460
 Feet

Cartography by:
 City GIS Office



USNG 15S WD 6014
City of Columbia,
Missouri



Street Map Book

December 2015

Parcel Data Source:
Boone County Assessor Office

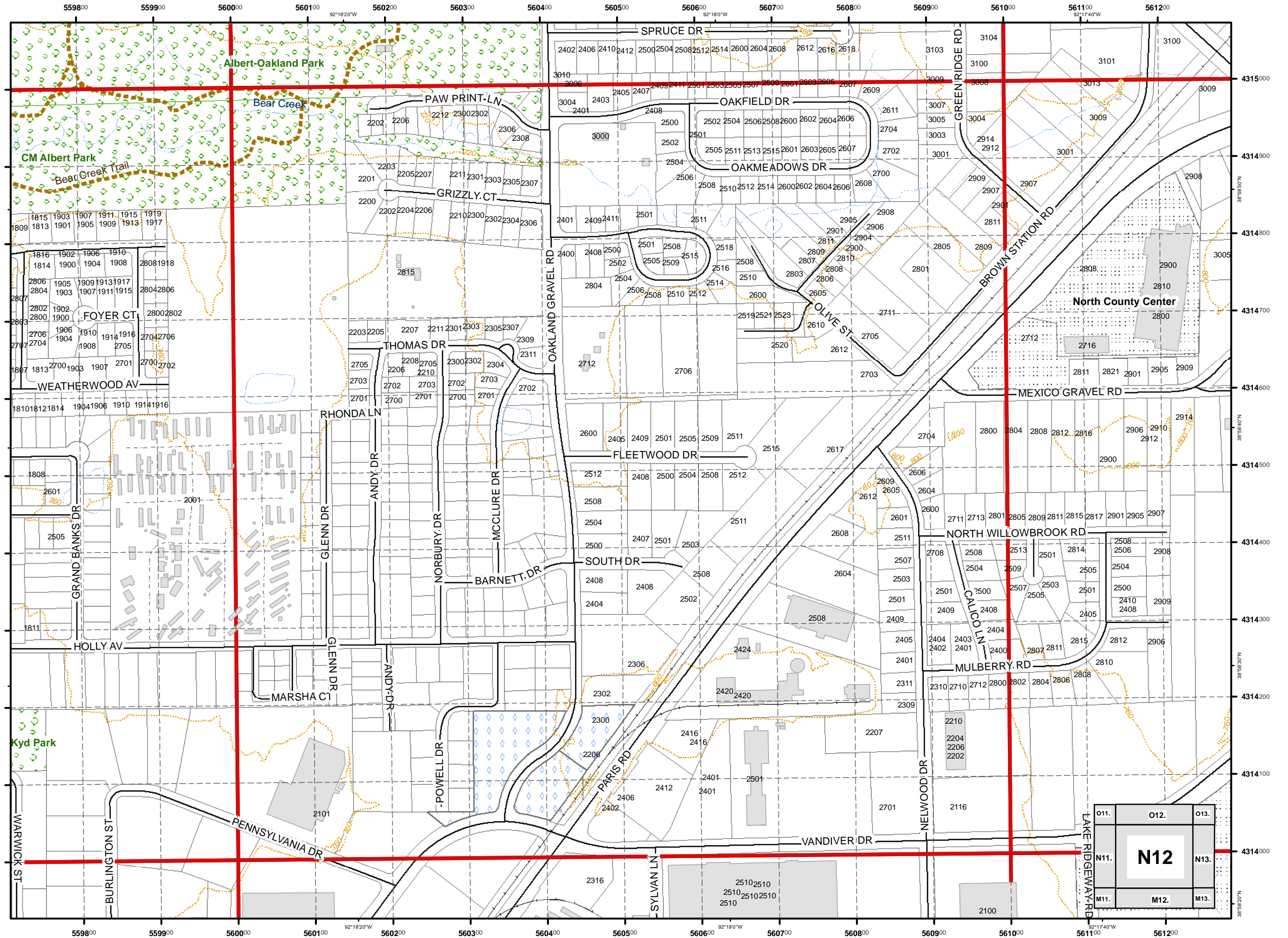
Legend

- Schools
- Roads
- Private Not Named
- Private Named
- Streams
- 40 Ft. Contour Lines
- City Trails
- 100 Meter USNG
- 1,000 Meter USNG
- School Property
- Lakes & Ponds
- City Parks
- Campus
- Cemetery
- Commercial
- Government
- Hospital
- Industrial
- Parcels
- Outside Columbia

1:4,800

0 115 230 460
Feet

Cartography by:
City GIS Office



O11.	O12.	O13.
N11.	N12	N13.
M11.	M12.	M13.

USNG 15S WD 6114

City of Columbia,
Missouri



Street Map Book

December 2015

Parcel Data Source:
Boone County Assessor Office

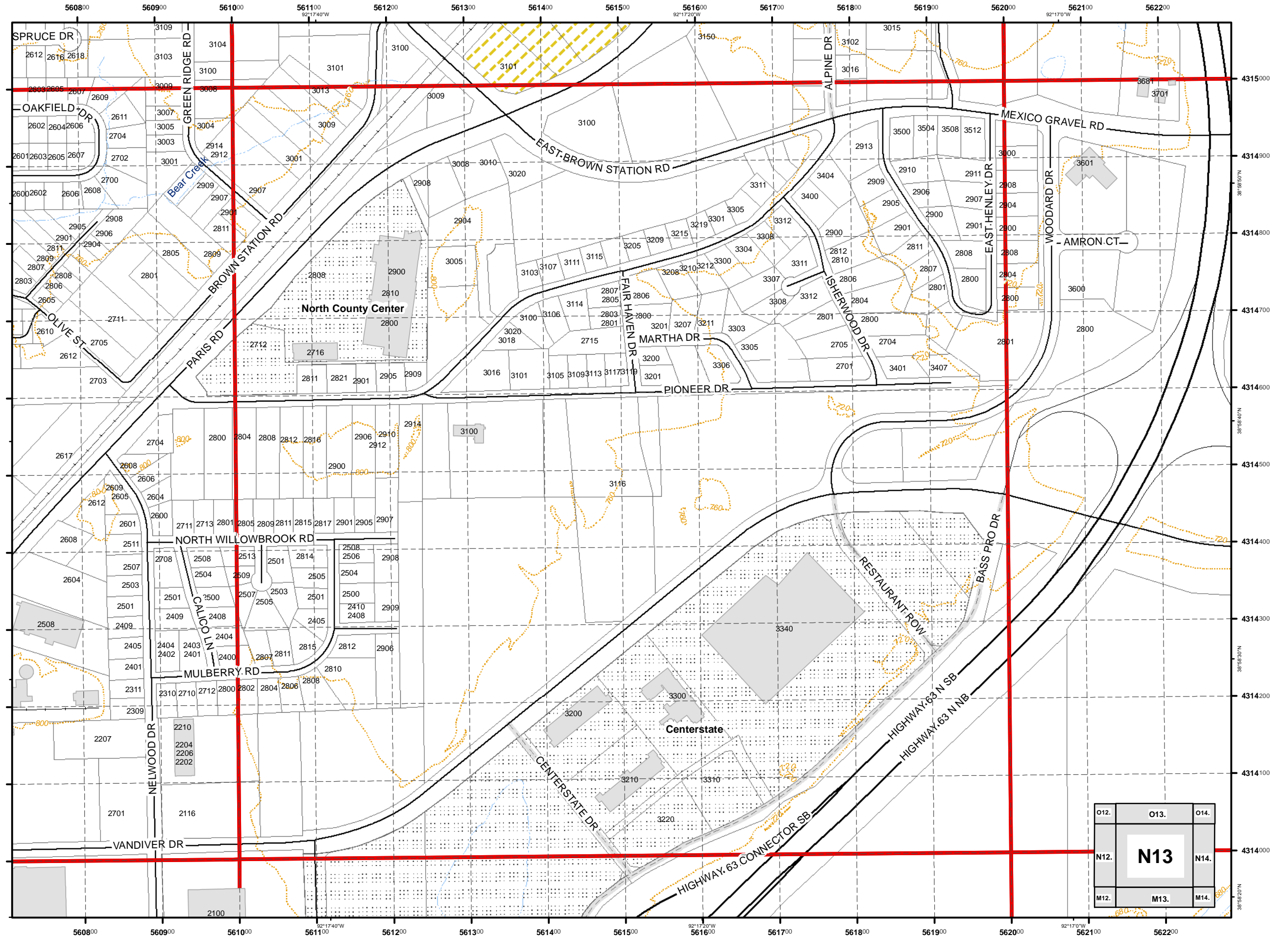
Legend

- Schools
- Roads
- Private Not Named
- Private Named
- Streams
- 40 Ft. Contour Lines
- City Trails
- 100 Meter USNG
- 1,000 Meter USNG
- School Property
- Lakes & Ponds
- City Parks
- Campus
- Cemetery
- Commercial
- Government
- Hospital
- Industrial
- Parcels
- Outside Columbia

1:4,800

0 115 230 460
Feet

Cartography by:
City GIS Office



O12.	O13.	O14.
N12.	N13	N14.
M12.	M13.	M14.

USNG 15S WD 6214
**City of Columbia,
 Missouri**



**Street Map
 Book**

December 2015

Parcel Data Source:
 Boone County Assessor Office

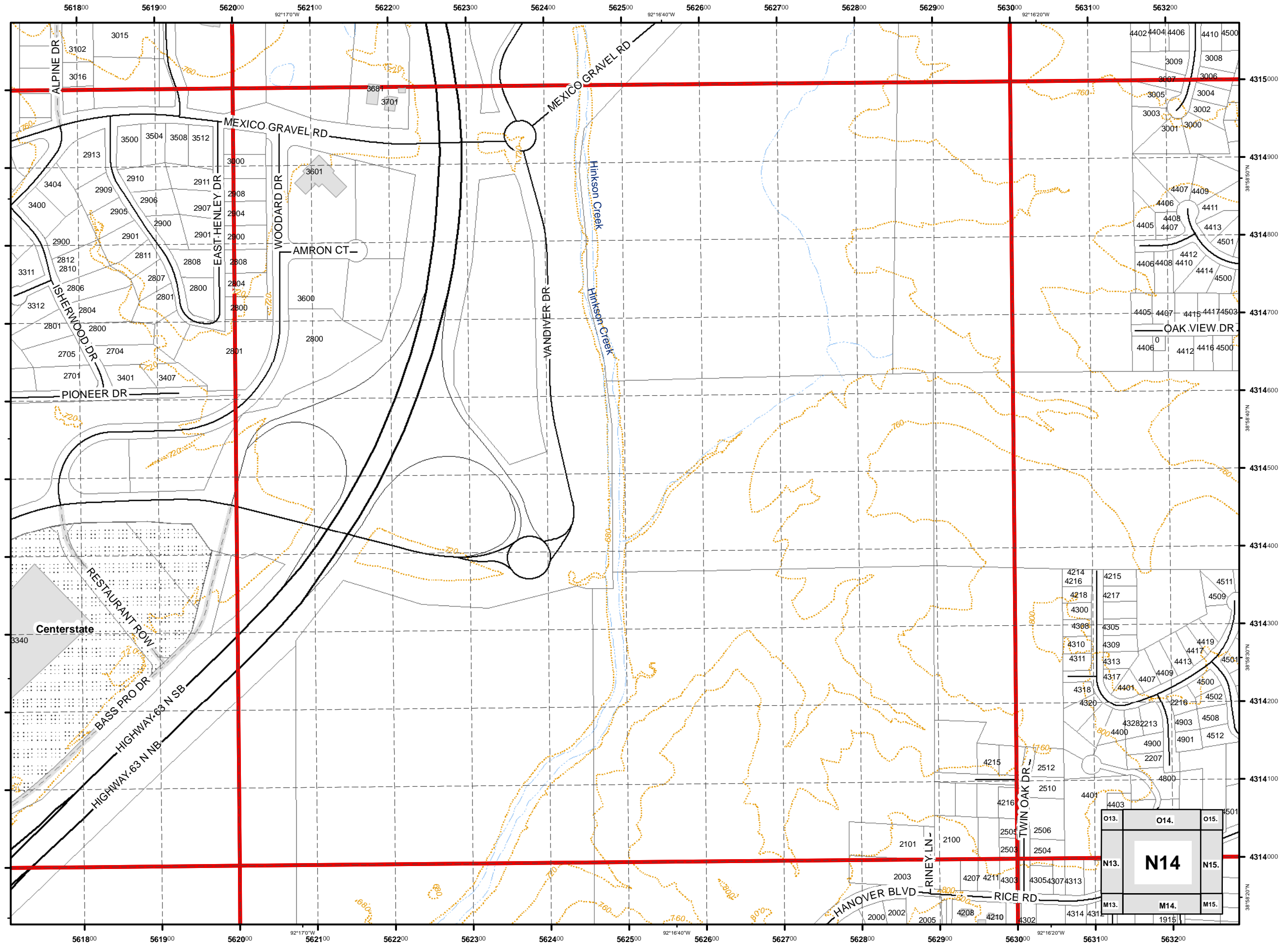
Legend

- Schools
- Roads
- Private Not Named
- Private Named
- Streams
- 40 Ft. Contour Lines
- City Trails
- 100 Meter USNG
- 1,000 Meter USNG
- School Property
- Lakes & Ponds
- City Parks
- Campus
- Cemetery
- Commercial
- Government
- Hospital
- Industrial
- Parcels
- Outside Columbia

1:4,800

0 115 230 460
 Feet

Cartography by:
 City GIS Office



USNG 15S WD 6314
City of Columbia,
Missouri



Street Map
Book

December 2015

Parcel Data Source:
Boone County Assessor Office

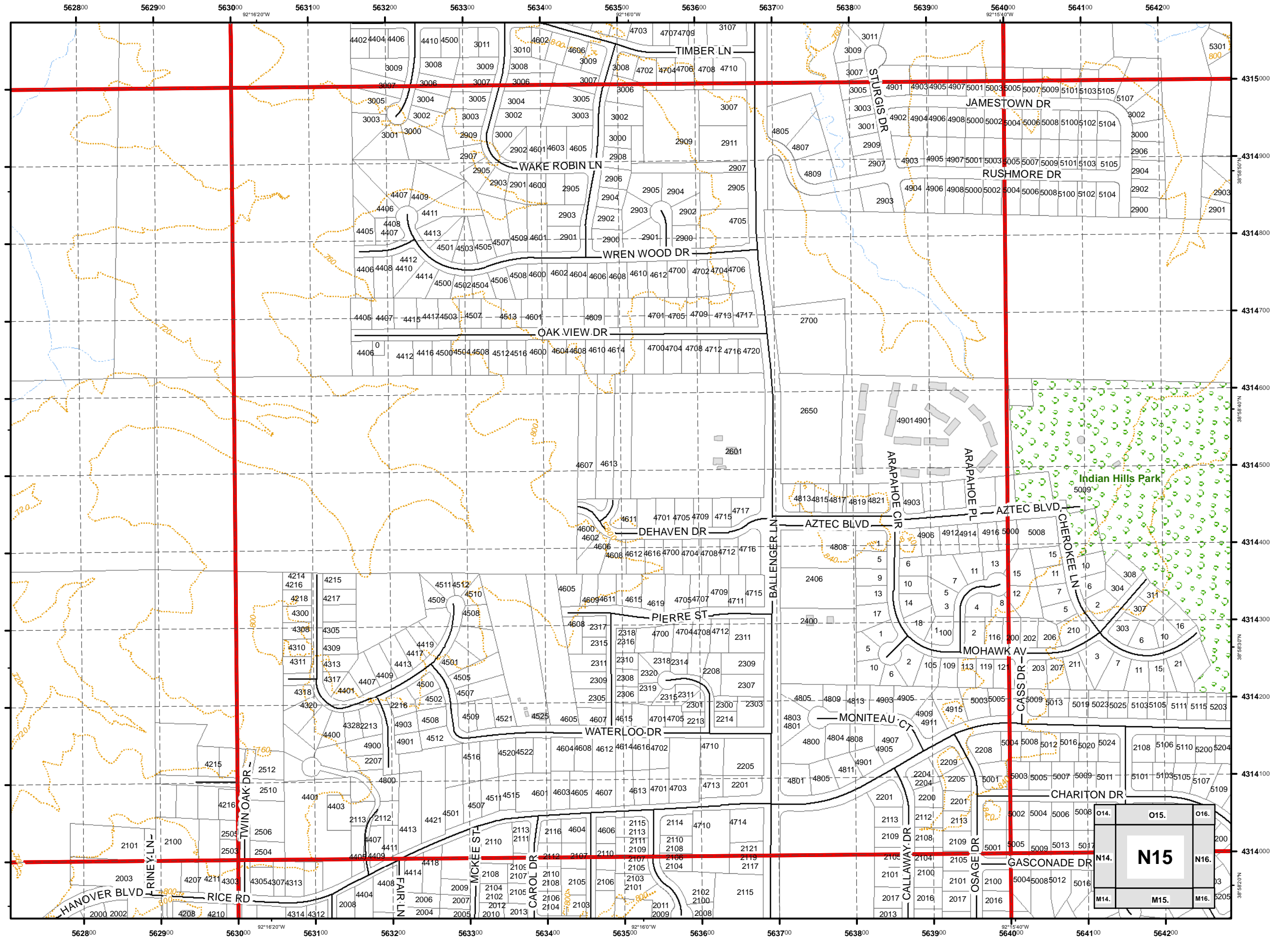
Legend

- Schools
- Roads
- Private Not Named
- Private Named
- Streams
- 40 Ft. Contour Lines
- City Trails
- 100 Meter USNG
- 1,000 Meter USNG
- School Property
- Lakes & Ponds
- City Parks
- Campus
- Cemetery
- Commercial
- Government
- Hospital
- Industrial
- Parcels
- Outside Columbia

1:4,800

0 115 230 460 Feet

Cartography by:
City GIS Office



USNG 15S WD 6414
City of Columbia,
Missouri



Street Map
Book

December 2015

Parcel Data Source:
Boone County Assessor Office

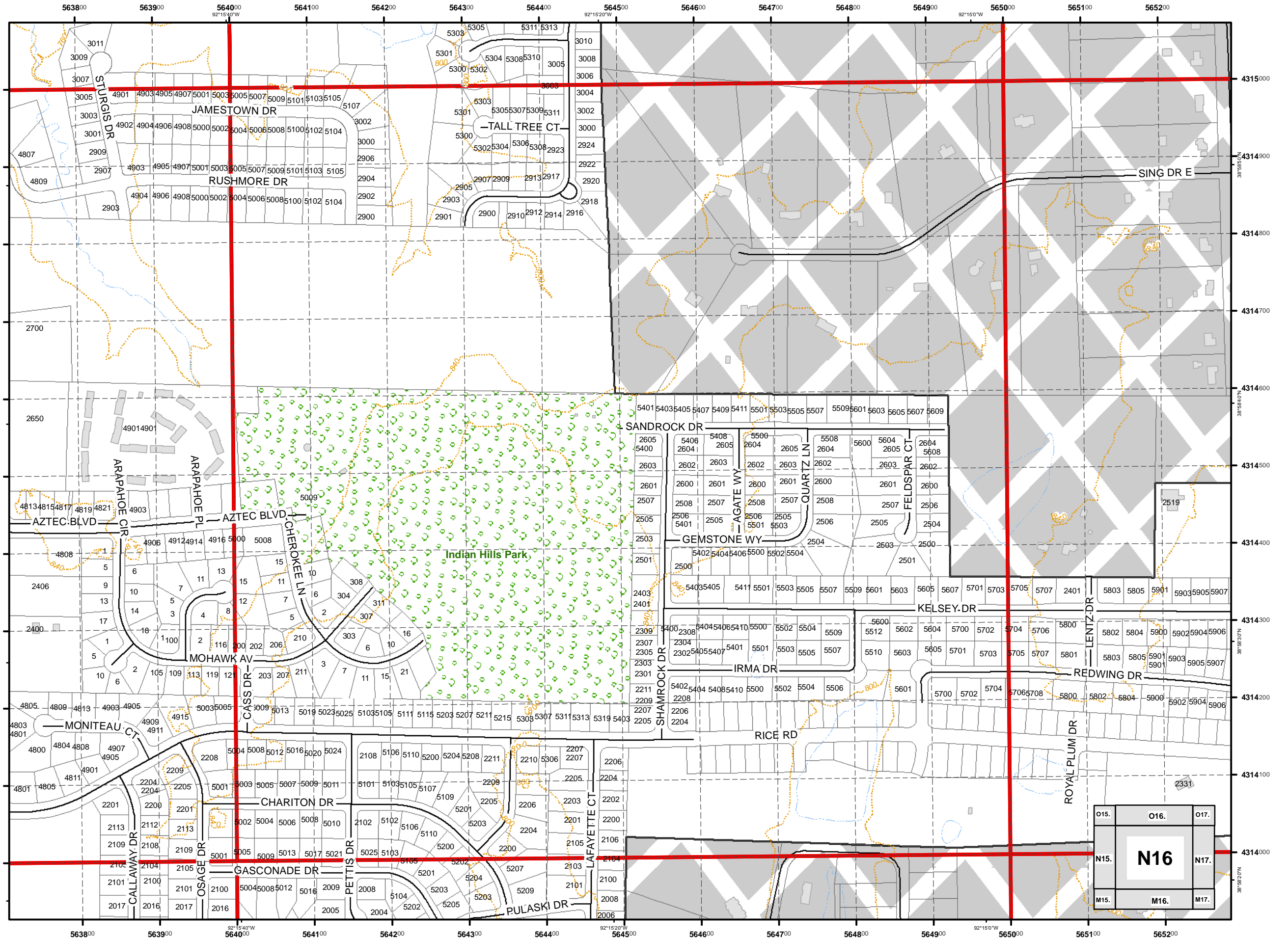
Legend

- Schools
- Roads
- Private Not Named
- Private Named
- Streams
- 40 Ft. Contour Lines
- City Trails
- 100 Meter USNG
- 1,000 Meter USNG
- School Property
- Lakes & Ponds
- City Parks
- Campus
- Cemetery
- Commercial
- Government
- Hospital
- Industrial
- Parcels
- Outside Columbia

1:4,800

0 115 230 460 Feet

Cartography by:
City GIS Office



USNG 15S WD 6514
**City of Columbia,
 Missouri**



**Street Map
 Book**

December 2015

Parcel Data Source:
 Boone County Assessor Office

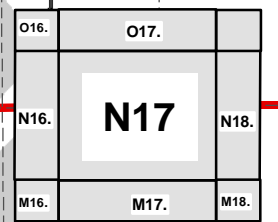
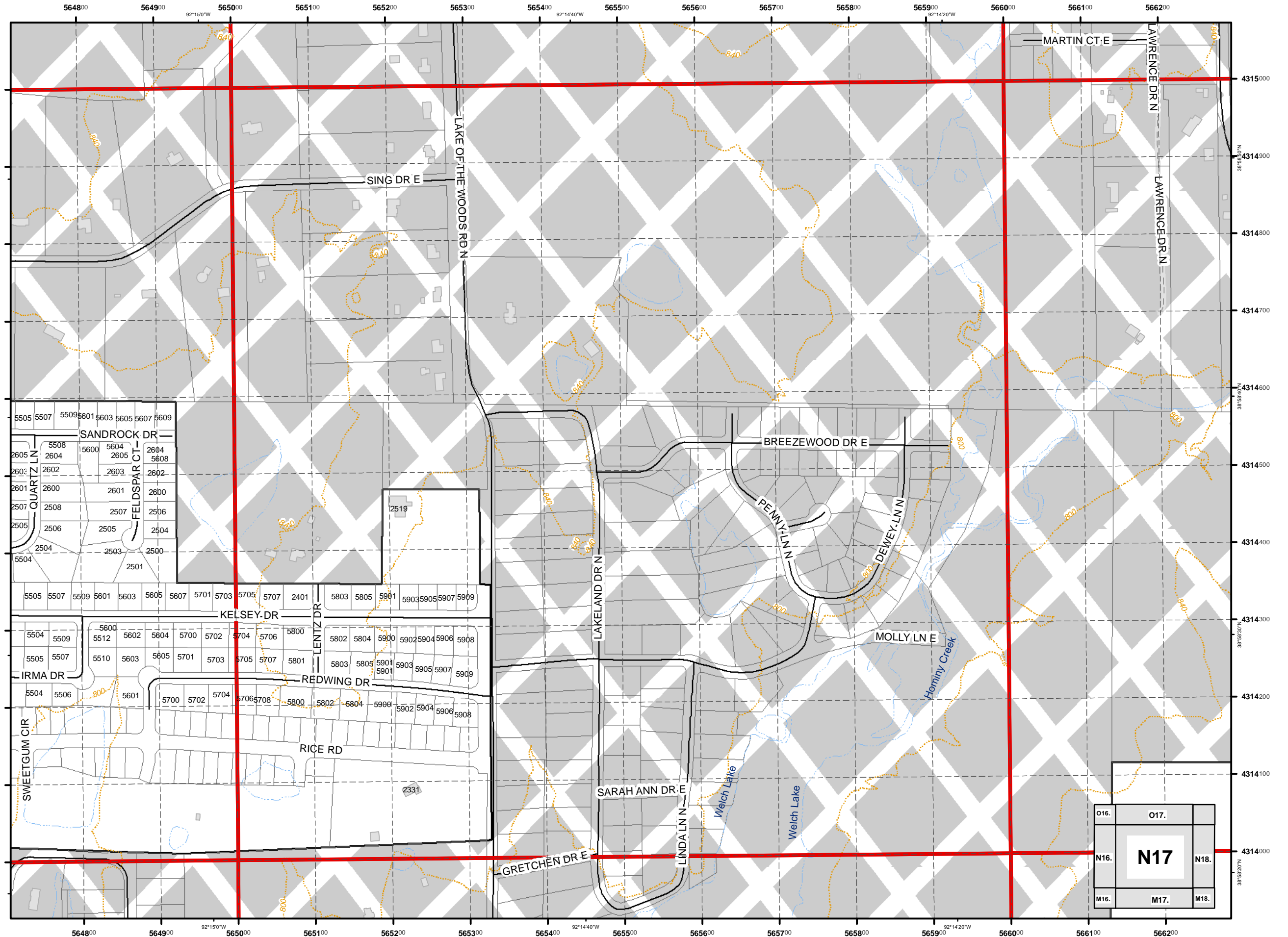
Legend

- Schools
- Roads
- Private Not Named
- Private Named
- Streams
- 40 Ft. Contour Lines
- City Trails
- 100 Meter USNG
- 1,000 Meter USNG
- School Property
- Lakes & Ponds
- City Parks
- Campus
- Cemetery
- Commercial
- Government
- Hospital
- Industrial
- Parcels
- Outside Columbia

1:4,800

0 115 230 460
 Feet

Cartography by:
 City GIS Office



USNG 15S WD 6614
**City of Columbia,
 Missouri**



**Street Map
 Book**

December 2015

Parcel Data Source:
 Boone County Assessor Office

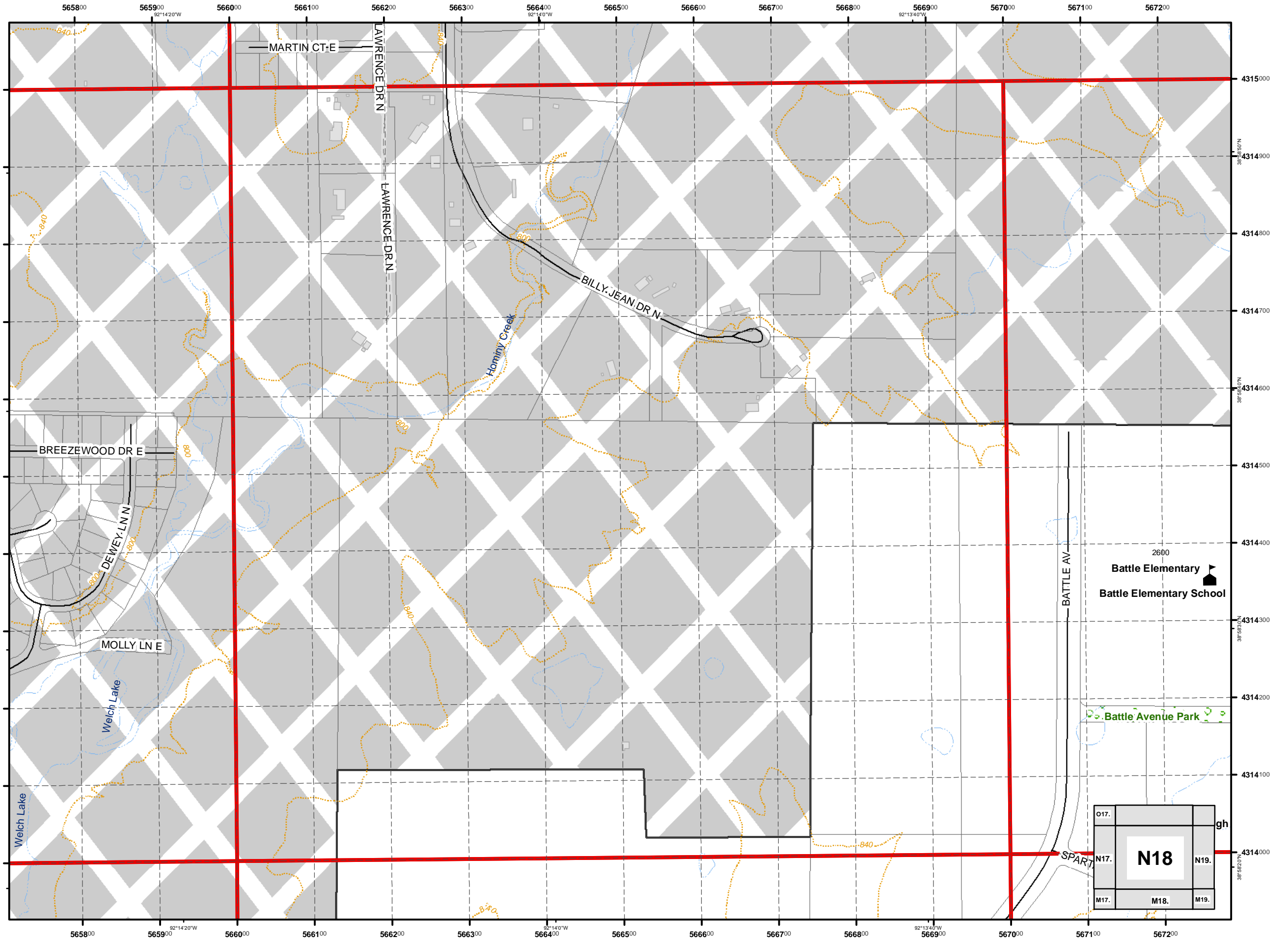
Legend

- Schools
- Roads
- Private Not Named
- Private Named
- Streams
- 40 Ft. Contour Lines
- City Trails
- 100 Meter USNG
- 1,000 Meter USNG
- School Property
- Lakes & Ponds
- City Parks
- Campus
- Cemetery
- Commercial
- Government
- Hospital
- Industrial
- Parcels
- Outside Columbia

1:4,800

0 115 230 460
 Feet

Cartography by:
 City GIS Office



017.		gh
N17.	N18	N19.
M17.	M18.	M19.

USNG 15S WD 6714
City of Columbia,
Missouri



*Street Map
Book*

December 2015

Parcel Data Source:
Boone County Assessor Office

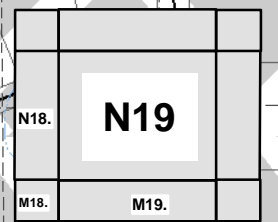
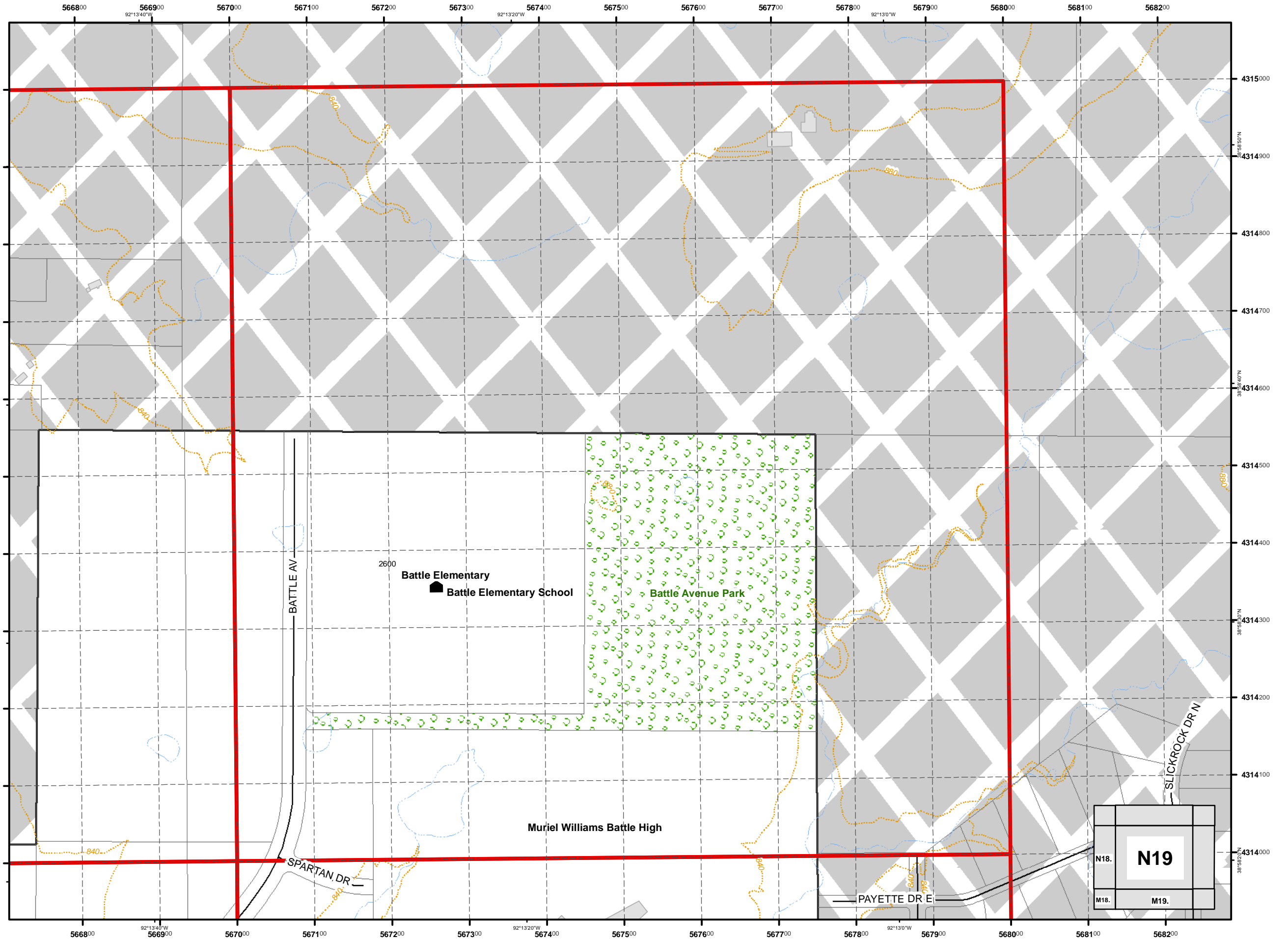
Legend

- Schools
- Roads
- Private Not Named
- Private Named
- Streams
- 40 Ft. Contour Lines
- City Trails
- 100 Meter USNG
- 1,000 Meter USNG
- School Property
- Lakes & Ponds
- City Parks
- Campus
- Cemetery
- Commercial
- Government
- Hospital
- Industrial
- Parcels
- Outside Columbia

1:4,800

0 115 230 460
Feet

Cartography by:
City GIS Office



USNG 15S WD 5215
**City of Columbia,
 Missouri**



**Street Map
 Book**

December 2015

Parcel Data Source:
 Boone County Assessor Office

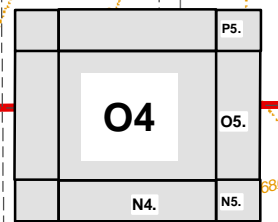
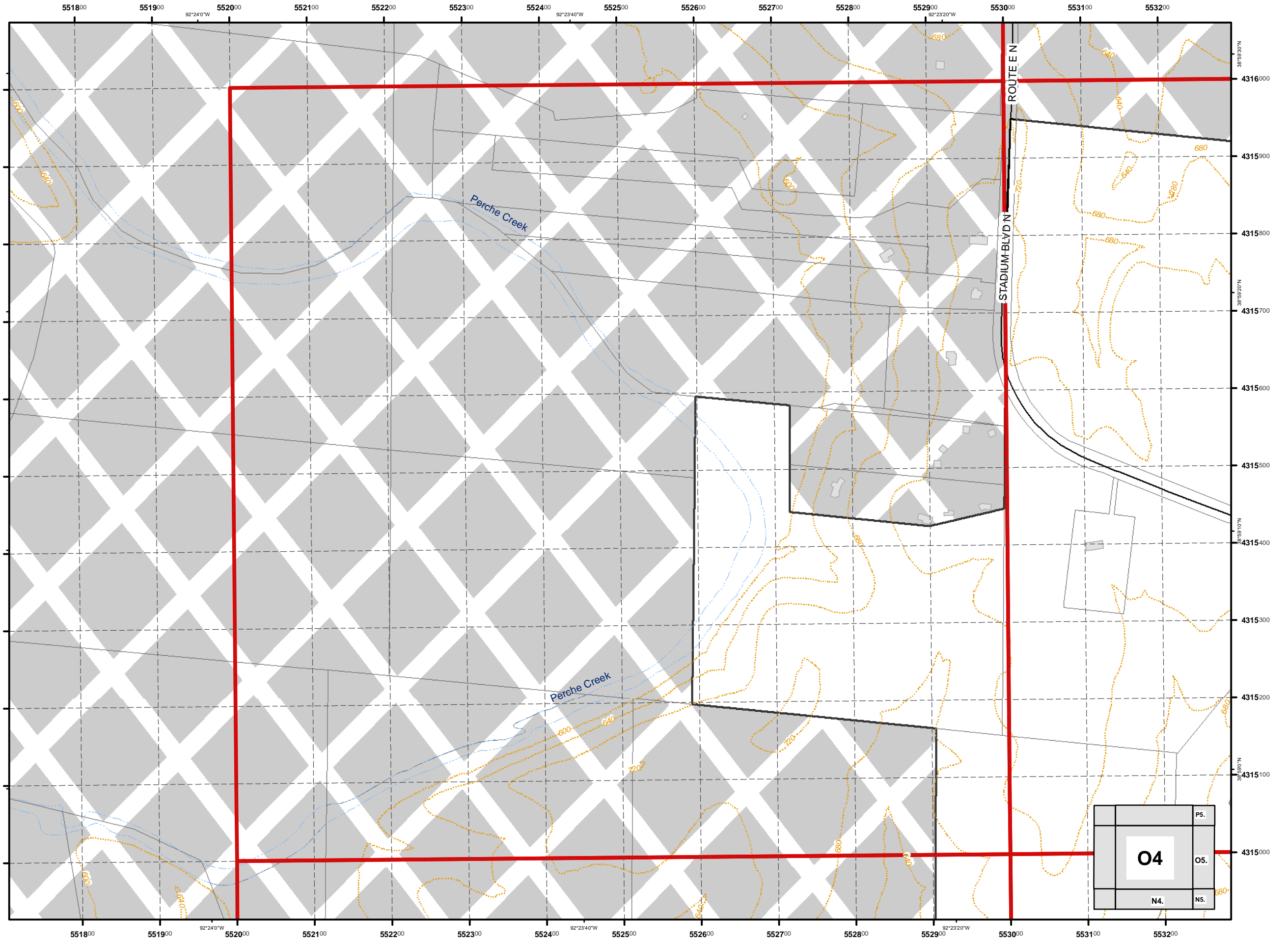
Legend

- Schools
- Roads
- Private Not Named
- Private Named
- Streams
- 40 Ft. Contour Lines
- City Trails
- 100 Meter USNG
- 1,000 Meter USNG
- School Property
- Lakes & Ponds
- City Parks
- Campus
- Cemetery
- Commercial
- Government
- Hospital
- Industrial
- Parcels
- Outside Columbia

1:4,800

0 115 230 460
 Feet

Cartography by:
 City GIS Office



USNG 15S WD 5315
City of Columbia,
Missouri























*Street Map
Book*

December 2015

Parcel Data Source:
Boone County Assessor Office

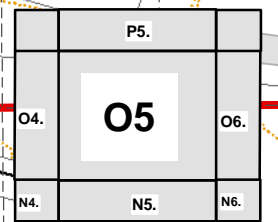
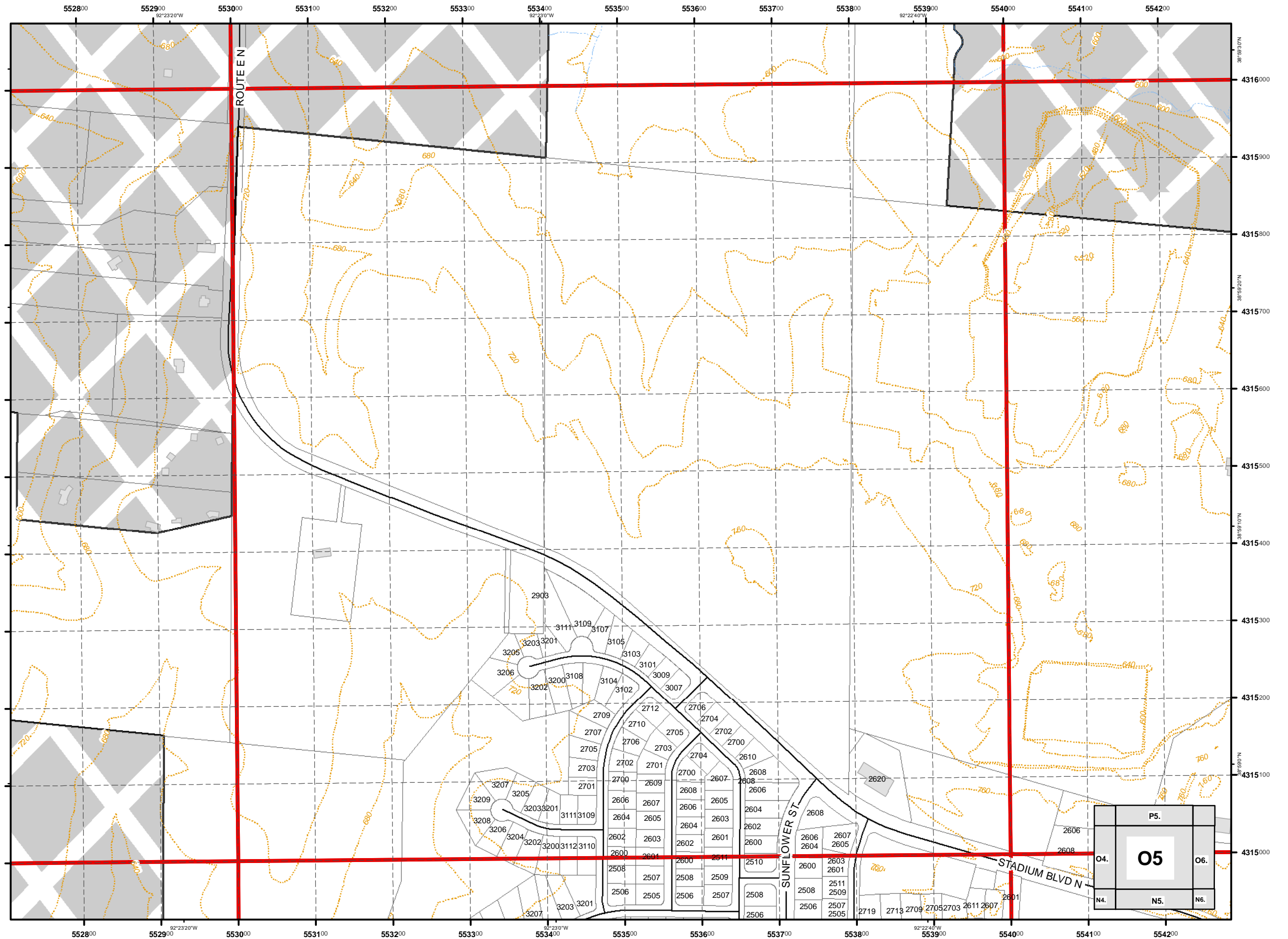
Legend

-  Schools
-  Roads
-  Private Not Named
-  Private Named
-  Streams
-  40 Ft. Contour Lines
-  City Trails
-  100 Meter USNG
-  1,000 Meter USNG
-  School Property
-  Lakes & Ponds
-  City Parks
-  Campus
-  Cemetery
-  Commercial
-  Government
-  Hospital
-  Industrial
-  Parcels
-  Outside Columbia

1:4,800

0 115 230 460
Feet

Cartography by:
City GIS Office



USNG 15S WD 5415
**City of Columbia,
 Missouri**



**Street Map
 Book**

December 2015

Parcel Data Source:
 Boone County Assessor Office

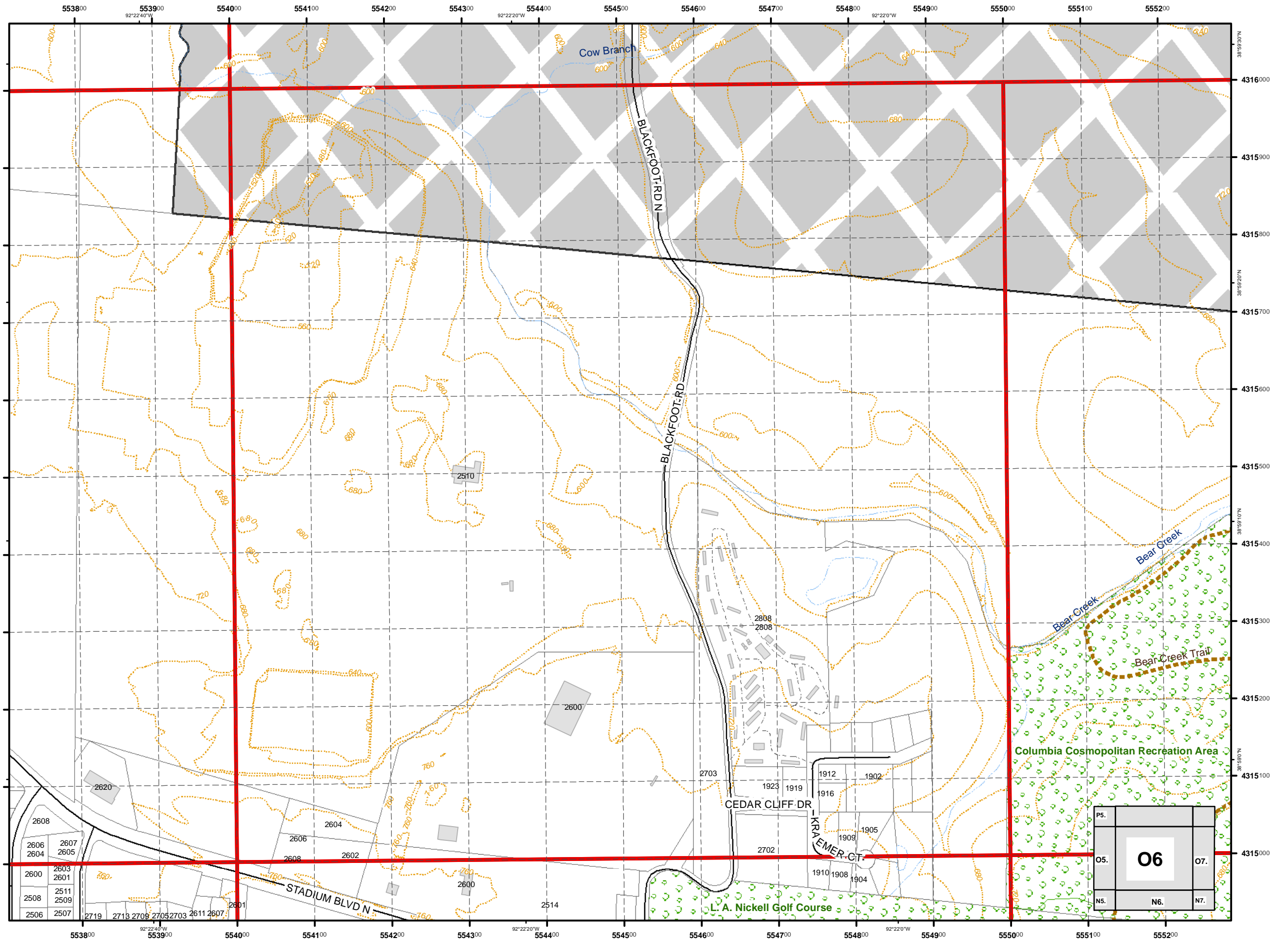
Legend

- Schools
- Roads
- Private Not Named
- Private Named
- Streams
- 40 Ft. Contour Lines
- City Trails
- 100 Meter USNG
- 1,000 Meter USNG
- School Property
- Lakes & Ponds
- City Parks
- Campus
- Cemetery
- Commercial
- Government
- Hospital
- Industrial
- Parcels
- Outside Columbia

1:4,800

0 115 230 460
 Feet

Cartography by:
 City GIS Office



USNG 15S WD 5515
City of Columbia,
Missouri



Street Map
Book

December 2015

Parcel Data Source:
Boone County Assessor Office

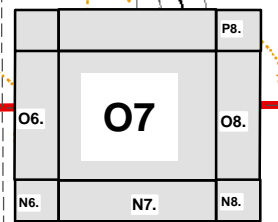
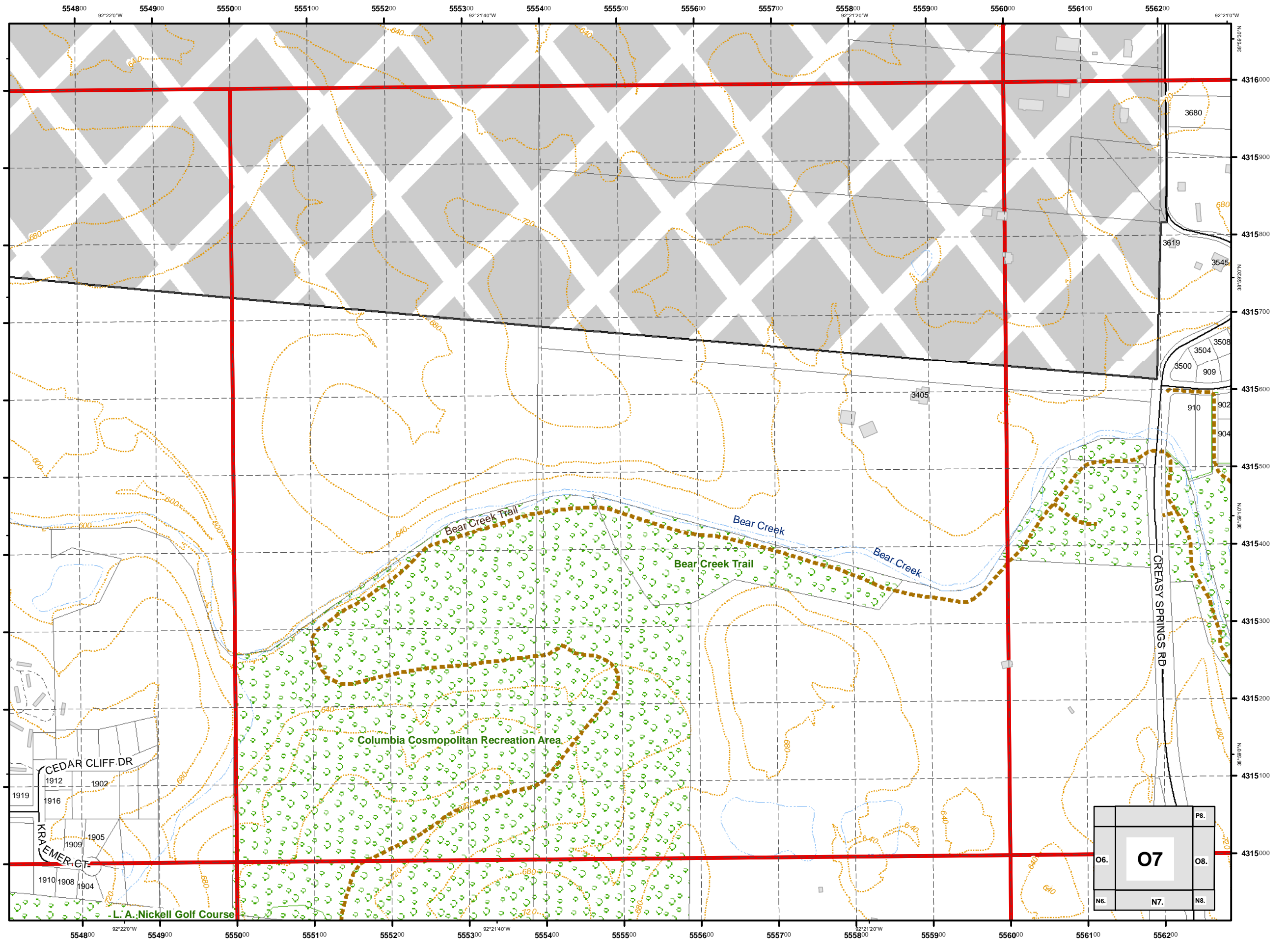
Legend

- Schools
- Roads
- Private Not Named
- Private Named
- Streams
- 40 Ft. Contour Lines
- City Trails
- 100 Meter USNG
- 1,000 Meter USNG
- School Property
- Lakes & Ponds
- City Parks
- Campus
- Cemetery
- Commercial
- Government
- Hospital
- Industrial
- Parcels
- Outside Columbia

1:4,800

0 115 230 460
Feet

Cartography by:
City GIS Office



USNG 15S WD 5615
City of Columbia,
Missouri



Street Map
Book

December 2015

Parcel Data Source:
Boone County Assessor Office

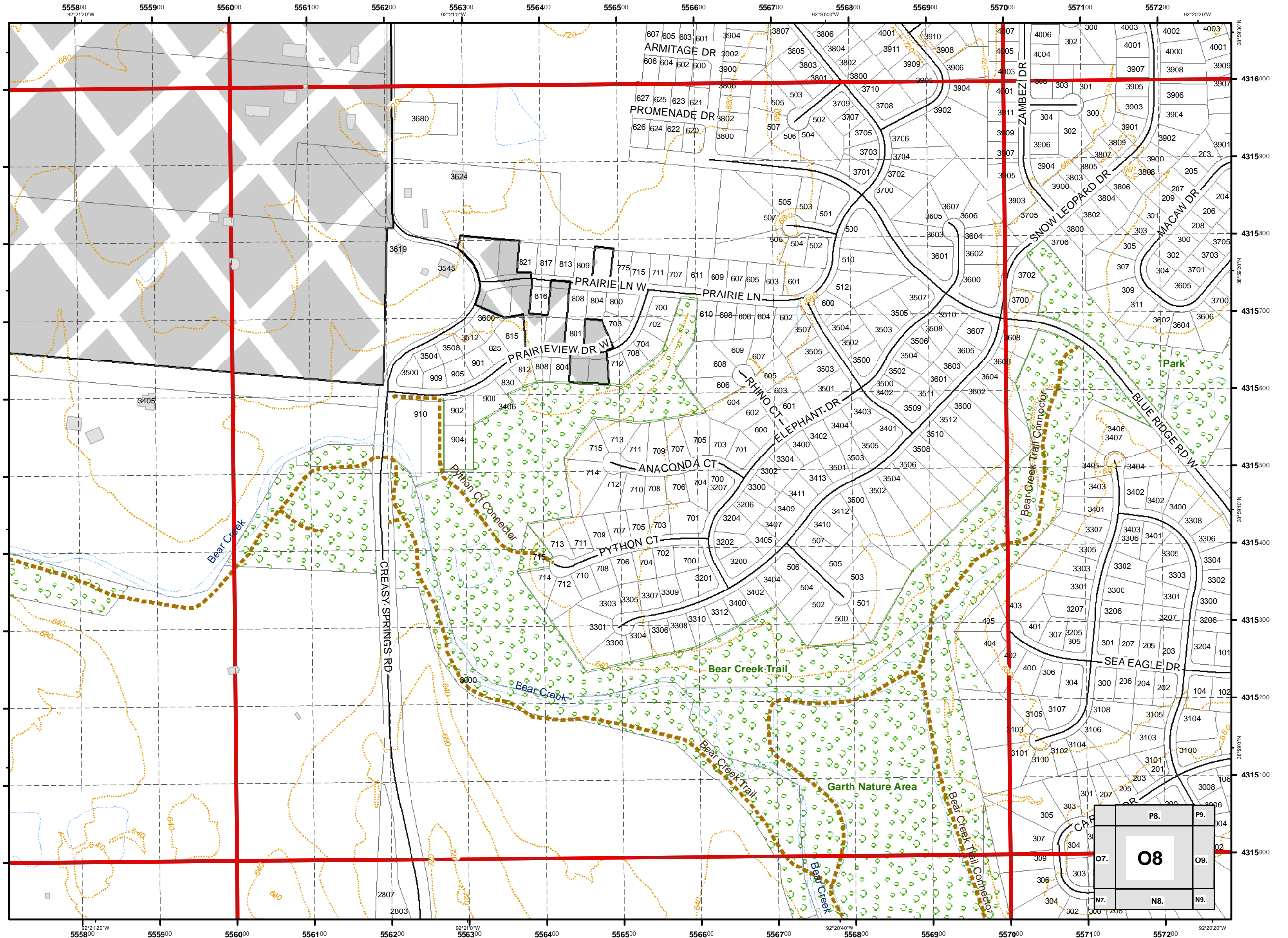
Legend

- Schools
- Roads
- Private Not Named
- Private Named
- Streams
- 40 Ft. Contour Lines
- City Trails
- 100 Meter USNG
- 1,000 Meter USNG
- School Property
- Lakes & Ponds
- City Parks
- Campus
- Cemetery
- Commercial
- Government
- Hospital
- Industrial
- Parcels
- Outside Columbia

1:4,800

0 115 230 460
Feet

Cartography by:
City GIS Office



USNG 15S WD 5715
 City of Columbia,
 Missouri



Street Map
 Book

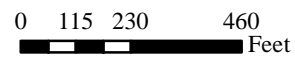
December 2015

Parcel Data Source:
 Boone County Assessor Office

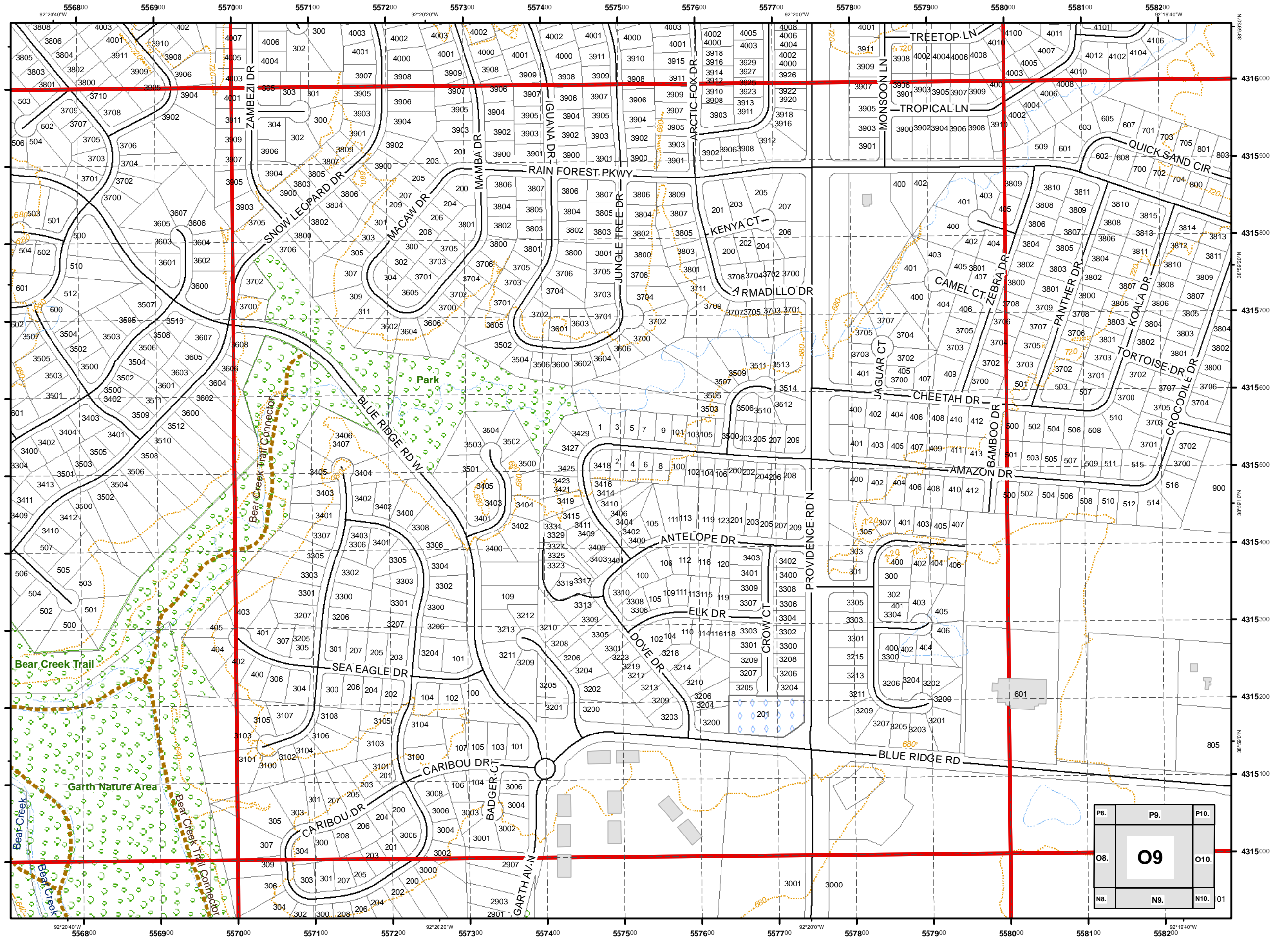
Legend

- Schools
- Roads
- Private Not Named
- Private Named
- Streams
- 40 Ft. Contour Lines
- City Trails
- 100 Meter USNG
- 1,000 Meter USNG
- School Property
- Lakes & Ponds
- City Parks
- Campus
- Cemetery
- Commercial
- Government
- Hospital
- Industrial
- Parcels
- Outside Columbia

1:4,800



Cartography by:
 City GIS Office



P8.	P9.	P10.
O8.	O9.	O10.
N8.	N9.	N10.

USNG 15S WD 5815
 City of Columbia,
 Missouri



Street Map
 Book

December 2015

Parcel Data Source:
 Boone County Assessor Office

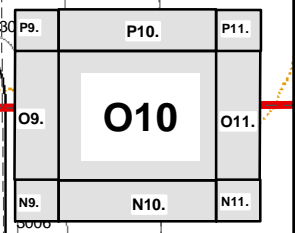
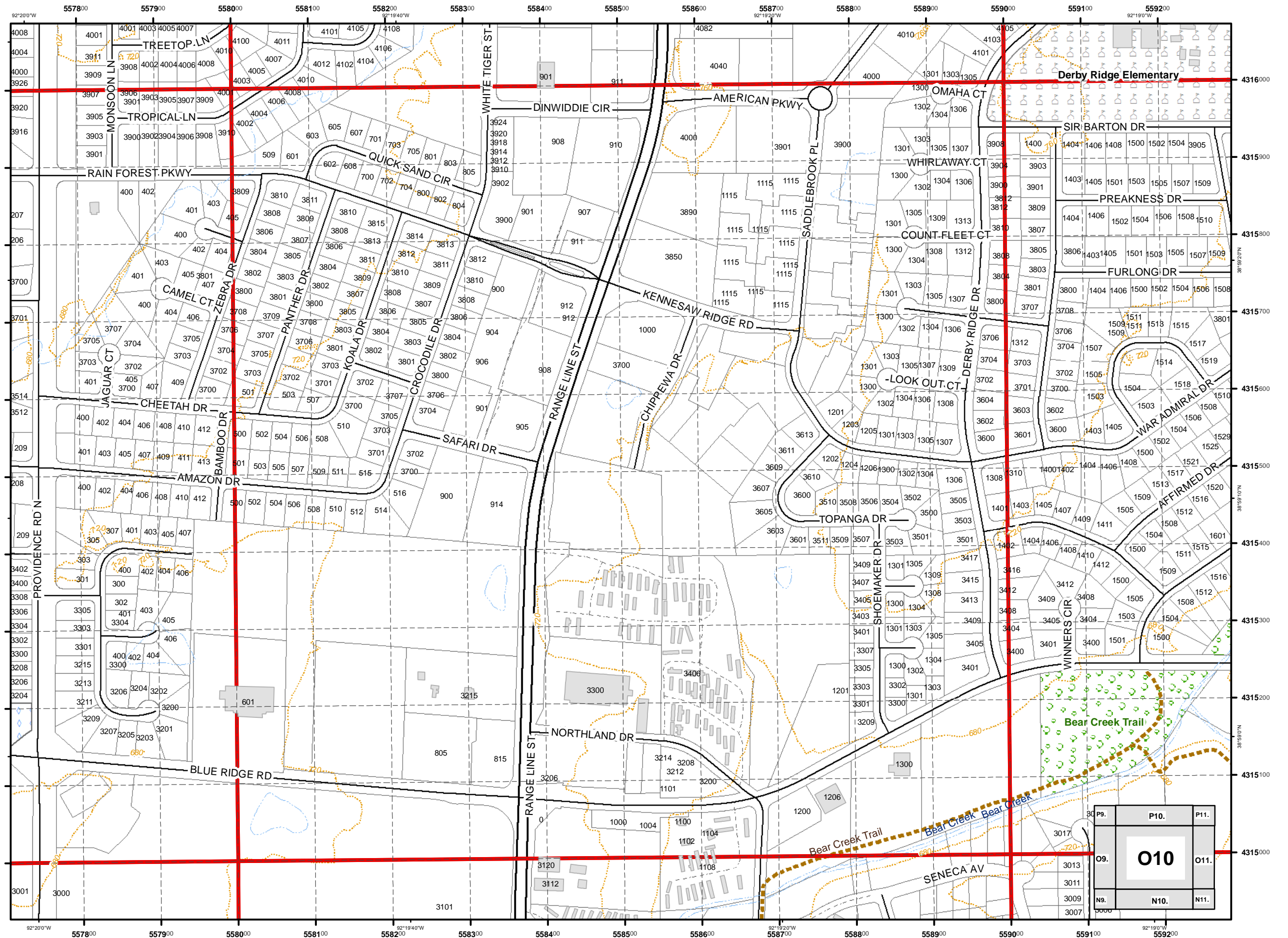
Legend

- Schools
- Roads
- Private Not Named
- Private Named
- Streams
- 40 Ft. Contour Lines
- City Trails
- 100 Meter USNG
- 1,000 Meter USNG
- School Property
- Lakes & Ponds
- City Parks
- Campus
- Cemetery
- Commercial
- Government
- Hospital
- Industrial
- Parcels
- Outside Columbia

1:4,800

0 115 230 460
 Feet

Cartography by:
 City GIS Office



USNG 15S WD 5915
 City of Columbia,
 Missouri



Street Map
 Book

December 2015

Parcel Data Source:
 Boone County Assessor Office

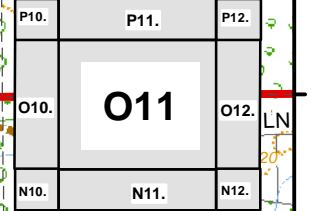
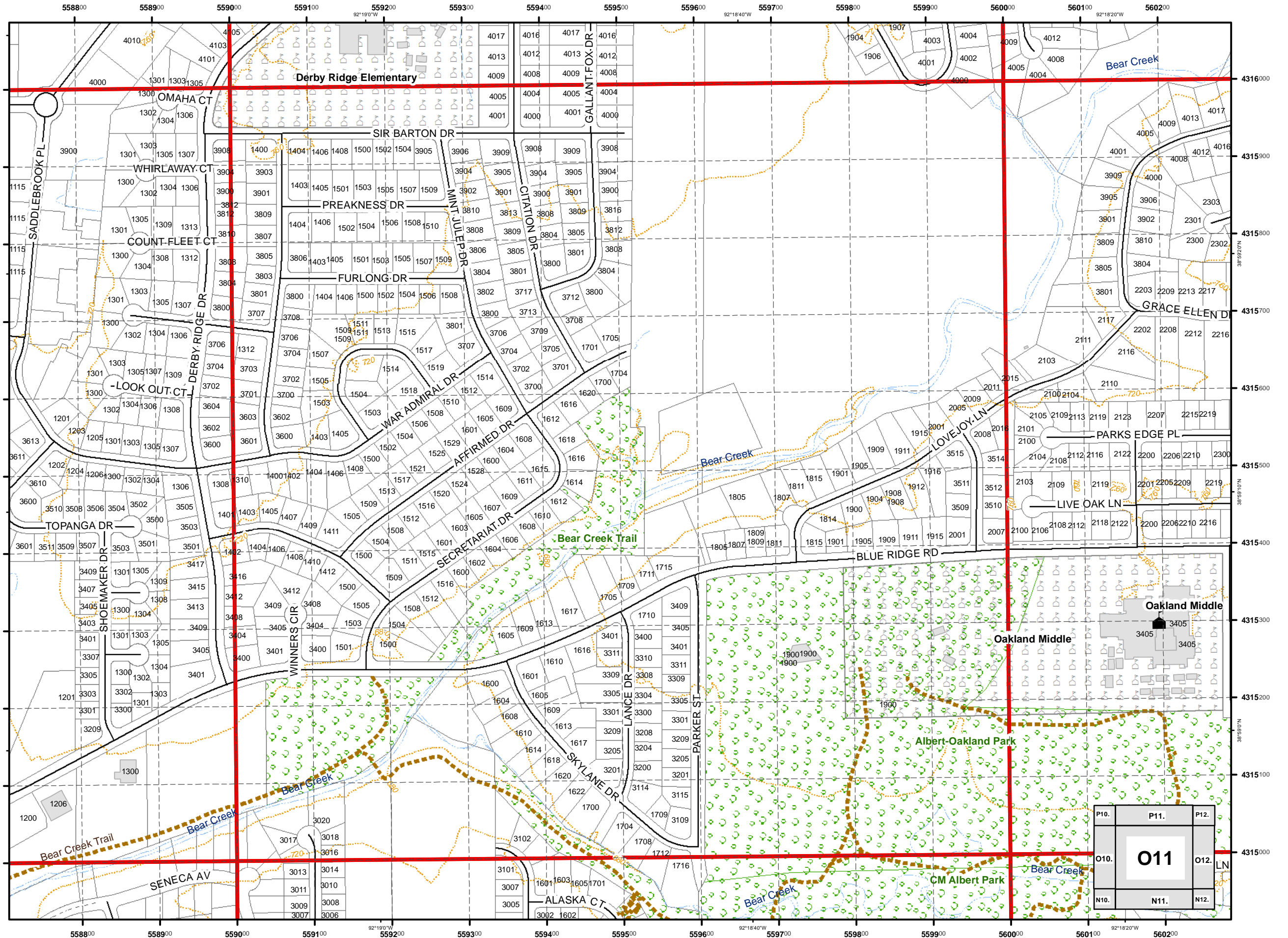
Legend

- Schools
- Roads
- Private Not Named
- Private Named
- Streams
- 40 Ft. Contour Lines
- City Trails
- 100 Meter USNG
- 1,000 Meter USNG
- School Property
- Lakes & Ponds
- City Parks
- Campus
- Cemetery
- Commercial
- Government
- Hospital
- Industrial
- Parcels
- Outside Columbia

1:4,800

0 115 230 460 Feet

Cartography by:
 City GIS Office



USNG 15S WD 6015
 City of Columbia,
 Missouri



Street Map
Book
 December 2015

Parcel Data Source:
 Boone County Assessor Office

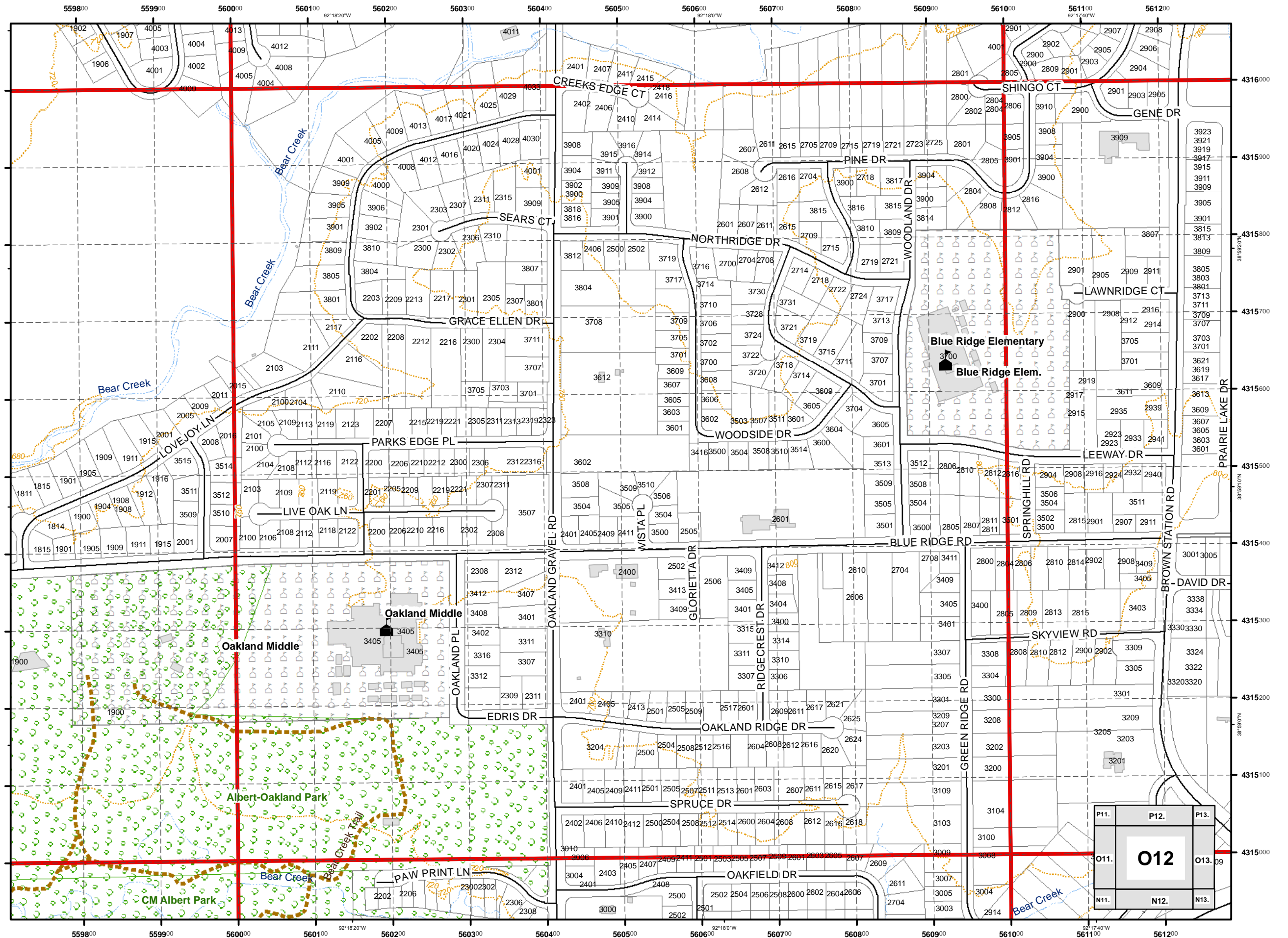
Legend

- Schools
- Roads
- Private Not Named
- Private Named
- Streams
- 40 Ft. Contour Lines
- City Trails
- 100 Meter USNG
- 1,000 Meter USNG
- School Property
- Lakes & Ponds
- City Parks
- Campus
- Cemetery
- Commercial
- Government
- Hospital
- Industrial
- Parcels
- Outside Columbia

1:4,800

0 115 230 460
 Feet

Cartography by:
 City GIS Office



USNG 15S WD 6115
 City of Columbia,
 Missouri



**Street Map
 Book**

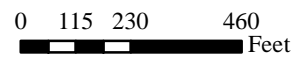
December 2015

Parcel Data Source:
 Boone County Assessor Office

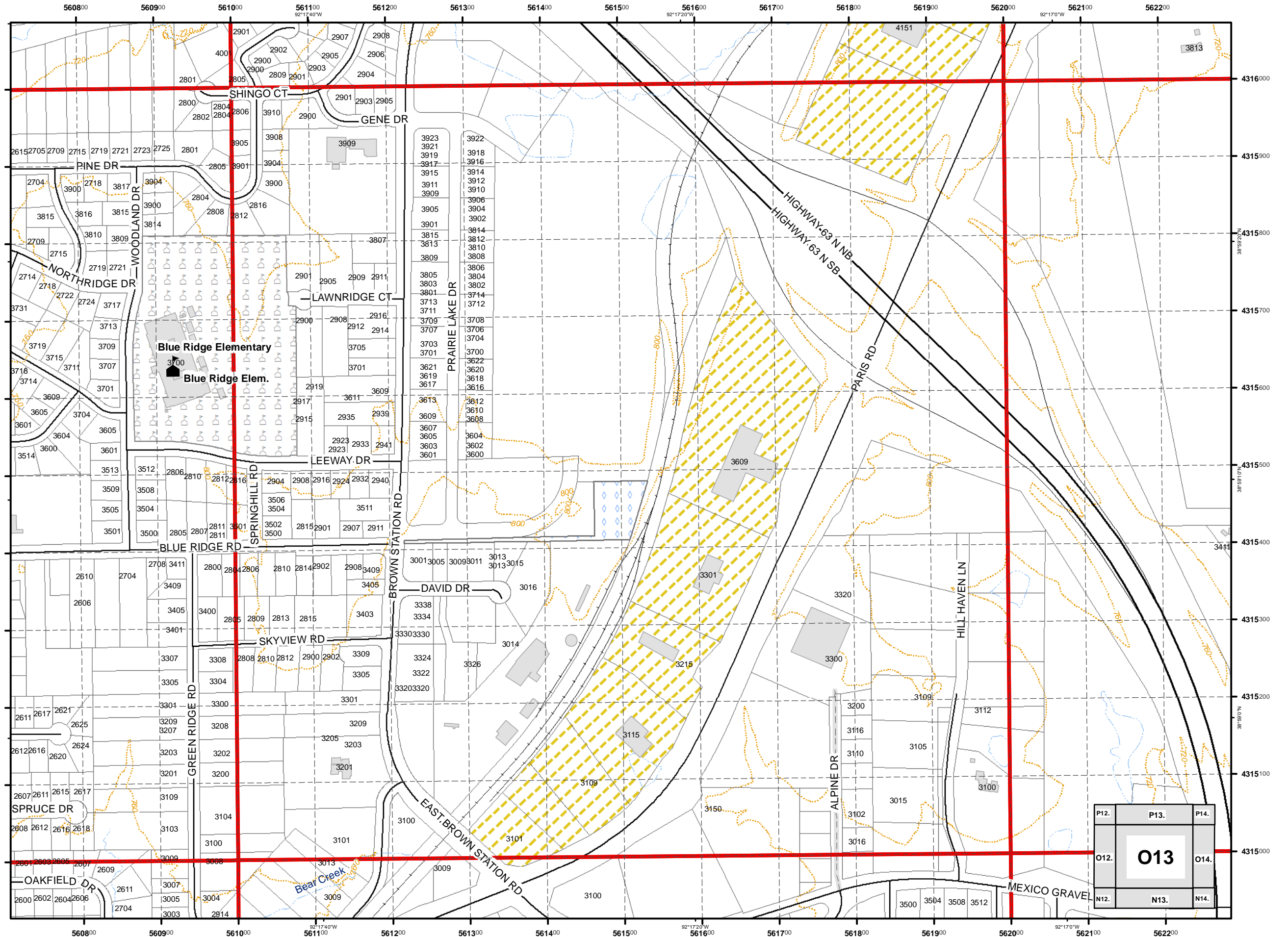
Legend

- Schools
- Roads
- Private Not Named
- Private Named
- Streams
- 40 Ft. Contour Lines
- City Trails
- 100 Meter USNG
- 1,000 Meter USNG
- School Property
- Lakes & Ponds
- City Parks
- Campus
- Cemetery
- Commercial
- Government
- Hospital
- Industrial
- Parcels
- Outside Columbia

1:4,800



Cartography by:
 City GIS Office



P12.	P13.	P14.
O12.	O13	O14.
N12.	N13.	N14.

USNG 15S WD 6215
**City of Columbia,
 Missouri**



**Street Map
 Book**

December 2015

Parcel Data Source:
 Boone County Assessor Office

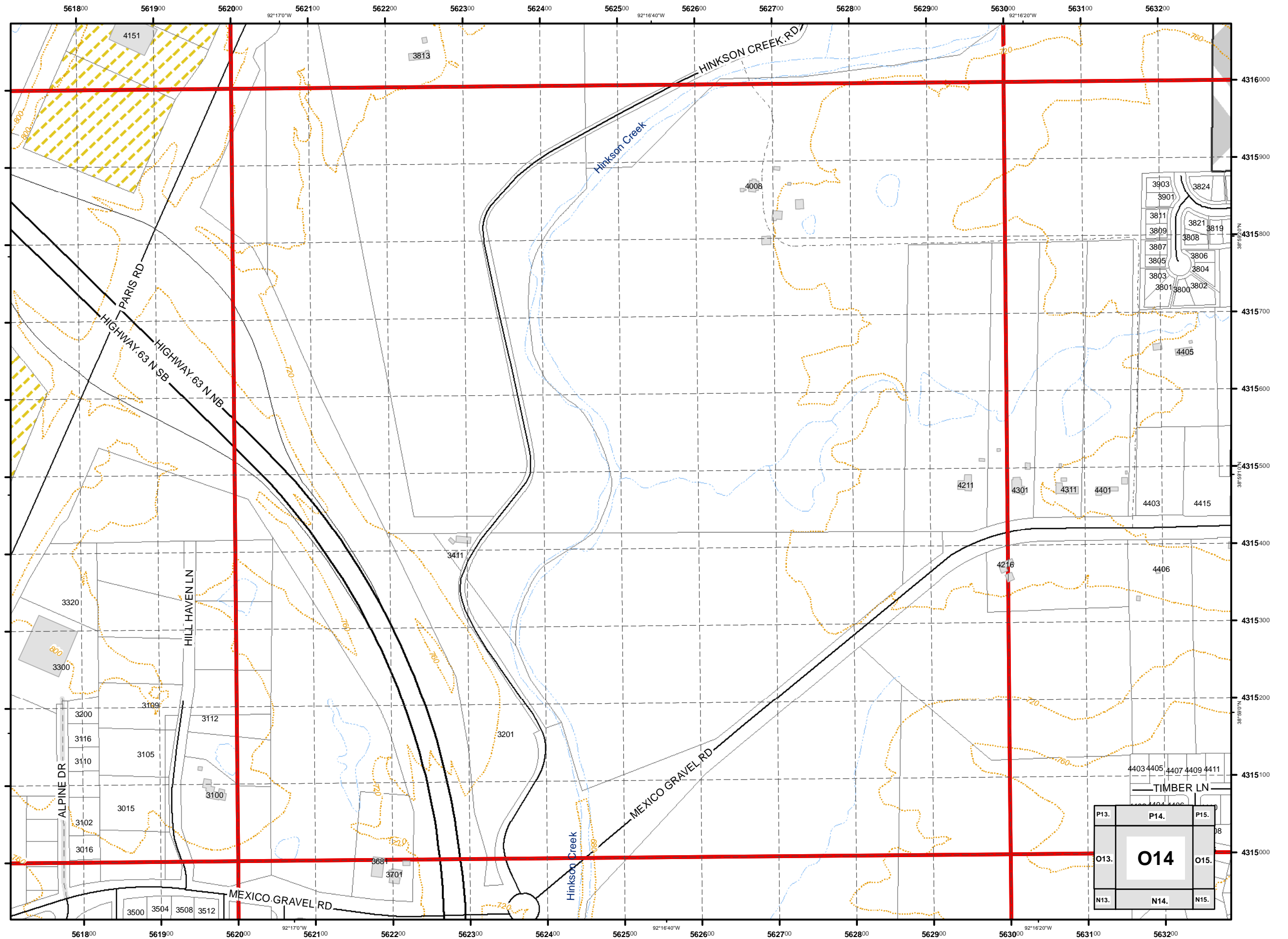
Legend

- Schools
- Roads
- Private Not Named
- Private Named
- Streams
- 40 Ft. Contour Lines
- City Trails
- 100 Meter USNG
- 1,000 Meter USNG
- School Property
- Lakes & Ponds
- City Parks
- Campus
- Cemetery
- Commercial
- Government
- Hospital
- Industrial
- Parcels
- Outside Columbia

1:4,800

0 115 230 460
 Feet

Cartography by:
 City GIS Office



P13.	P14.	P15.
O13.	O14	O15.
N13.	N14.	N15.

USNG 15S WD 6315
City of Columbia,
Missouri



Street Map
Book

December 2015

Parcel Data Source:
Boone County Assessor Office

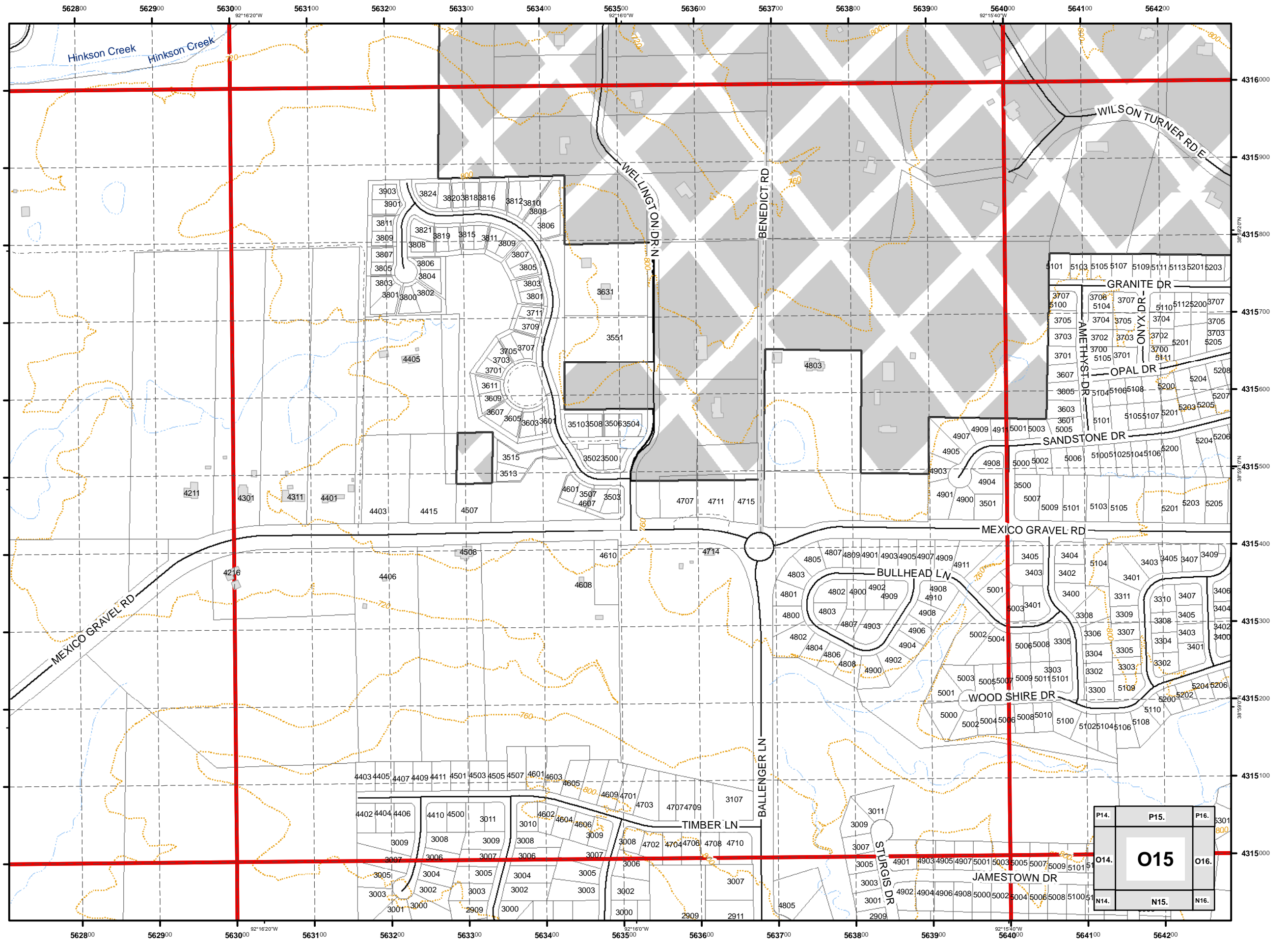
Legend

- Schools
- Roads
- Private Not Named
- Private Named
- Streams
- 40 Ft. Contour Lines
- City Trails
- 100 Meter USNG
- 1,000 Meter USNG
- School Property
- Lakes & Ponds
- City Parks
- Campus
- Cemetery
- Commercial
- Government
- Hospital
- Industrial
- Parcels
- Outside Columbia

1:4,800

0 115 230 460
Feet

Cartography by:
City GIS Office



P14.	P15.	P16.
O14.	O15	O16.
N14.	N15.	N16.

USNG 15S WD 6415
City of Columbia,
Missouri



Street Map
Book

December 2015

Parcel Data Source:
Boone County Assessor Office

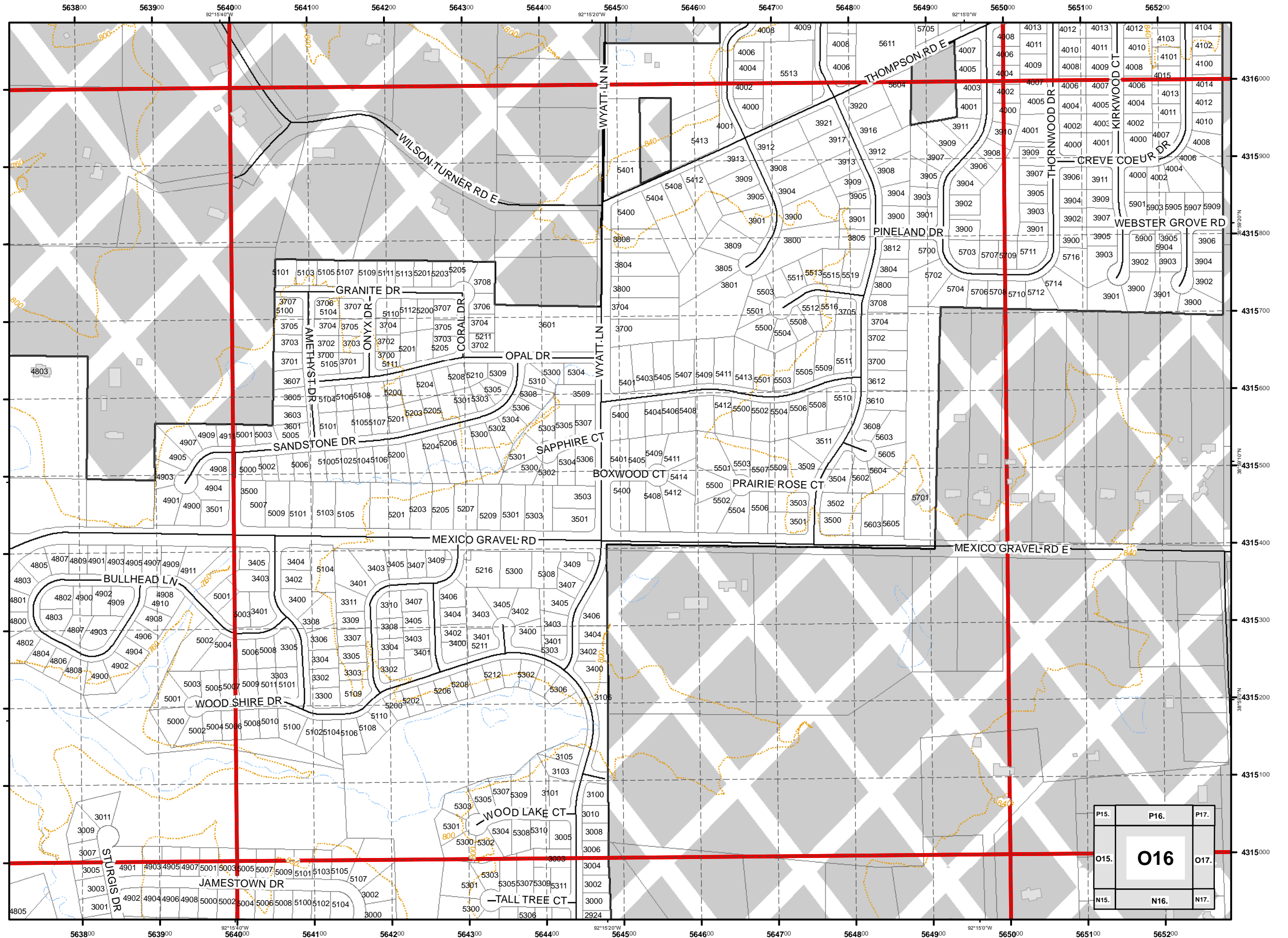
Legend

- Schools
- Roads
- Private Not Named
- Private Named
- Streams
- 40 Ft. Contour Lines
- City Trails
- 100 Meter USNG
- 1,000 Meter USNG
- School Property
- Lakes & Ponds
- City Parks
- Campus
- Cemetery
- Commercial
- Government
- Hospital
- Industrial
- Parcels
- Outside Columbia

1:4,800

0 115 230 460
Feet

Cartography by:
City GIS Office



P15.	P16.	P17.
O15.	O16	O17.
N15.	N16.	N17.

USNG 15S WD 6515
 City of Columbia,
 Missouri



*Street Map
 Book*

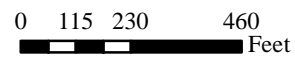
December 2015

Parcel Data Source:
 Boone County Assessor Office

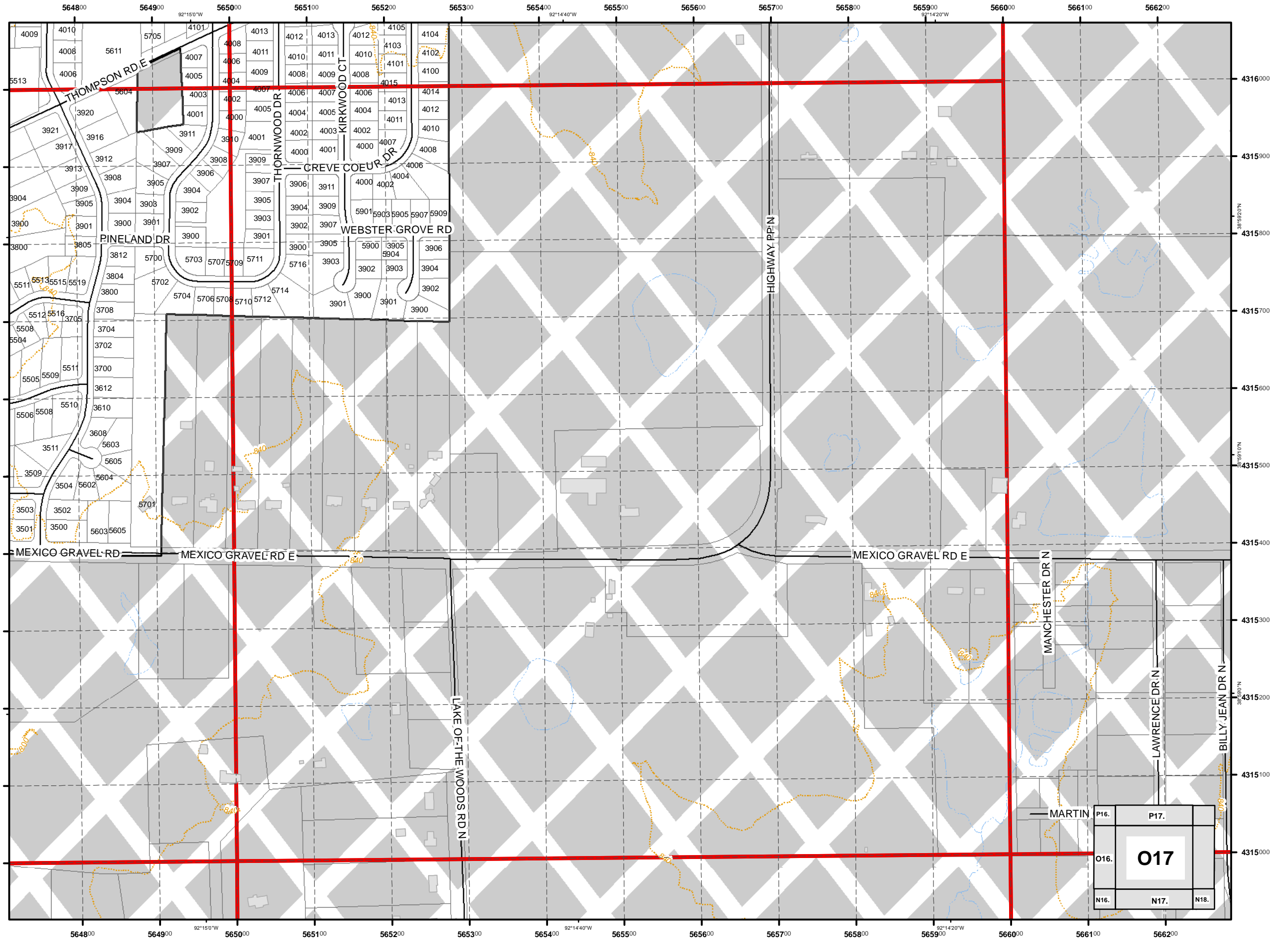
Legend

- Schools
- Roads
- Private Not Named
- Private Named
- Streams
- 40 Ft. Contour Lines
- City Trails
- 100 Meter USNG
- 1,000 Meter USNG
- School Property
- Lakes & Ponds
- City Parks
- Campus
- Cemetery
- Commercial
- Government
- Hospital
- Industrial
- Parcels
- Outside Columbia

1:4,800



Cartography by:
 City GIS Office



USNG 15S WD 5316

City of Columbia,
Missouri



Street Map Book

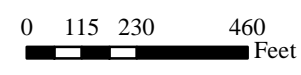
December 2015

Parcel Data Source:
Boone County Assessor Office

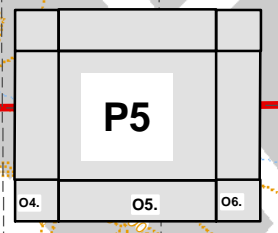
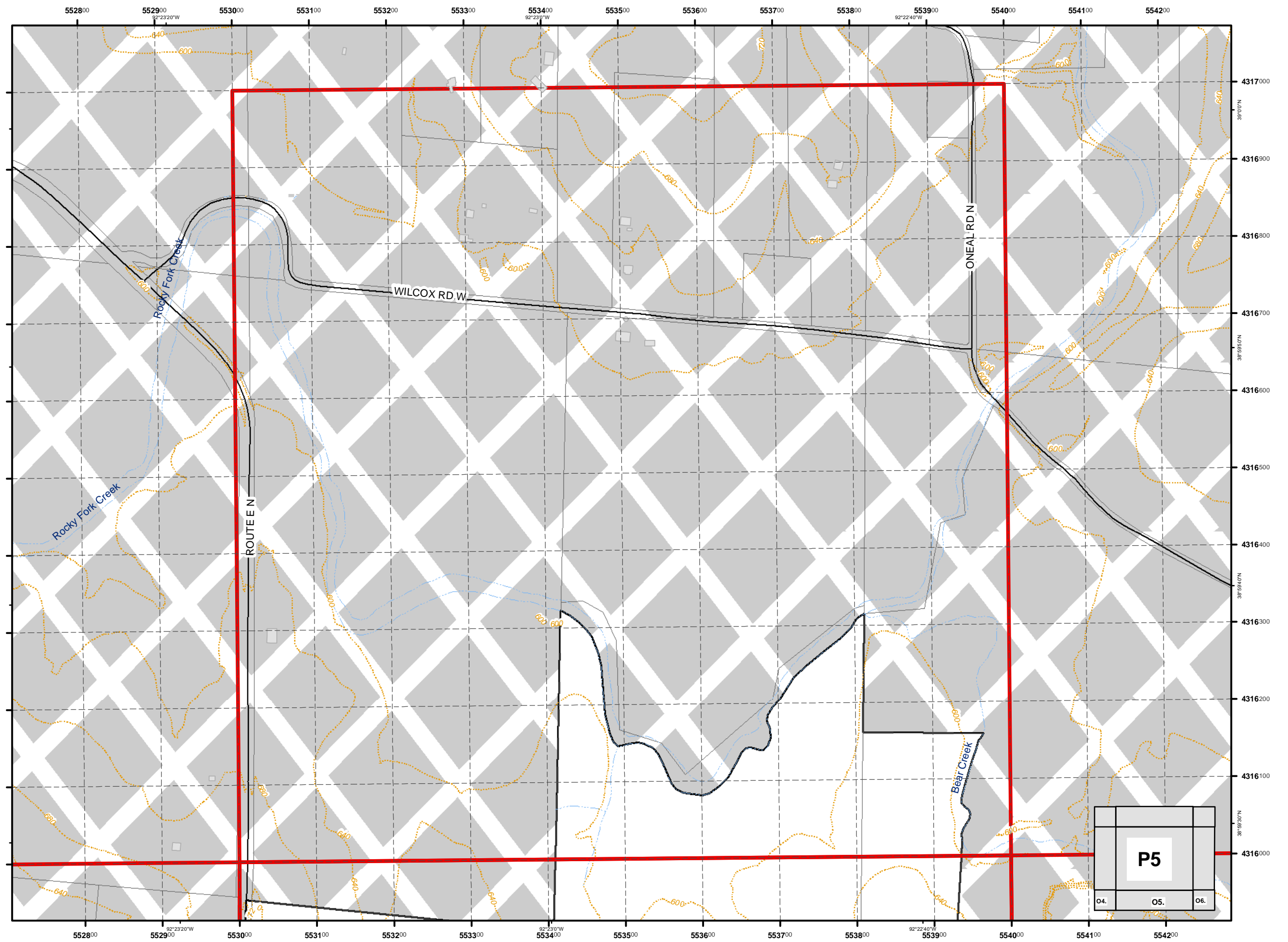
Legend

- Schools
- Roads
- Private Not Named
- Private Named
- Streams
- 40 Ft. Contour Lines
- City Trails
- 100 Meter USNG
- 1,000 Meter USNG
- School Property
- Lakes & Ponds
- City Parks
- Campus
- Cemetery
- Commercial
- Government
- Hospital
- Industrial
- Parcels
- Outside Columbia

1:4,800



Cartography by:
City GIS Office



USNG 15S WD 5616
City of Columbia,
Missouri



Street Map
Book

December 2015

Parcel Data Source:
Boone County Assessor Office

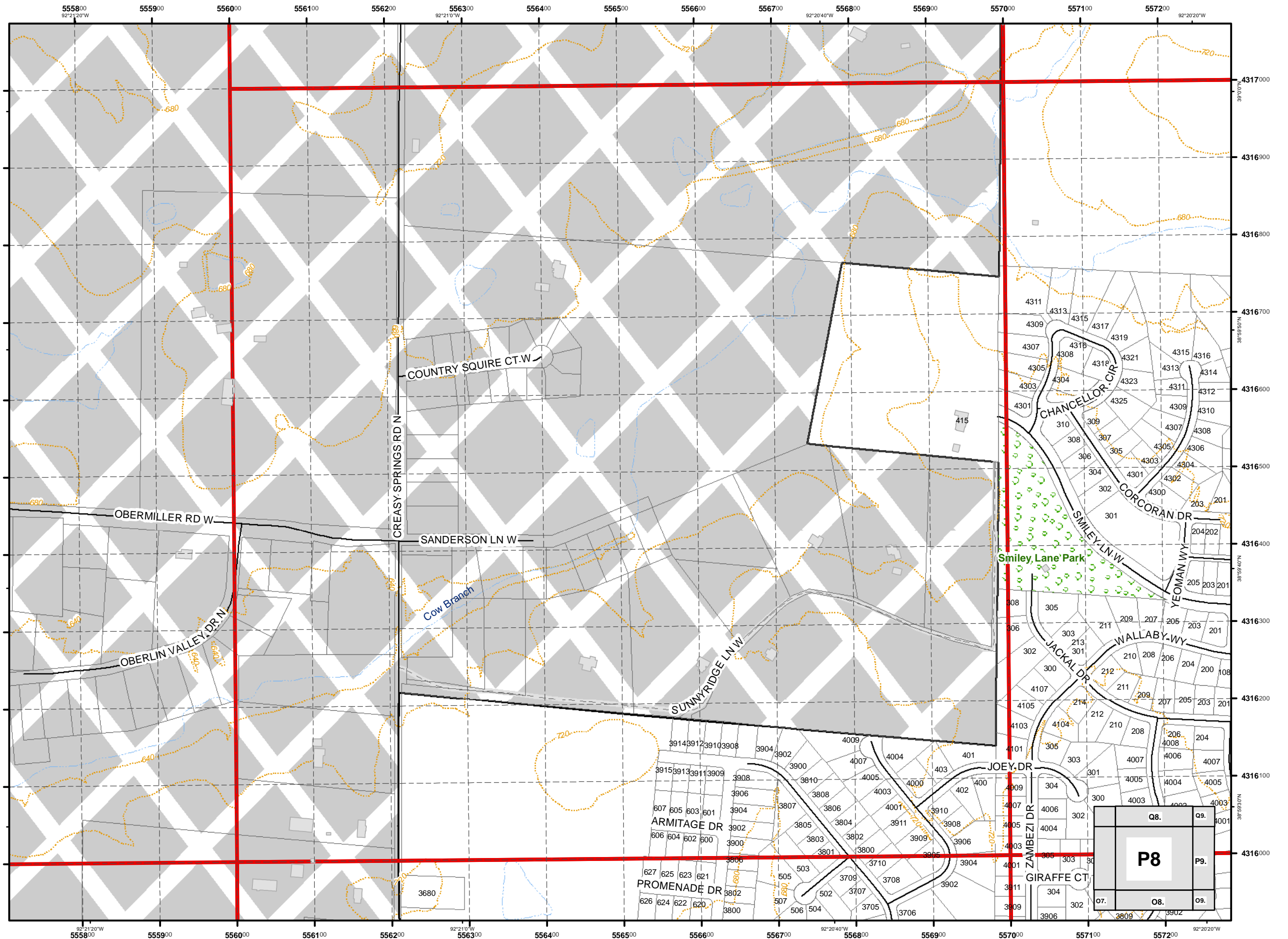
Legend

- Schools
- Roads
- Private Not Named
- Private Named
- Streams
- 40 Ft. Contour Lines
- City Trails
- 100 Meter USNG
- 1,000 Meter USNG
- School Property
- Lakes & Ponds
- City Parks
- Campus
- Cemetery
- Commercial
- Government
- Hospital
- Industrial
- Parcels
- Outside Columbia

1:4,800

0 115 230 460
Feet

Cartography by:
City GIS Office



USNG 15S WD 5716
City of Columbia,
Missouri



Street Map
Book

December 2015

Parcel Data Source:
Boone County Assessor Office

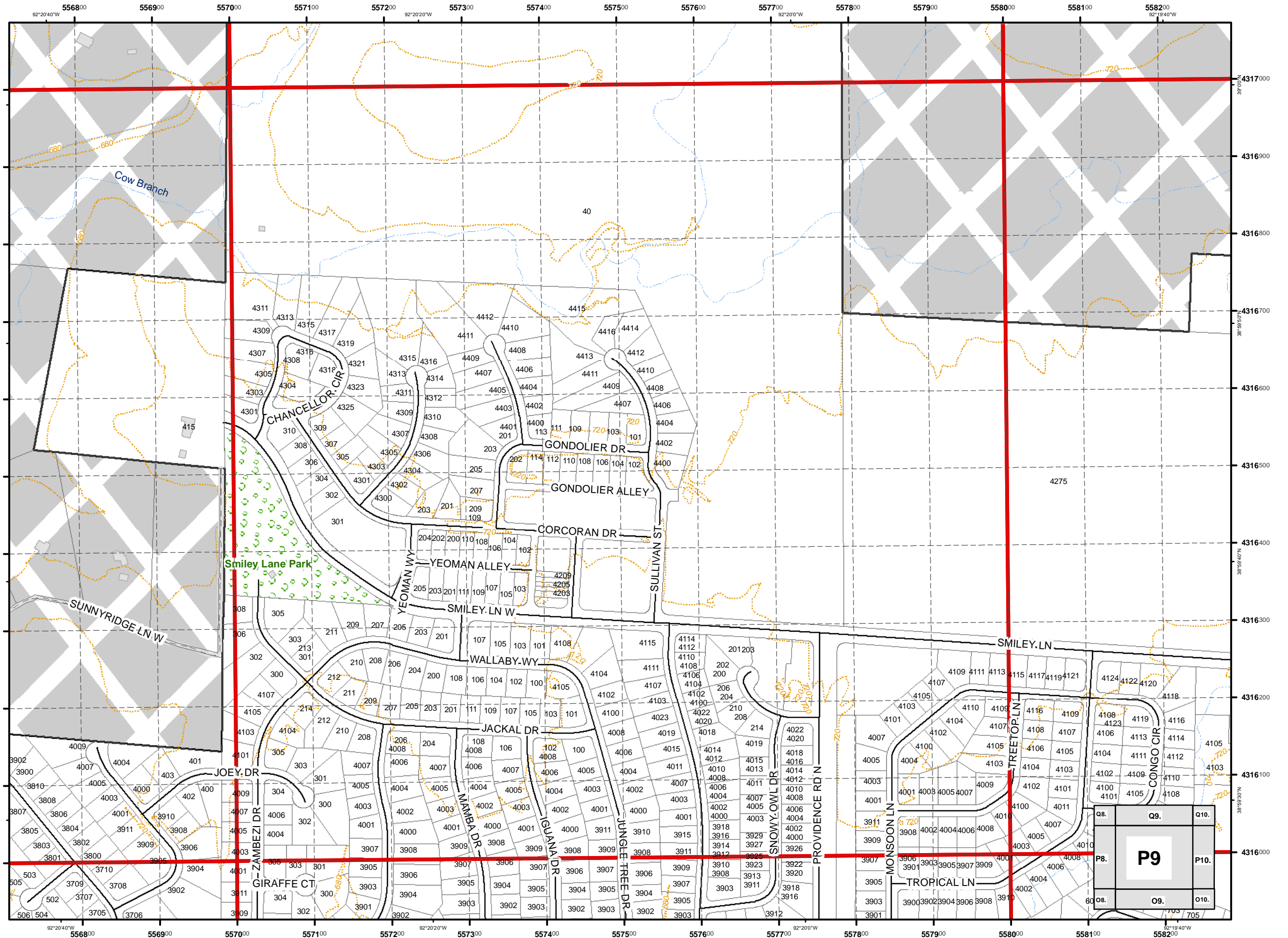
Legend

- Schools
- Roads
- Private Not Named
- Private Named
- Streams
- 40 Ft. Contour Lines
- City Trails
- 100 Meter USNG
- 1,000 Meter USNG
- School Property
- Lakes & Ponds
- City Parks
- Campus
- Cemetery
- Commercial
- Government
- Hospital
- Industrial
- Parcels
- Outside Columbia

1:4,800

0 115 230 460 Feet

Cartography by:
City GIS Office



USNG 15S WD 5816
 City of Columbia,
 Missouri



Street Map
 Book

December 2015

Parcel Data Source:
 Boone County Assessor Office

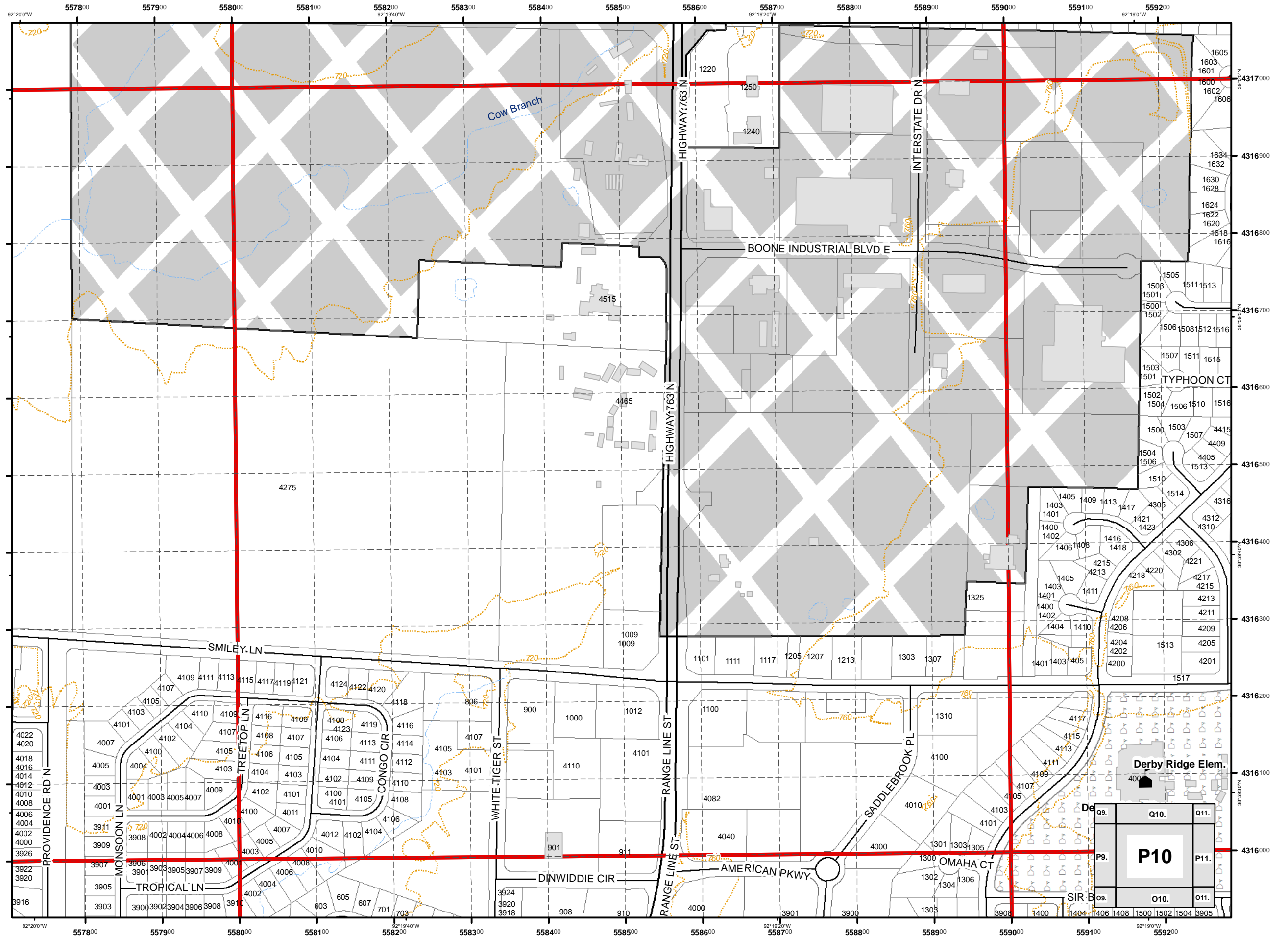
Legend

- Schools
- Roads
- Private Not Named
- Private Named
- Streams
- 40 Ft. Contour Lines
- City Trails
- 100 Meter USNG
- 1,000 Meter USNG
- School Property
- Lakes & Ponds
- City Parks
- Campus
- Cemetery
- Commercial
- Government
- Hospital
- Industrial
- Parcels
- Outside Columbia

1:4,800

0 115 230 460
 Feet

Cartography by:
 City GIS Office



USNG 15S WD 5916
City of Columbia,
Missouri



Street Map
Book

December 2015

Parcel Data Source:
Boone County Assessor Office

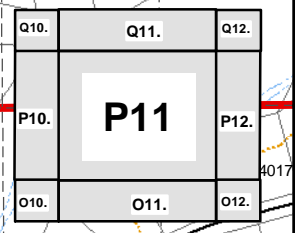
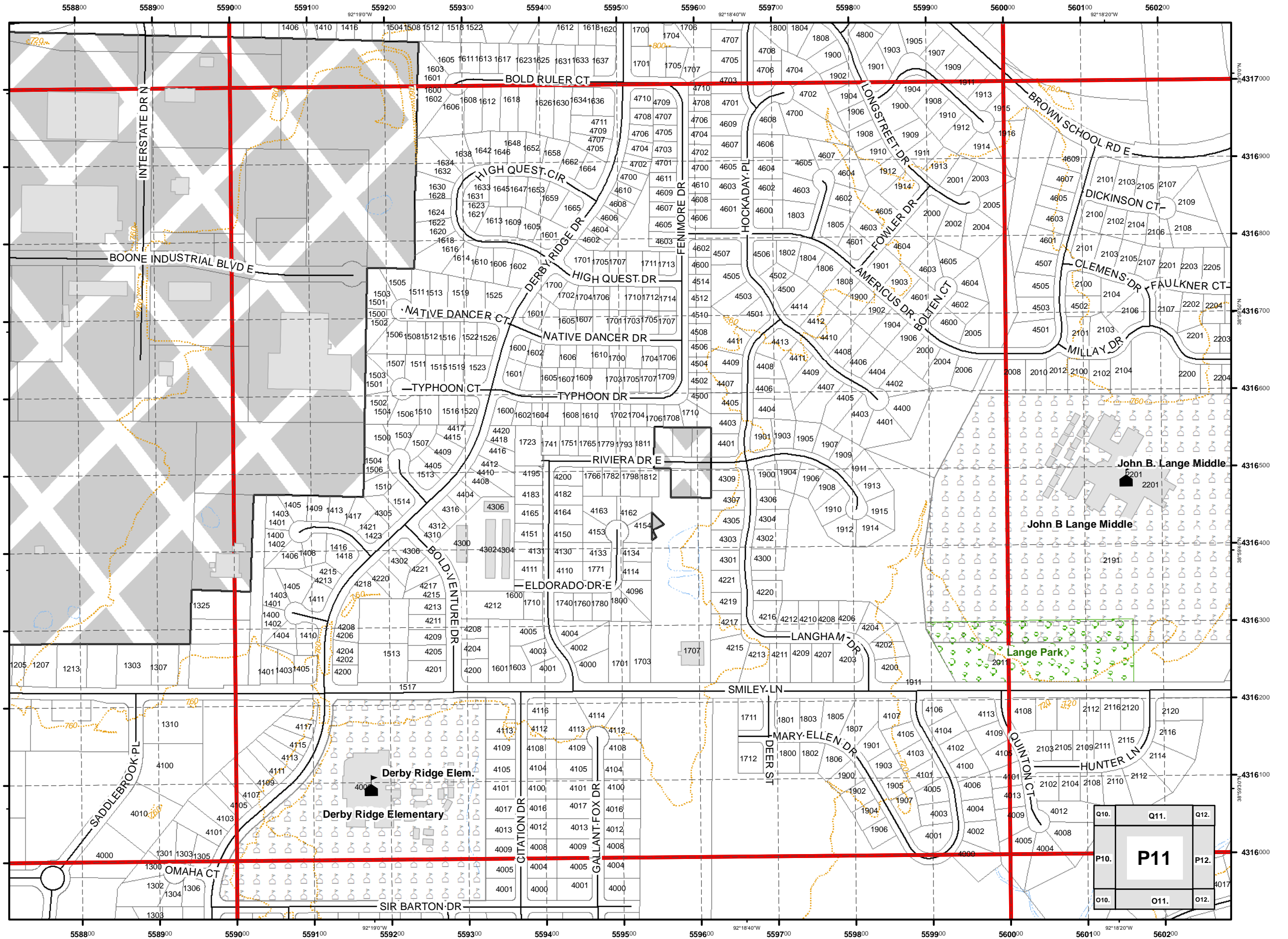
Legend

- Schools
- Roads
- Private Not Named
- Private Named
- Streams
- 40 Ft. Contour Lines
- City Trails
- 100 Meter USNG
- 1,000 Meter USNG
- School Property
- Lakes & Ponds
- City Parks
- Campus
- Cemetery
- Commercial
- Government
- Hospital
- Industrial
- Parcels
- Outside Columbia

1:4,800

0 115 230 460 Feet

Cartography by:
City GIS Office



USNG 15S WD 6016
City of Columbia,
Missouri



Street Map
Book

December 2015

Parcel Data Source:
Boone County Assessor Office

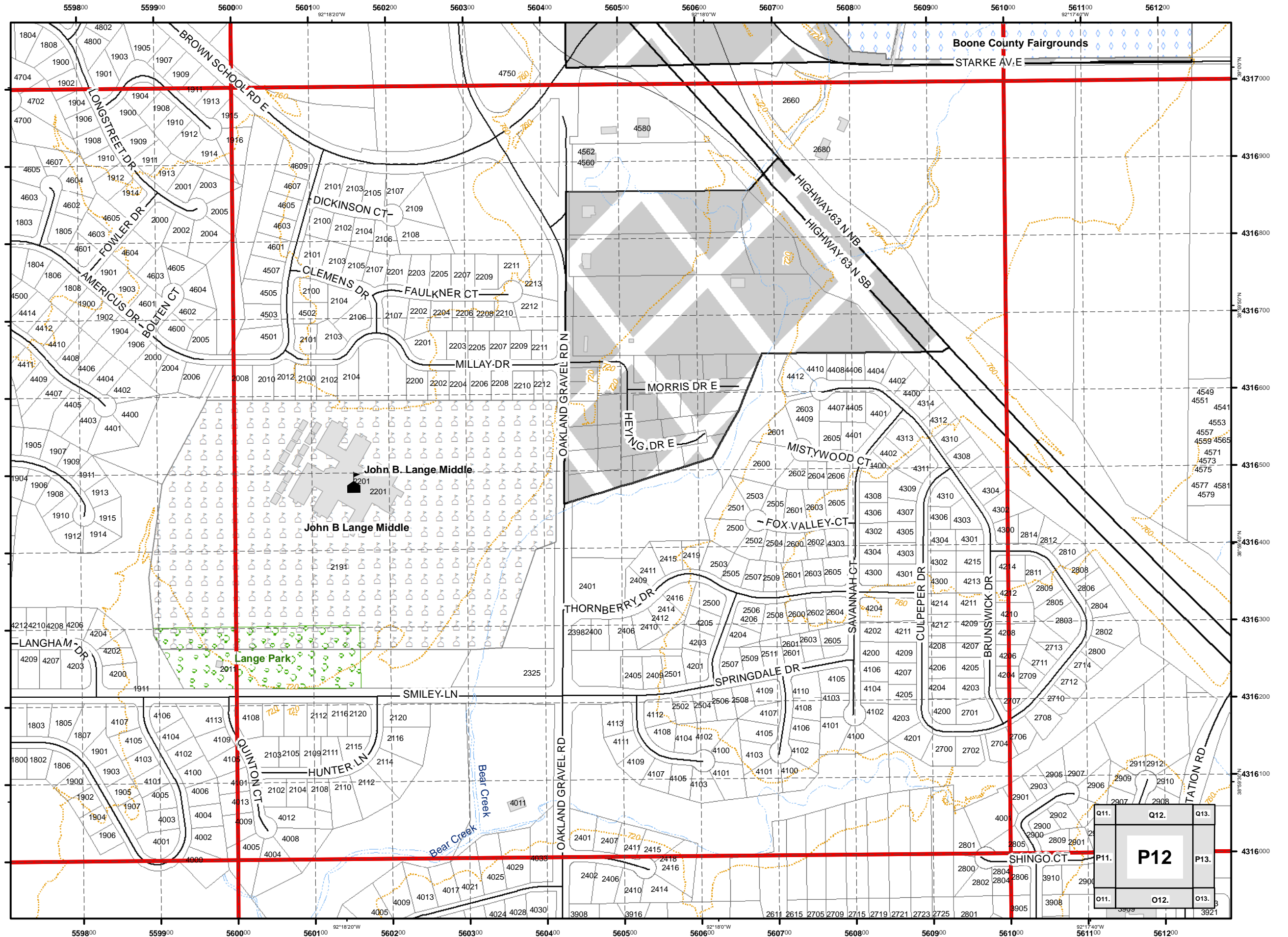
Legend

- Schools
- Roads
- Private Not Named
- Private Named
- Streams
- 40 Ft. Contour Lines
- City Trails
- 100 Meter USNG
- 1,000 Meter USNG
- School Property
- Lakes & Ponds
- City Parks
- Campus
- Cemetery
- Commercial
- Government
- Hospital
- Industrial
- Parcels
- Outside Columbia

1:4,800

0 115 230 460
Feet

Cartography by:
City GIS Office



Q11.	Q12.	Q13.
P11.	P12	P13.
O11.	O12.	O13.

USNG 15S WD 6116
City of Columbia,
Missouri



Street Map
Book
December 2015

Parcel Data Source:
Boone County Assessor Office

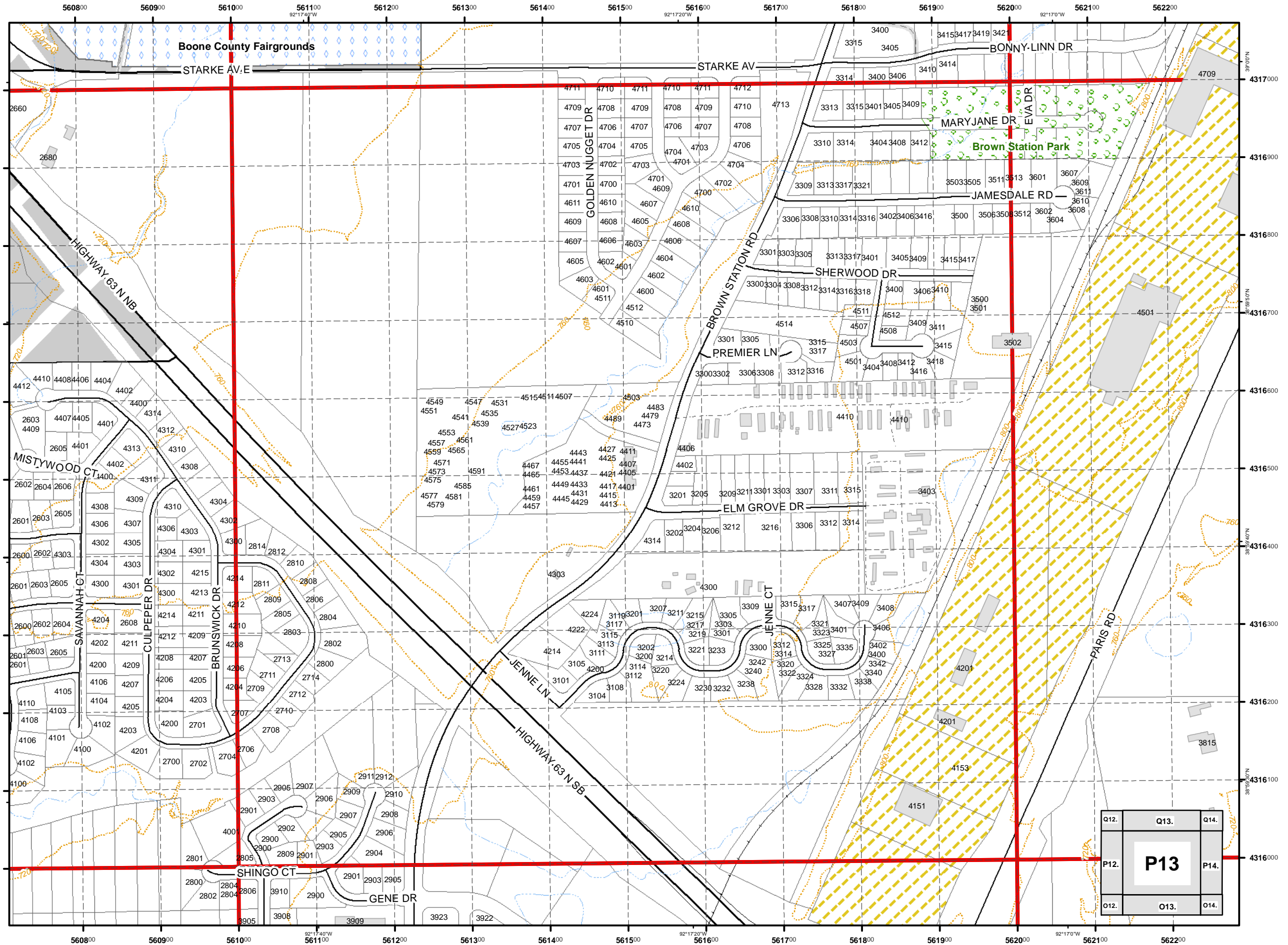
Legend

- Schools
- Roads
- Private Not Named
- Private Named
- Streams
- 40 Ft. Contour Lines
- City Trails
- 100 Meter USNG
- 1,000 Meter USNG
- School Property
- Lakes & Ponds
- City Parks
- Campus
- Cemetery
- Commercial
- Government
- Hospital
- Industrial
- Parcels
- Outside Columbia

1:4,800

0 115 230 460
Feet

Cartography by:
City GIS Office



USNG 15S WD 6216
**City of Columbia,
 Missouri**



**Street Map
 Book**

December 2015

Parcel Data Source:
 Boone County Assessor Office

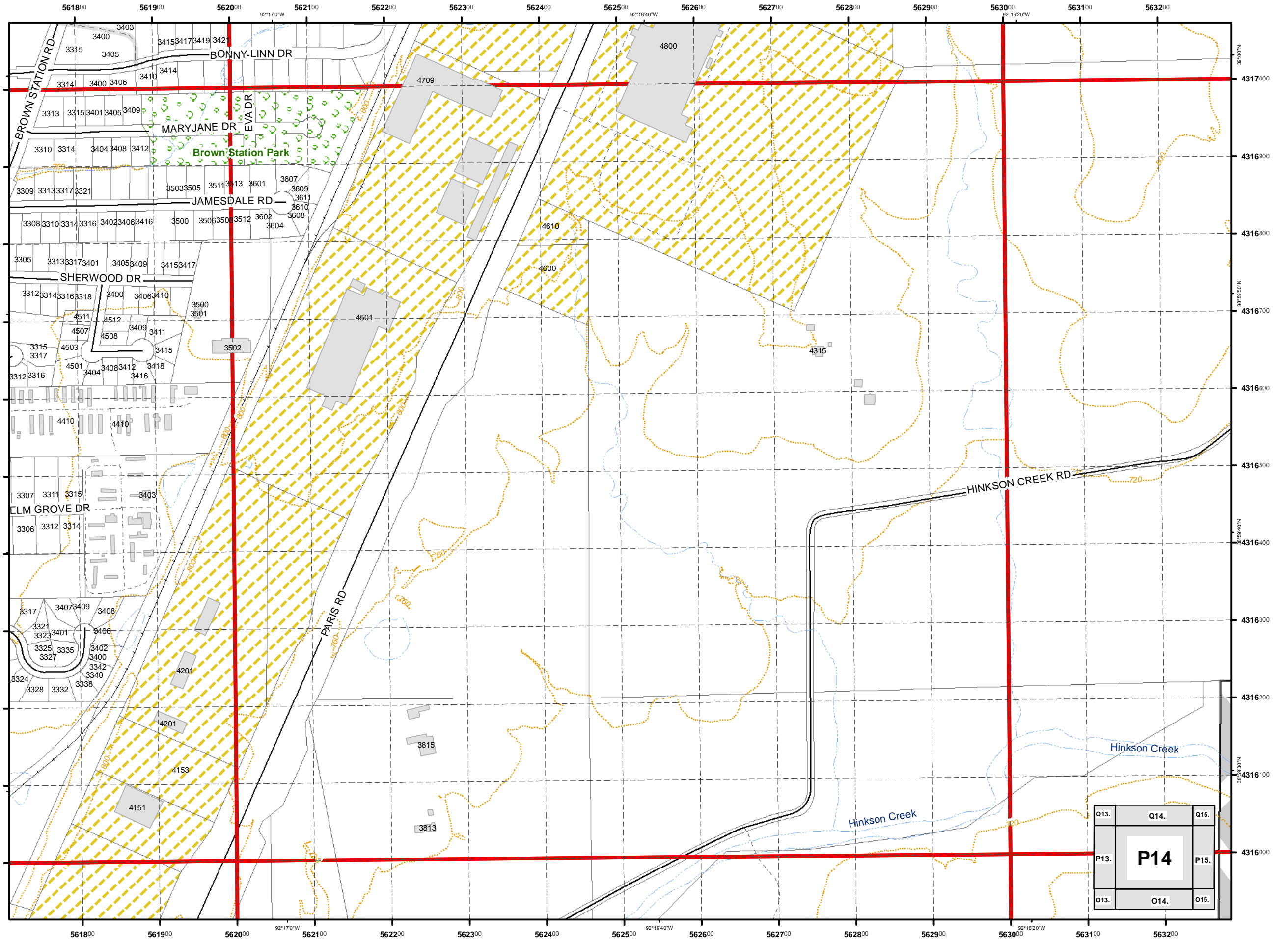
Legend

- Schools
- Roads
- Private Not Named
- Private Named
- Streams
- 40 Ft. Contour Lines
- City Trails
- 100 Meter USNG
- 1,000 Meter USNG
- School Property
- Lakes & Ponds
- City Parks
- Campus
- Cemetery
- Commercial
- Government
- Hospital
- Industrial
- Parcels
- Outside Columbia

1:4,800

0 115 230 460
 Feet

Cartography by:
 City GIS Office



Q13.	Q14.	Q15.
P13.	P14	P15.
O13.	O14.	O15.

USNG 15S WD 6316
**City of Columbia,
 Missouri**



**Street Map
 Book**

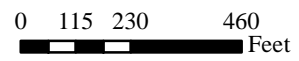
December 2015

Parcel Data Source:
 Boone County Assessor Office

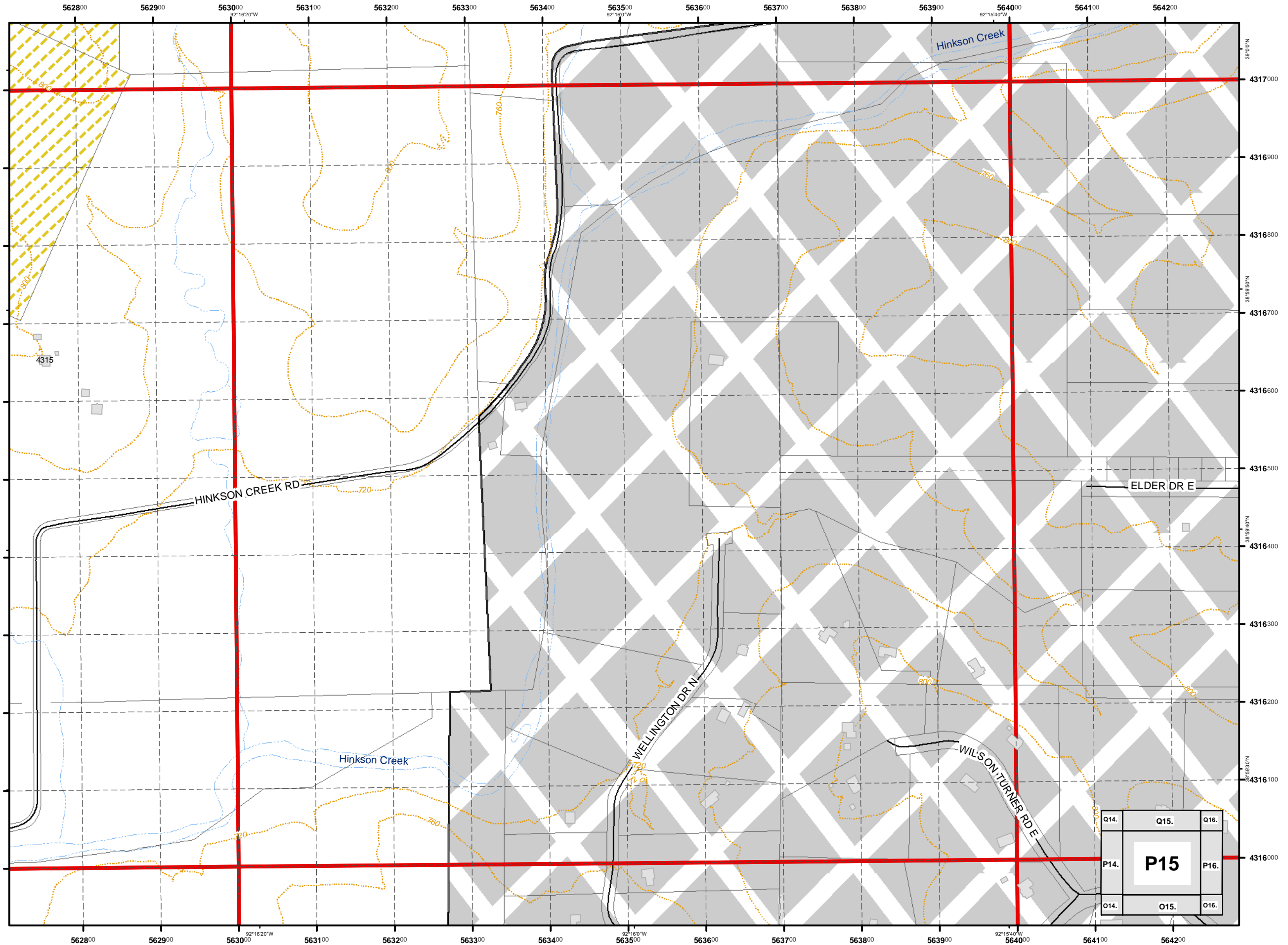
Legend

- Schools
- Roads
- Private Not Named
- Private Named
- Streams
- 40 Ft. Contour Lines
- City Trails
- 100 Meter USNG
- 1,000 Meter USNG
- School Property
- Lakes & Ponds
- City Parks
- Campus
- Cemetery
- Commercial
- Government
- Hospital
- Industrial
- Parcels
- Outside Columbia

1:4,800



Cartography by:
 City GIS Office



Q14.	Q15.	Q16.
P14.	P15	P16.
O14.	O15.	O16.

USNG 15S WD 6416
City of Columbia,
Missouri



Street Map
Book

December 2015

Parcel Data Source:
Boone County Assessor Office

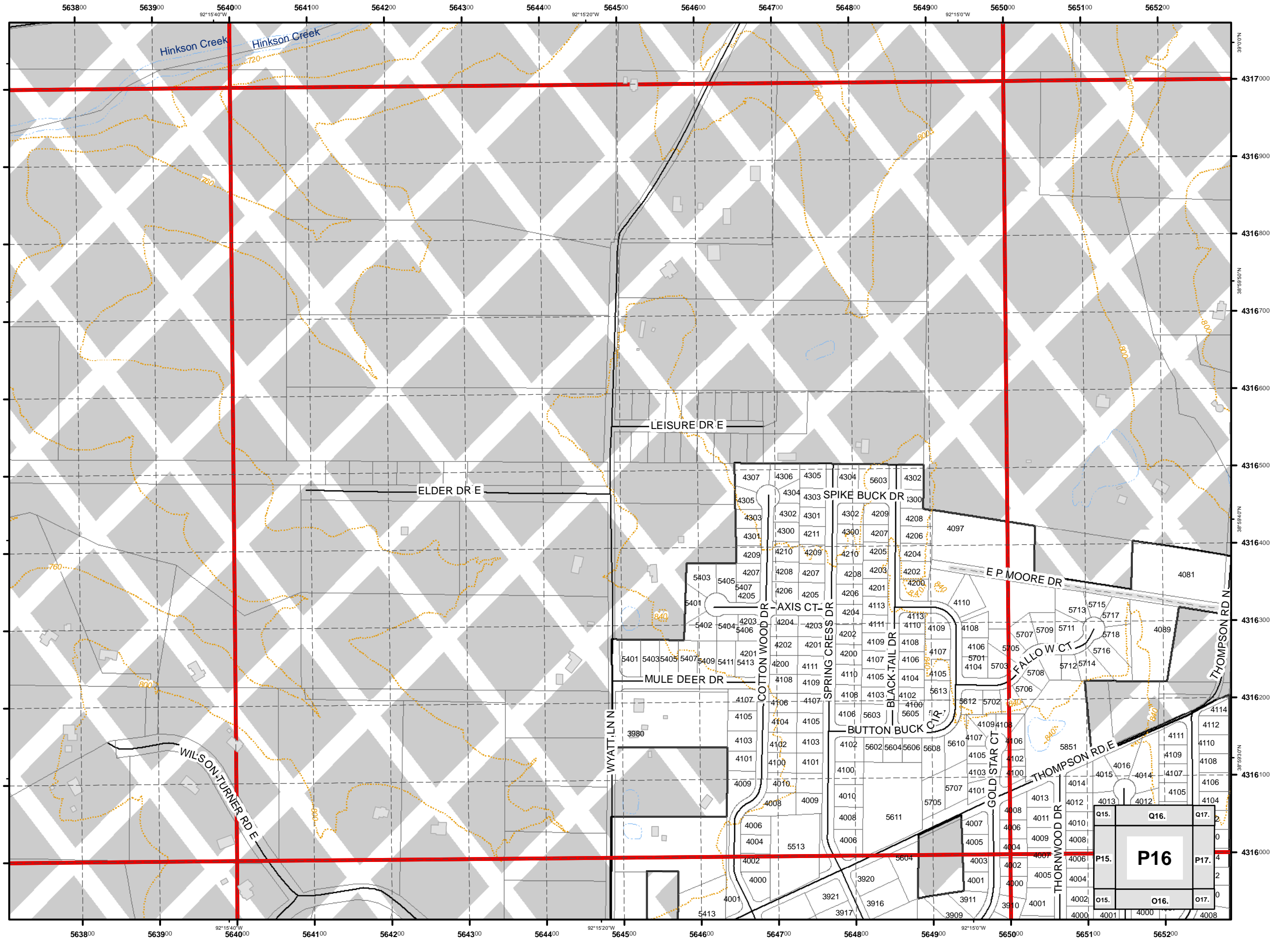
Legend

- Schools
- Roads
- Private Not Named
- Private Named
- Streams
- 40 Ft. Contour Lines
- City Trails
- 100 Meter USNG
- 1,000 Meter USNG
- School Property
- Lakes & Ponds
- City Parks
- Campus
- Cemetery
- Commercial
- Government
- Hospital
- Industrial
- Parcels
- Outside Columbia

1:4,800

0 115 230 460
Feet

Cartography by:
City GIS Office



USNG 15S WD 6516
 City of Columbia,
 Missouri



**Street Map
 Book**

December 2015

Parcel Data Source:
 Boone County Assessor Office

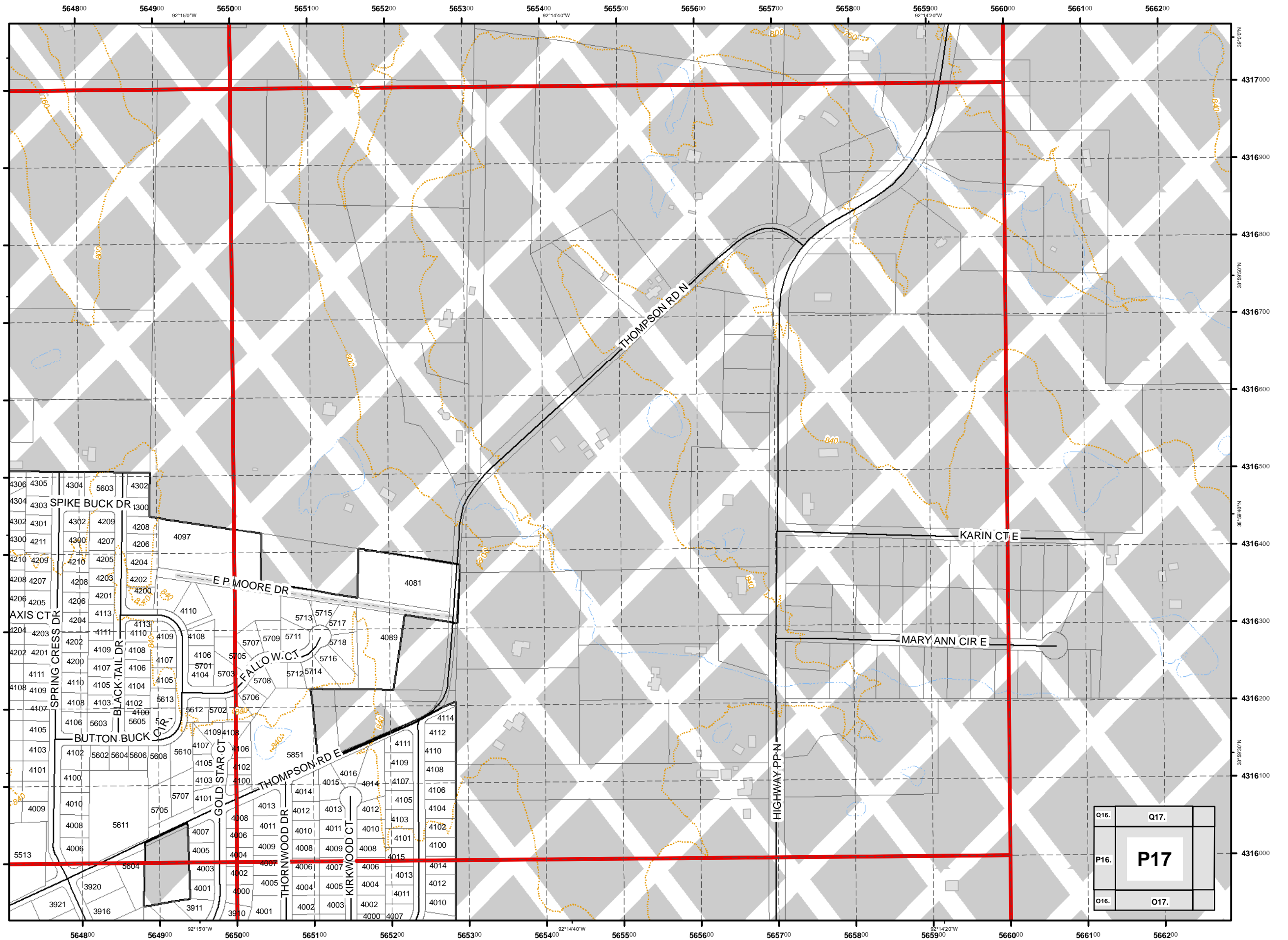
Legend

- Schools
- Roads
- Private Not Named
- Private Named
- Streams
- 40 Ft. Contour Lines
- City Trails
- 100 Meter USNG
- 1,000 Meter USNG
- School Property
- Lakes & Ponds
- City Parks
- Campus
- Cemetery
- Commercial
- Government
- Hospital
- Industrial
- Parcels
- Outside Columbia

1:4,800

0 115 230 460 Feet

Cartography by:
 City GIS Office



Q16.	Q17.	
P16.	P17	
O16.	O17.	

USNG 15S WD 5617
 City of Columbia,
 Missouri



*Street Map
 Book*

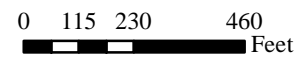
December 2015

Parcel Data Source:
 Boone County Assessor Office

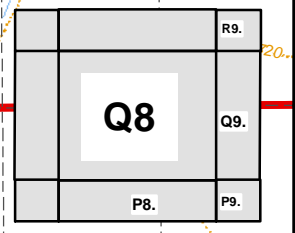
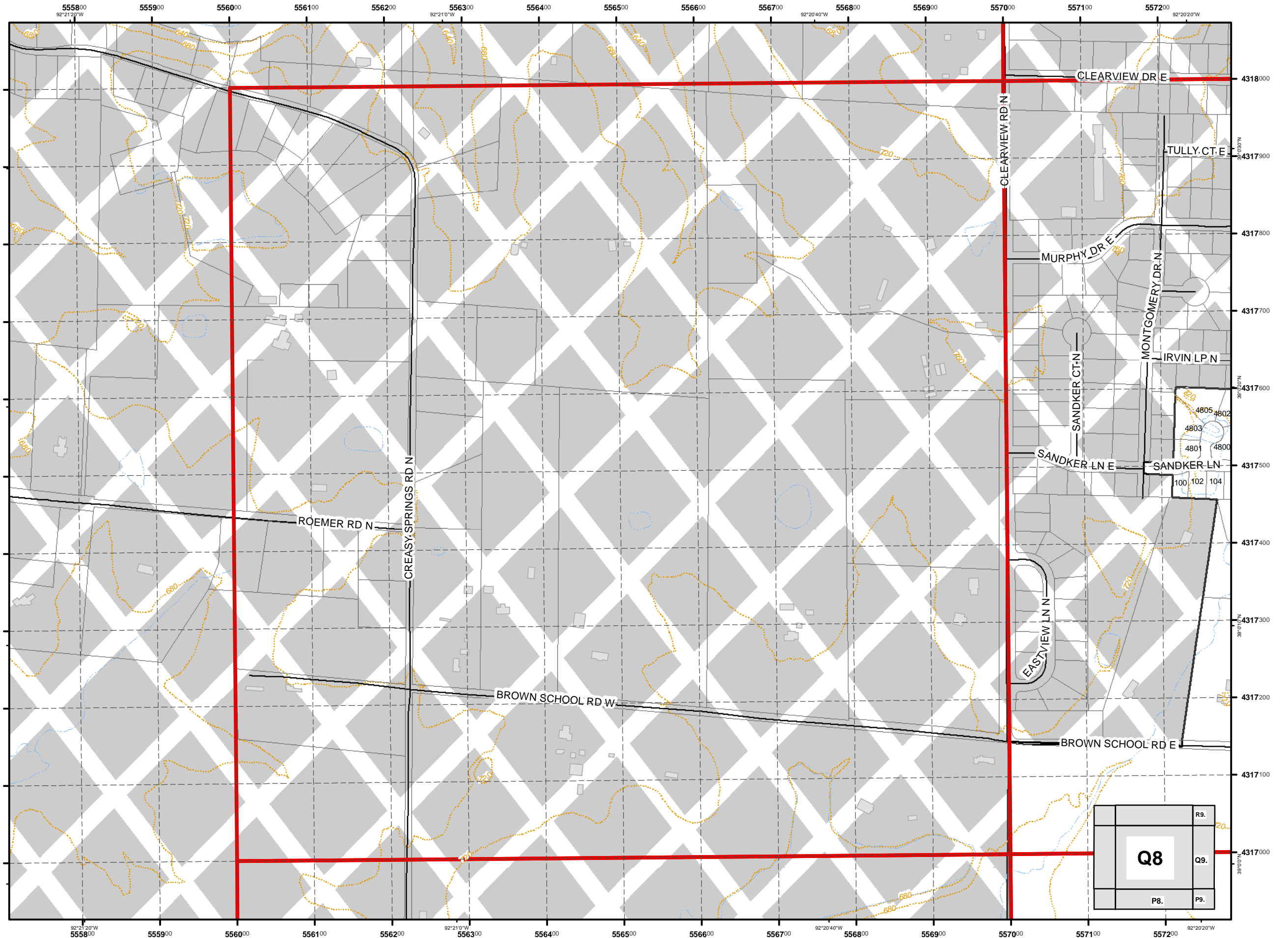
Legend

- Schools
- Roads
- Private Not Named
- Private Named
- Streams
- 40 Ft. Contour Lines
- City Trails
- 100 Meter USNG
- 1,000 Meter USNG
- School Property
- Lakes & Ponds
- City Parks
- Campus
- Cemetery
- Commercial
- Government
- Hospital
- Industrial
- Parcels
- Outside Columbia

1:4,800



Cartography by:
 City GIS Office



USNG 15S WD 5717
**City of Columbia,
 Missouri**



**Street Map
 Book**

December 2015

Parcel Data Source:
 Boone County Assessor Office

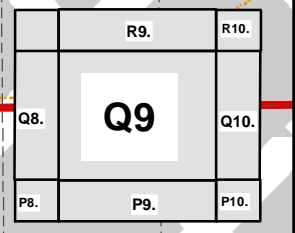
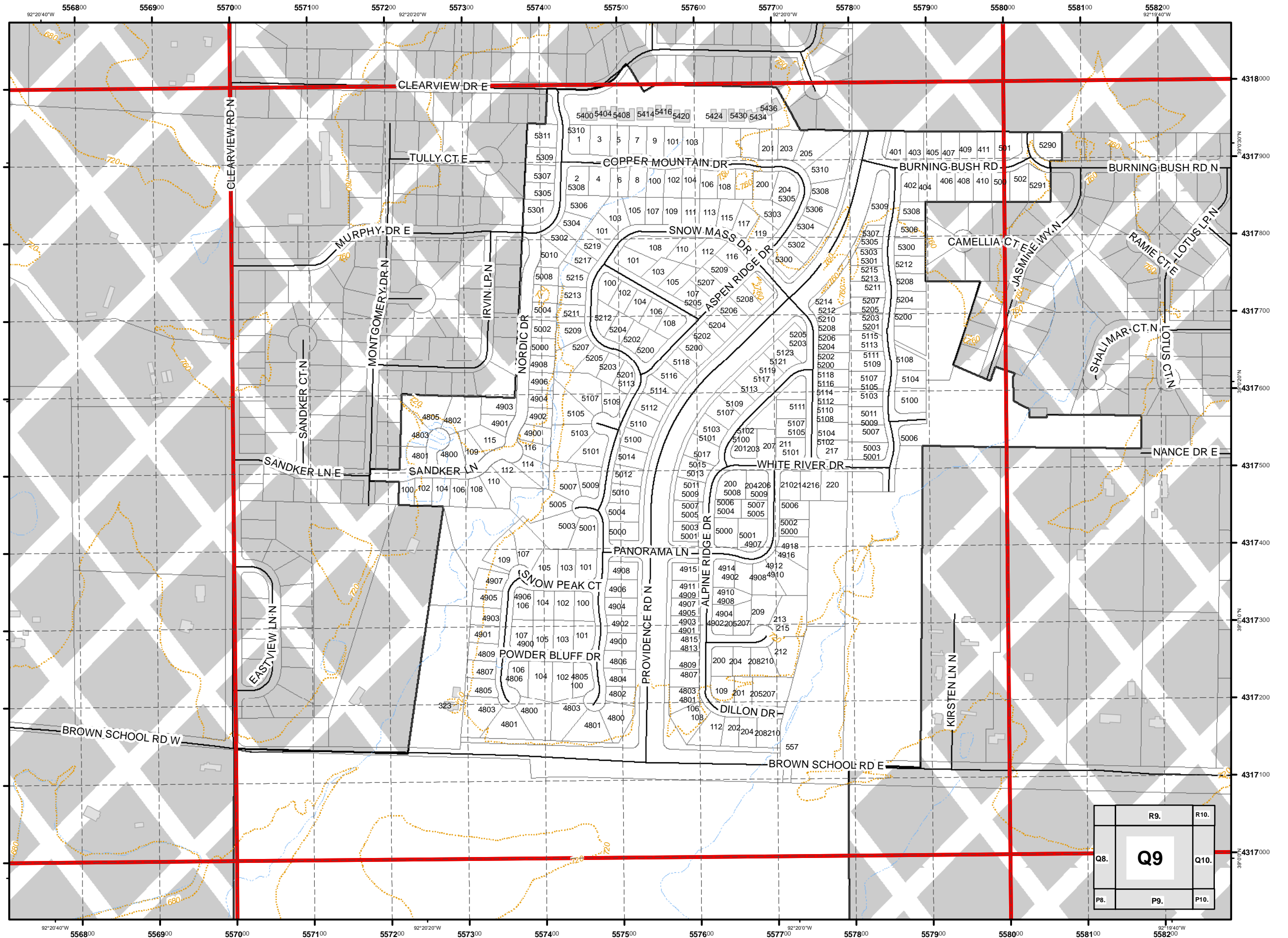
Legend

- Schools
- Roads
- Private Not Named
- Private Named
- Streams
- 40 Ft. Contour Lines
- City Trails
- 100 Meter USNG
- 1,000 Meter USNG
- School Property
- Lakes & Ponds
- City Parks
- Campus
- Cemetery
- Commercial
- Government
- Hospital
- Industrial
- Parcels
- Outside Columbia

1:4,800

0 115 230 460
 Feet

Cartography by:
 City GIS Office



USNG 15S WD 5817
City of Columbia,
Missouri



Street Map
Book

December 2015

Parcel Data Source:
Boone County Assessor Office

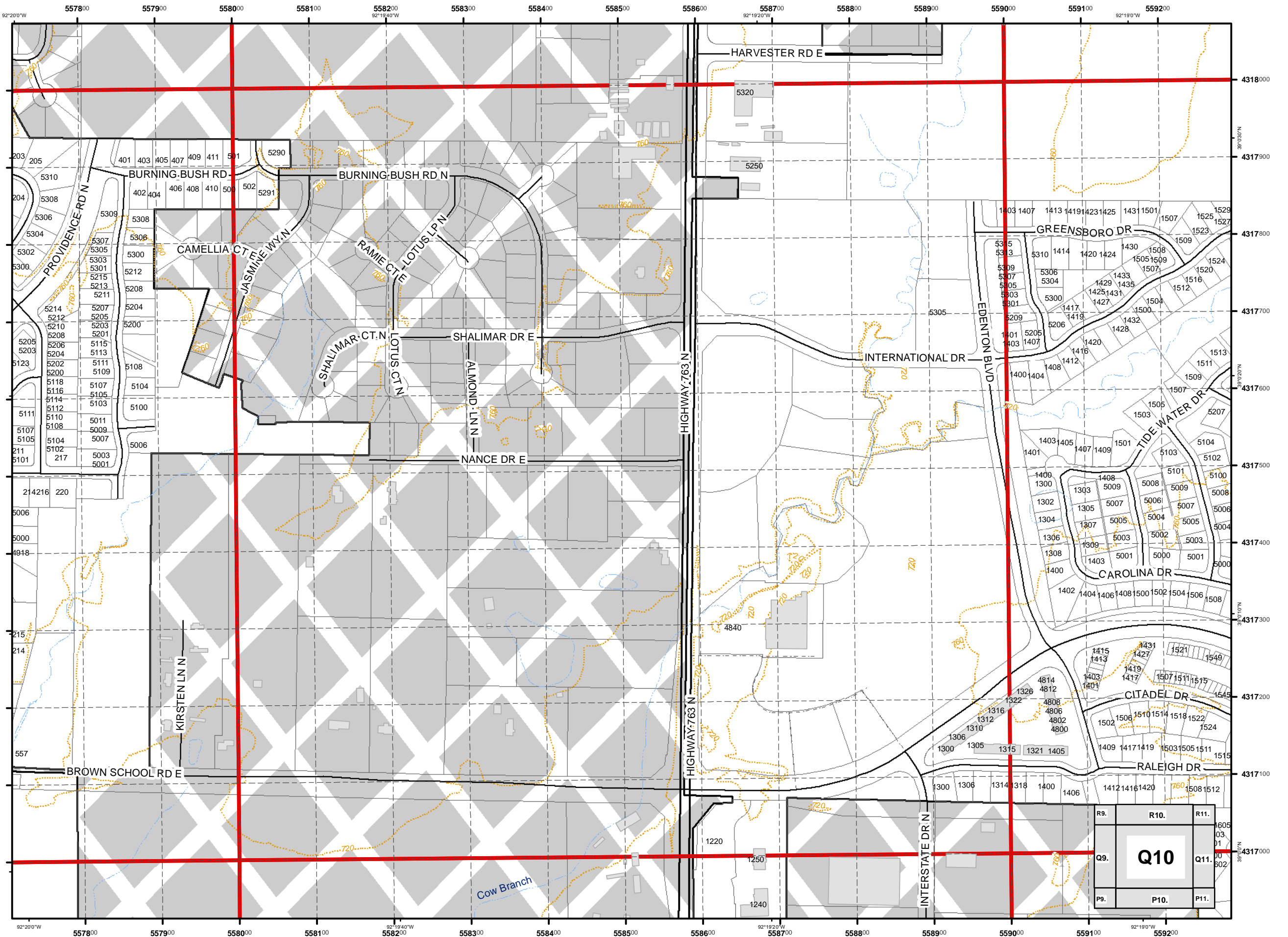
Legend

- Schools
- Roads
- Private Not Named
- Private Named
- Streams
- 40 Ft. Contour Lines
- City Trails
- 100 Meter USNG
- 1,000 Meter USNG
- School Property
- Lakes & Ponds
- City Parks
- Campus
- Cemetery
- Commercial
- Government
- Hospital
- Industrial
- Parcels
- Outside Columbia

1:4,800

0 115 230 460
Feet

Cartography by:
City GIS Office



USNG 15S WD 5917
City of Columbia,
Missouri



Street Map
Book

December 2015

Parcel Data Source:
Boone County Assessor Office

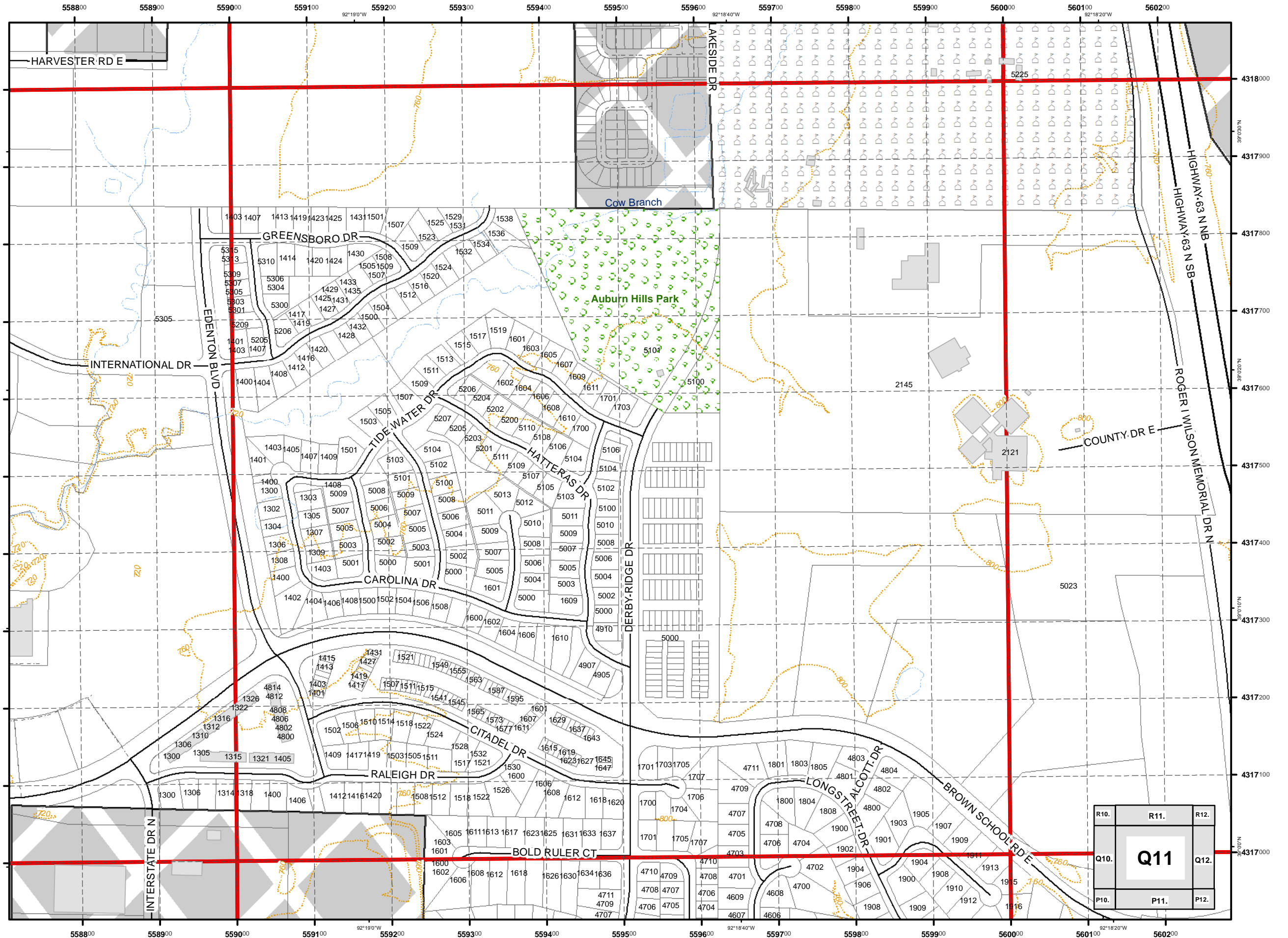
Legend

- Schools
- Roads
- Private Not Named
- Private Named
- Streams
- 40 Ft. Contour Lines
- City Trails
- 100 Meter USNG
- 1,000 Meter USNG
- School Property
- Lakes & Ponds
- City Parks
- Campus
- Cemetery
- Commercial
- Government
- Hospital
- Industrial
- Parcels
- Outside Columbia

1:4,800

0 115 230 460
Feet

Cartography by:
City GIS Office



USNG 15S WD 6017
 City of Columbia,
 Missouri



*Street Map
 Book*
 December 2015

Parcel Data Source:
 Boone County Assessor Office

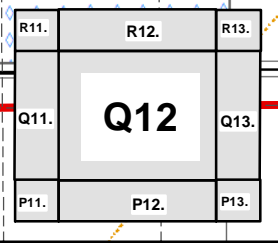
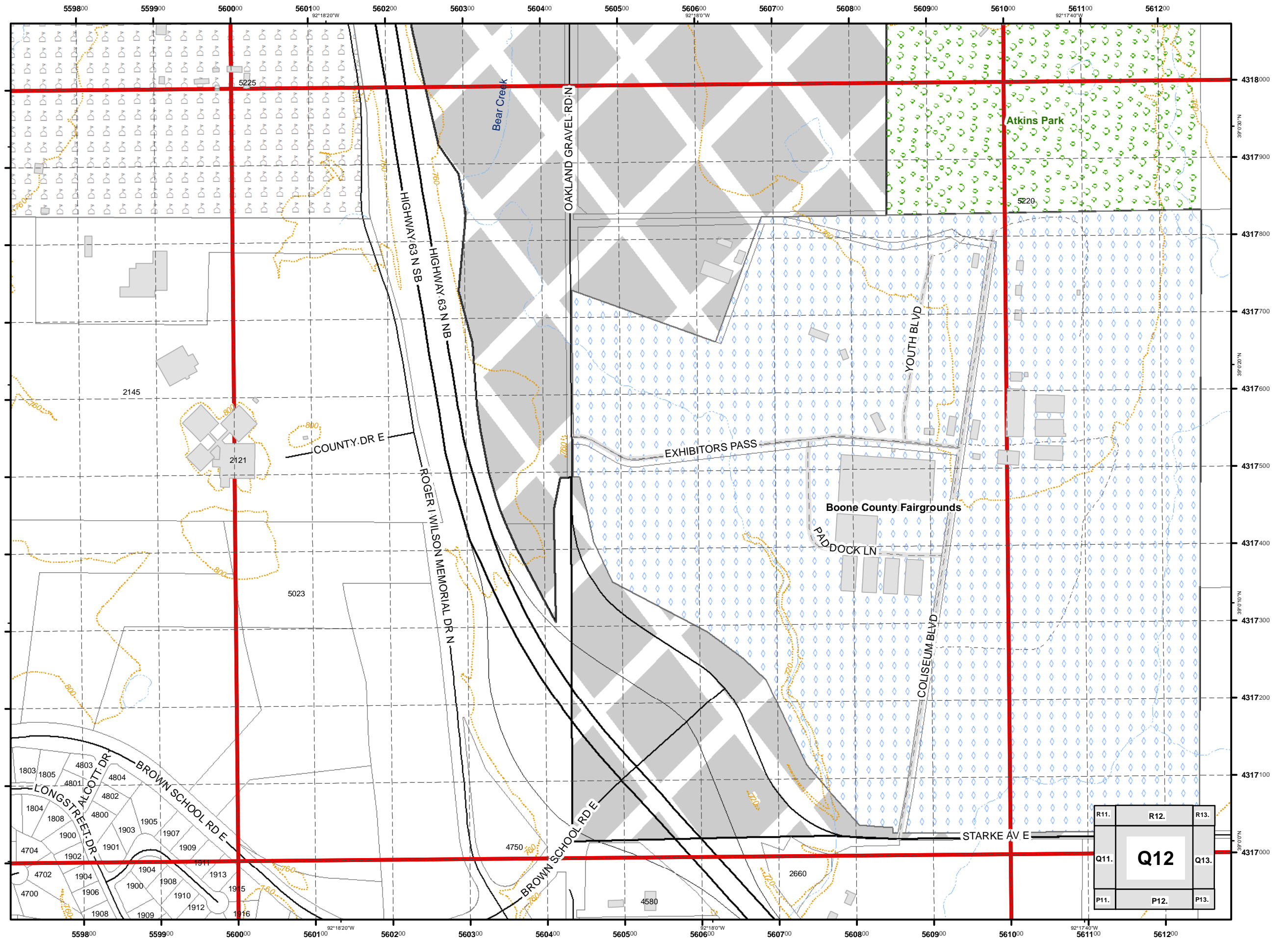
Legend

- Schools
- Roads
- Private Not Named
- Private Named
- Streams
- 40 Ft. Contour Lines
- City Trails
- 100 Meter USNG
- 1,000 Meter USNG
- School Property
- Lakes & Ponds
- City Parks
- Campus
- Cemetery
- Commercial
- Government
- Hospital
- Industrial
- Parcels
- Outside Columbia

1:4,800

0 115 230 460
 Feet

Cartography by:
 City GIS Office



USNG 15S WD 6117
**City of Columbia,
 Missouri**



**Street Map
 Book**

December 2015

Parcel Data Source:
 Boone County Assessor Office

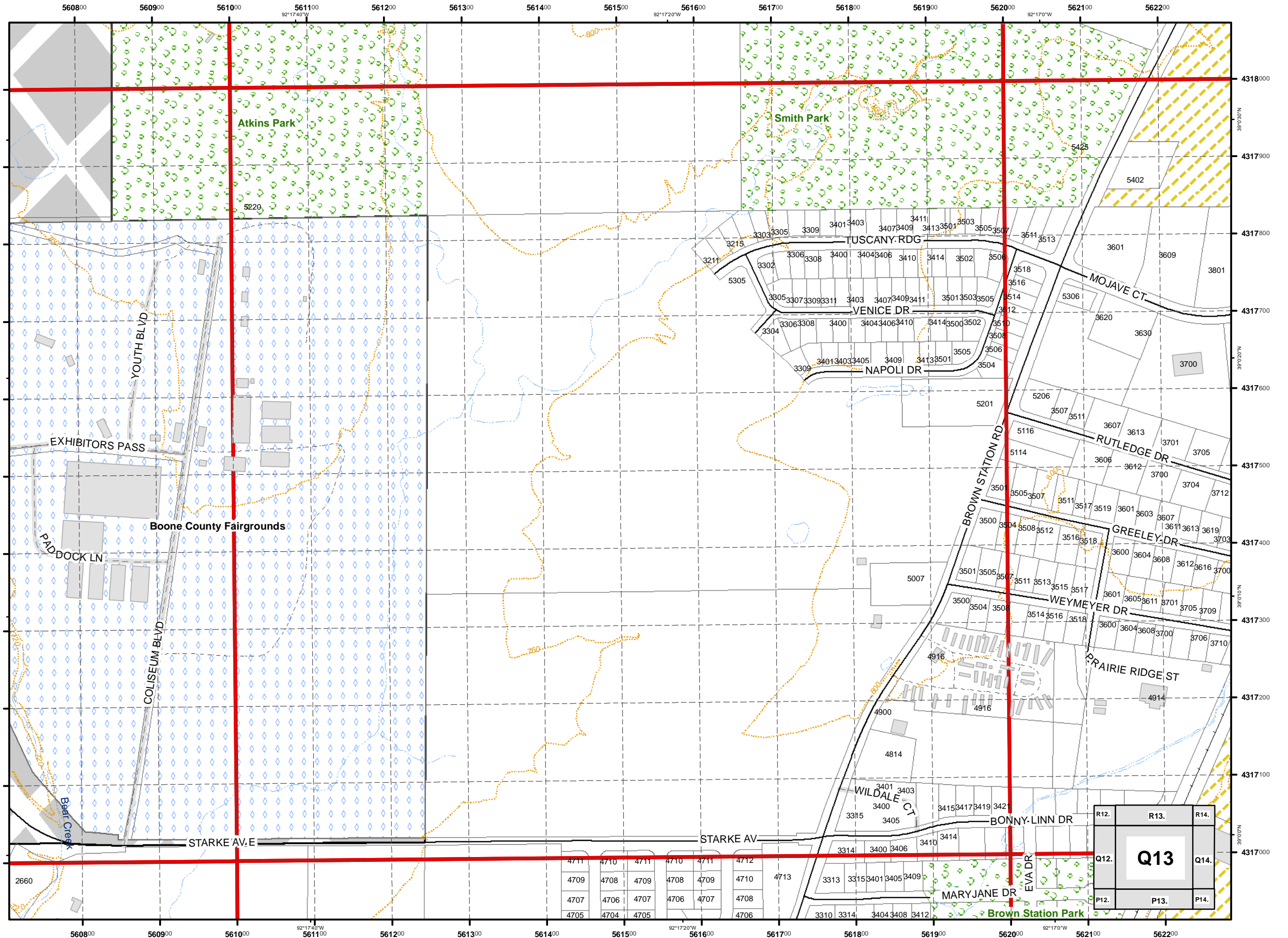
Legend

- Schools
- Roads
- Private Not Named
- Private Named
- Streams
- 40 Ft. Contour Lines
- City Trails
- 100 Meter USNG
- 1,000 Meter USNG
- School Property
- Lakes & Ponds
- City Parks
- Campus
- Cemetery
- Commercial
- Government
- Hospital
- Industrial
- Parcels
- Outside Columbia

1:4,800

0 115 230 460
 Feet

Cartography by:
 City GIS Office



R12.	R13.	R14.
Q12.	Q13	Q14.
P12.	P13.	P14.

USNG 15S WD 6217
 City of Columbia,
 Missouri



**Street Map
 Book**

December 2015

Parcel Data Source:
 Boone County Assessor Office

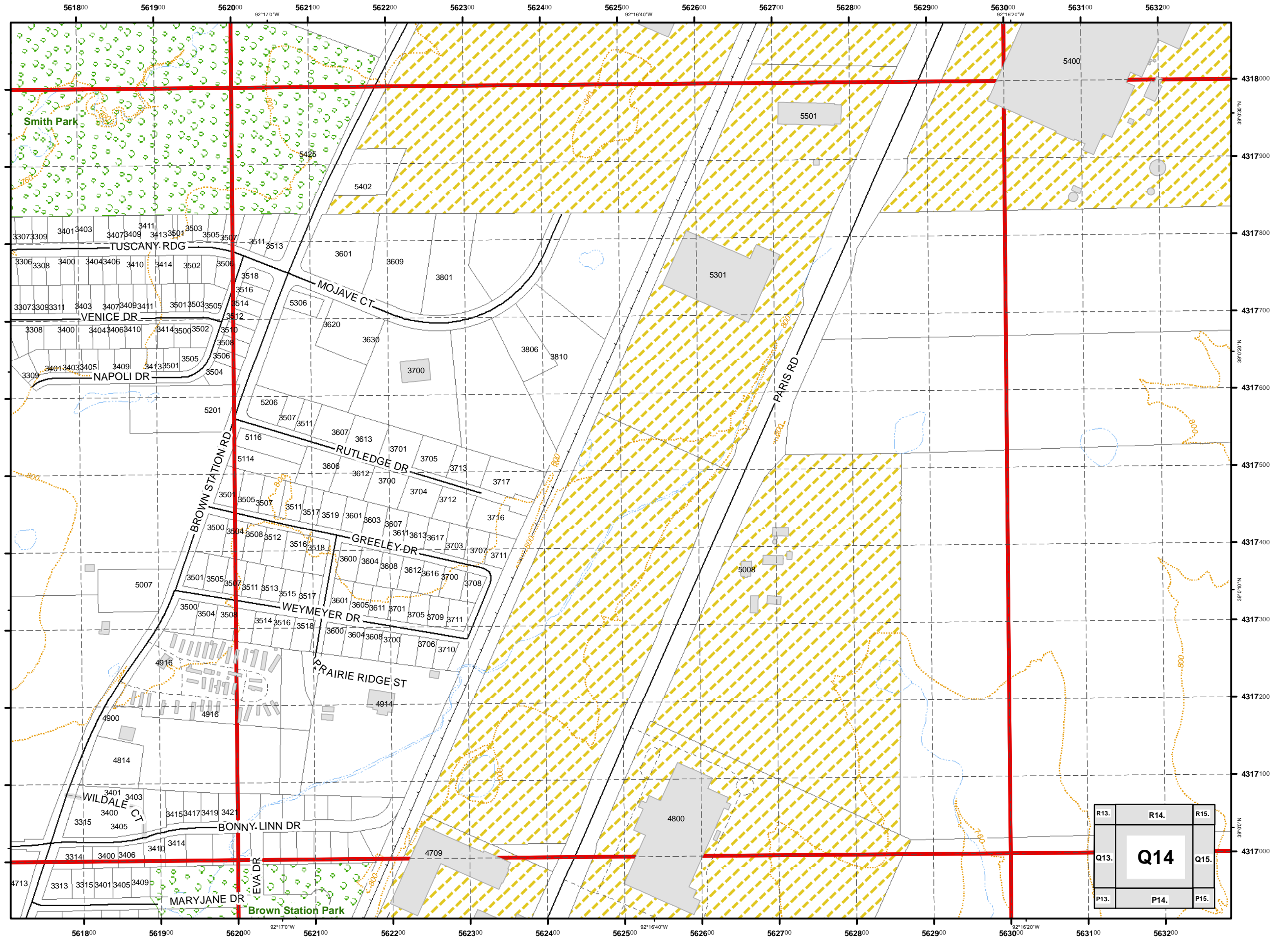
Legend

- Schools
- Roads
- Private Not Named
- Private Named
- Streams
- 40 Ft. Contour Lines
- City Trails
- 100 Meter USNG
- 1,000 Meter USNG
- School Property
- Lakes & Ponds
- City Parks
- Campus
- Cemetery
- Commercial
- Government
- Hospital
- Industrial
- Parcels
- Outside Columbia

1:4,800

0 115 230 460
 Feet

Cartography by:
 City GIS Office



R13.	R14.	R15.
Q13.	Q14	Q15.
P13.	P14.	P15.

USNG 15S WD 6317
**City of Columbia,
 Missouri**



**Street Map
 Book**
 December 2015

Parcel Data Source:
 Boone County Assessor Office

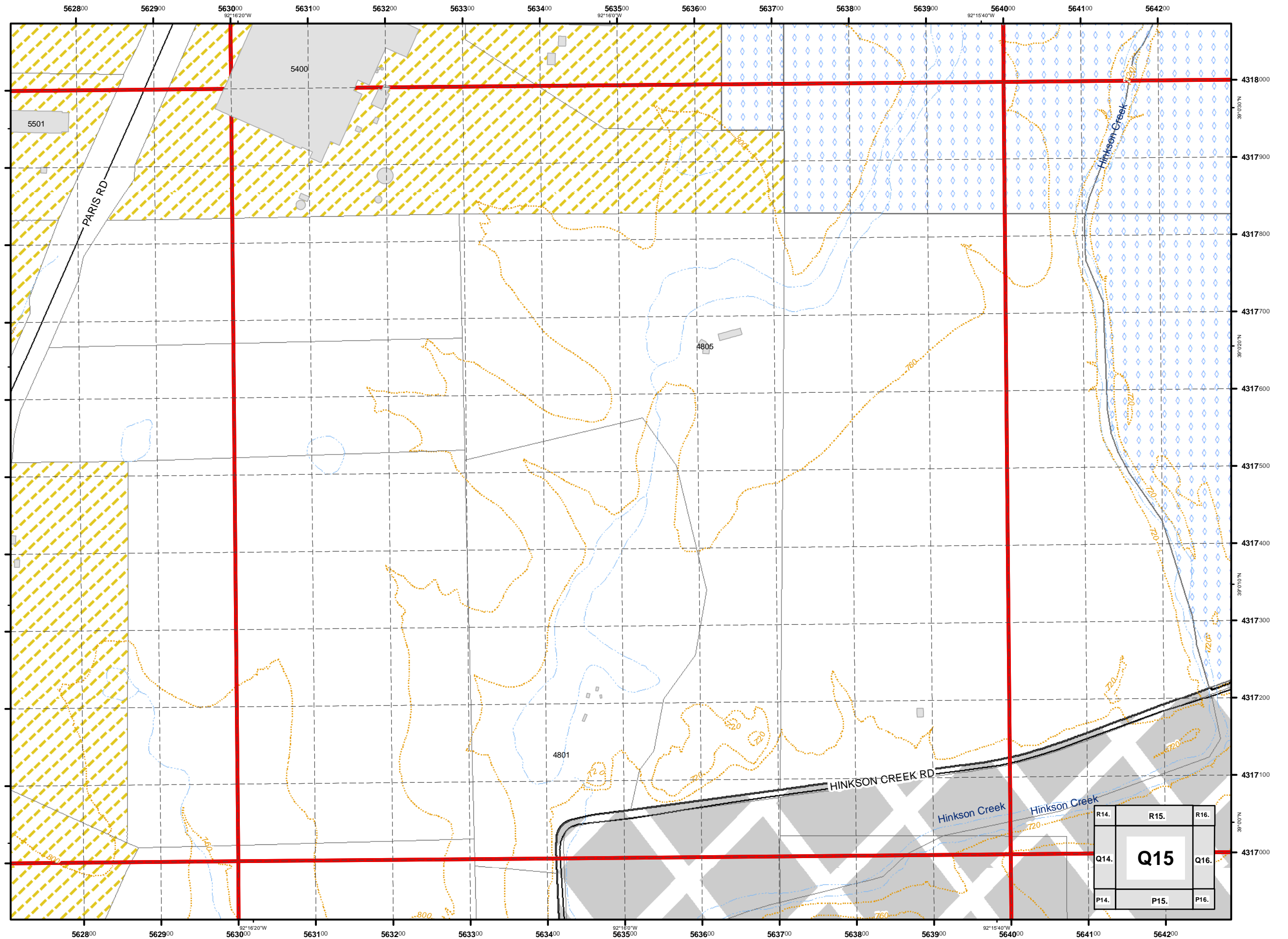
Legend

- Schools
- Roads
- Private Not Named
- Private Named
- Streams
- 40 Ft. Contour Lines
- City Trails
- 100 Meter USNG
- 1,000 Meter USNG
- School Property
- Lakes & Ponds
- City Parks
- Campus
- Cemetery
- Commercial
- Government
- Hospital
- Industrial
- Parcels
- Outside Columbia

1:4,800

0 115 230 460
 Feet

Cartography by:
 City GIS Office



USNG 15S WD 6417
City of Columbia,
Missouri



**Street Map
Book**

December 2015

Parcel Data Source:
Boone County Assessor Office

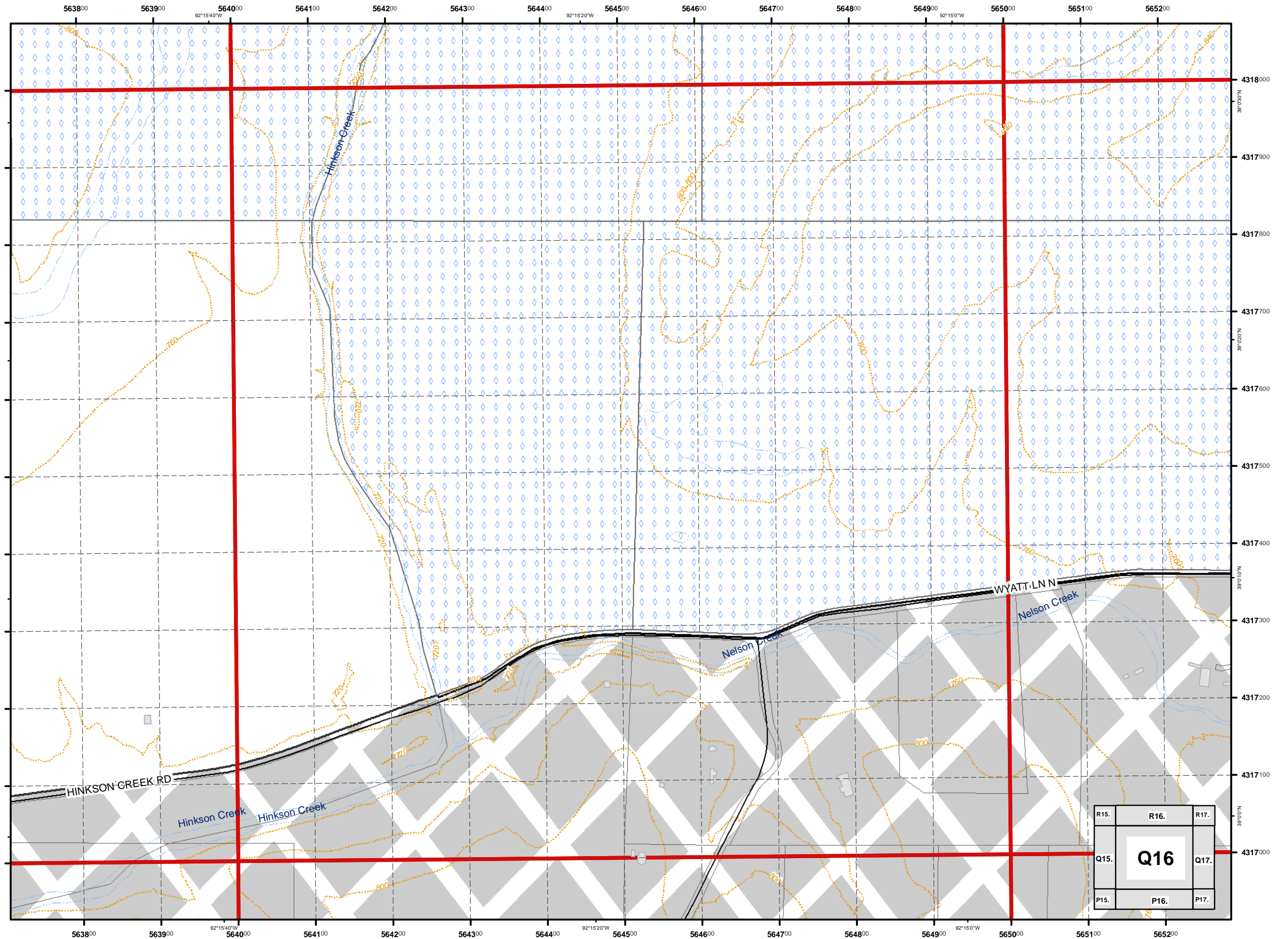
Legend

- Schools
- Roads
- Private Not Named
- Private Named
- Streams
- 40 Ft. Contour Lines
- City Trails
- 100 Meter USNG
- 1,000 Meter USNG
- School Property
- Lakes & Ponds
- City Parks
- Campus
- Cemetery
- Commercial
- Government
- Hospital
- Industrial
- Parcels
- Outside Columbia

1:4,800

0 115 230 460
Feet

Cartography by:
City GIS Office



R15.	R16.	R17.
Q15.	Q16	Q17.
P15.	P16.	P17.

USNG 15S WD 6517
City of Columbia,
Missouri



Street Map Book

December 2015

Parcel Data Source:
Boone County Assessor Office

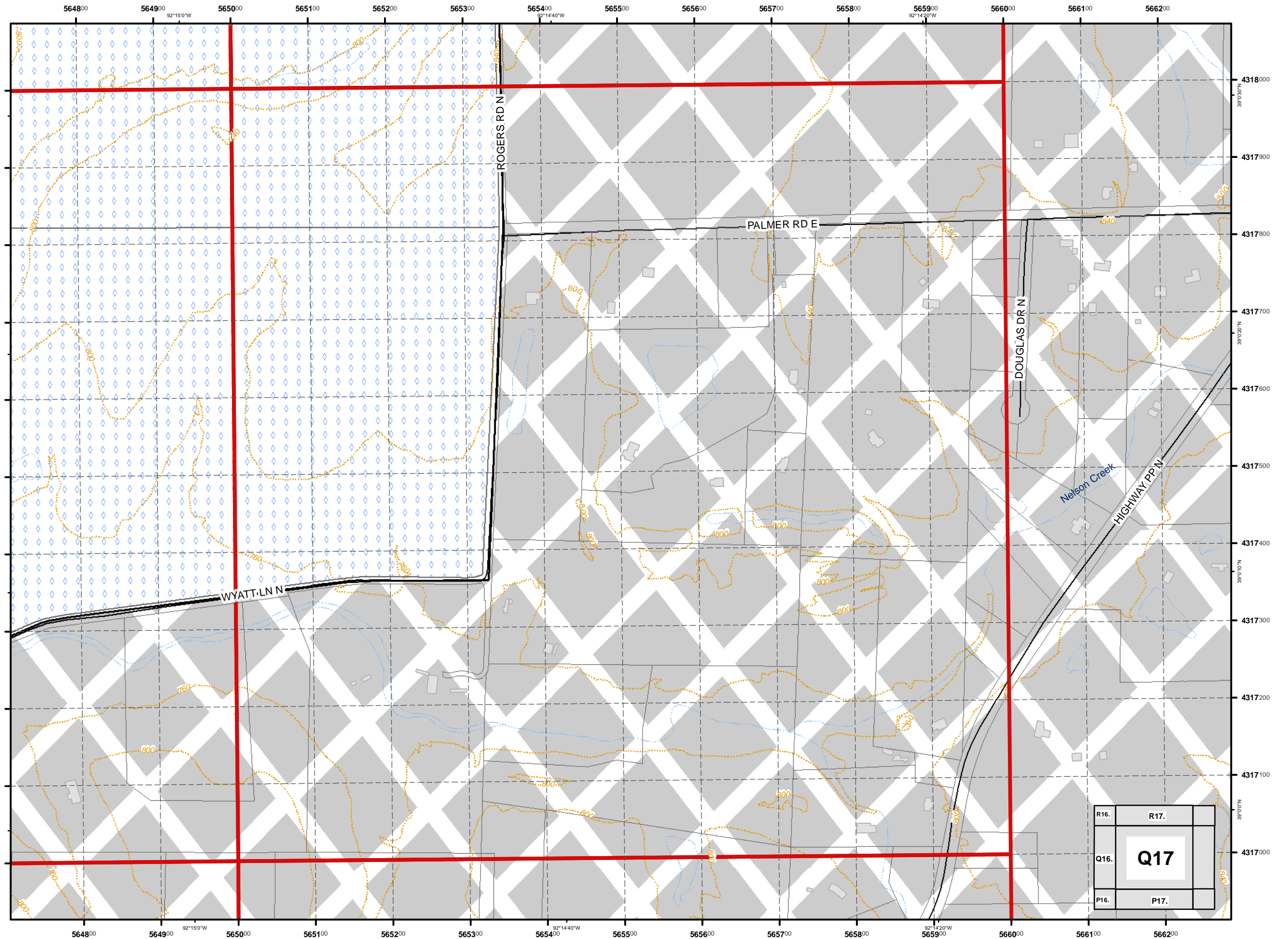
Legend

- Schools
- Roads
- Private Not Named
- Private Named
- Streams
- 40 Ft. Contour Lines
- City Trails
- 100 Meter USNG
- 1,000 Meter USNG
- School Property
- Lakes & Ponds
- City Parks
- Campus
- Cemetery
- Commercial
- Government
- Hospital
- Industrial
- Parcels
- Outside Columbia

1:4,800

0 115 230 460
Feet

Cartography by:
City GIS Office



R16.	R17.	
Q16.	Q17	
P16.	P17.	

USNG 15S WD 5718
**City of Columbia,
 Missouri**



**Street Map
 Book**

December 2015

Parcel Data Source:
 Boone County Assessor Office

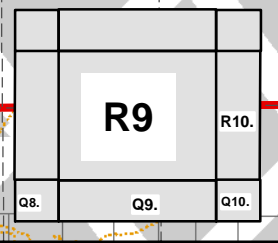
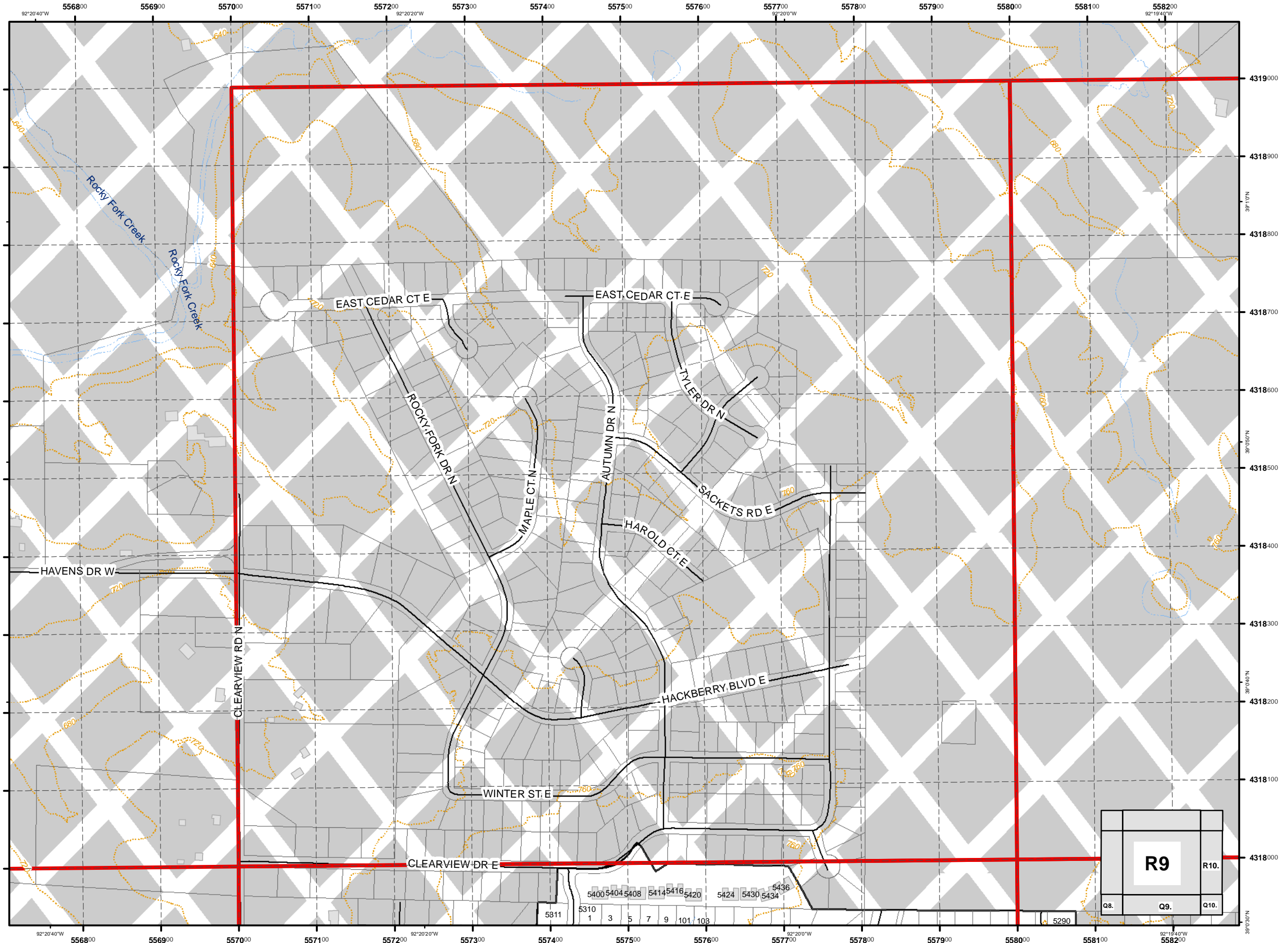
Legend

- Schools
- Roads
- Private Not Named
- Private Named
- Streams
- 40 Ft. Contour Lines
- City Trails
- 100 Meter USNG
- 1,000 Meter USNG
- School Property
- Lakes & Ponds
- City Parks
- Campus
- Cemetery
- Commercial
- Government
- Hospital
- Industrial
- Parcels
- Outside Columbia

1:4,800

0 115 230 460
 Feet

Cartography by:
 City GIS Office



5811
 5310
 1 3 5 7 9 101 103
 5400 5404 5408 5414 5416 5420 5424 5430 5434 5436
 5290

USNG 15S WD 5818
**City of Columbia,
 Missouri**



**Street Map
 Book**

December 2015

Parcel Data Source:
 Boone County Assessor Office

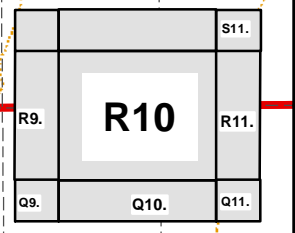
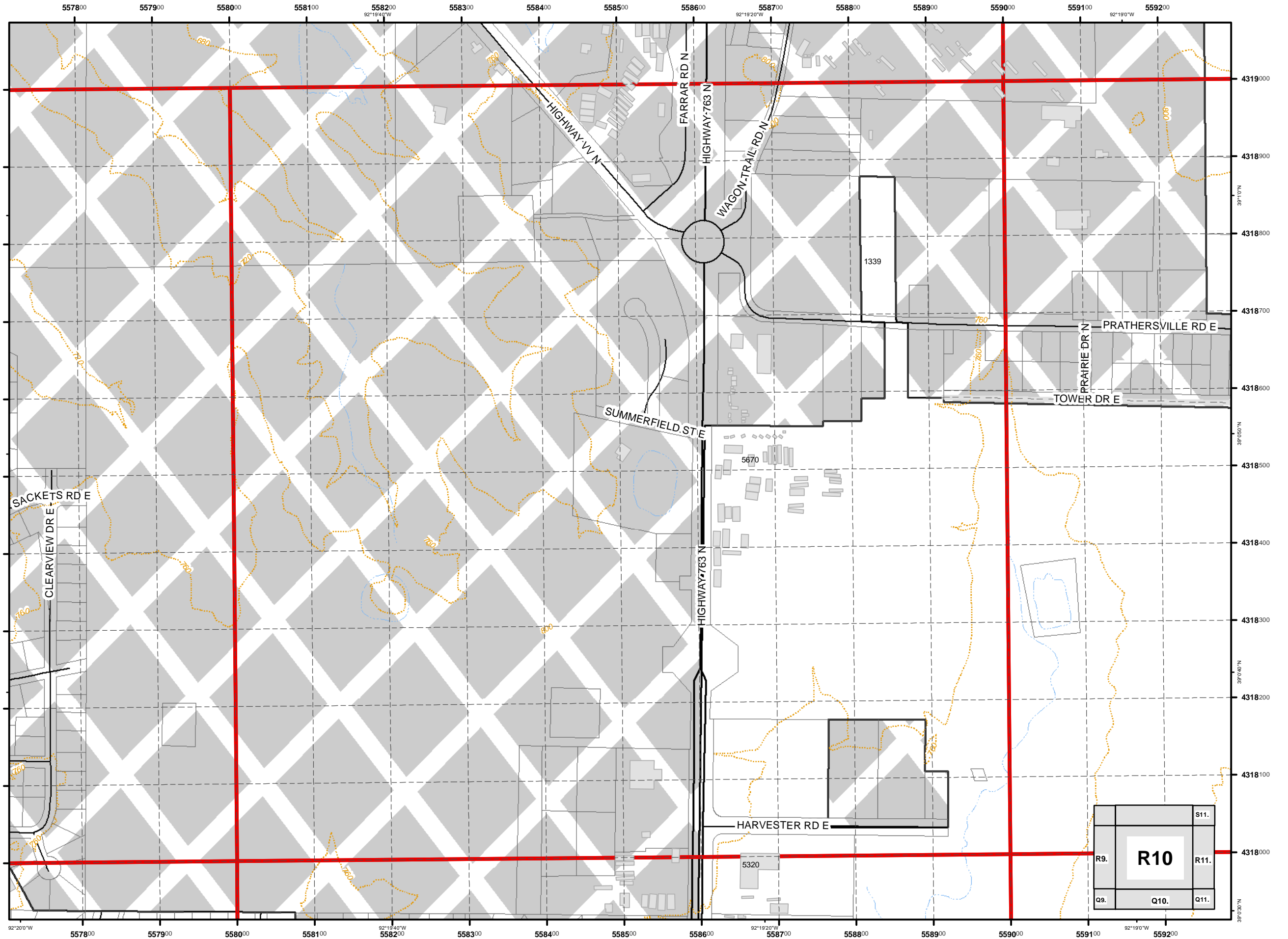
Legend

- Schools
- Roads
- Private Not Named
- Private Named
- Streams
- 40 Ft. Contour Lines
- City Trails
- 100 Meter USNG
- 1,000 Meter USNG
- School Property
- Lakes & Ponds
- City Parks
- Campus
- Cemetery
- Commercial
- Government
- Hospital
- Industrial
- Parcels
- Outside Columbia

1:4,800

0 115 230 460
 Feet

Cartography by:
 City GIS Office



USNG 15S WD 5918
**City of Columbia,
 Missouri**



**Street Map
 Book**

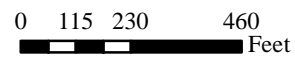
December 2015

Parcel Data Source:
 Boone County Assessor Office

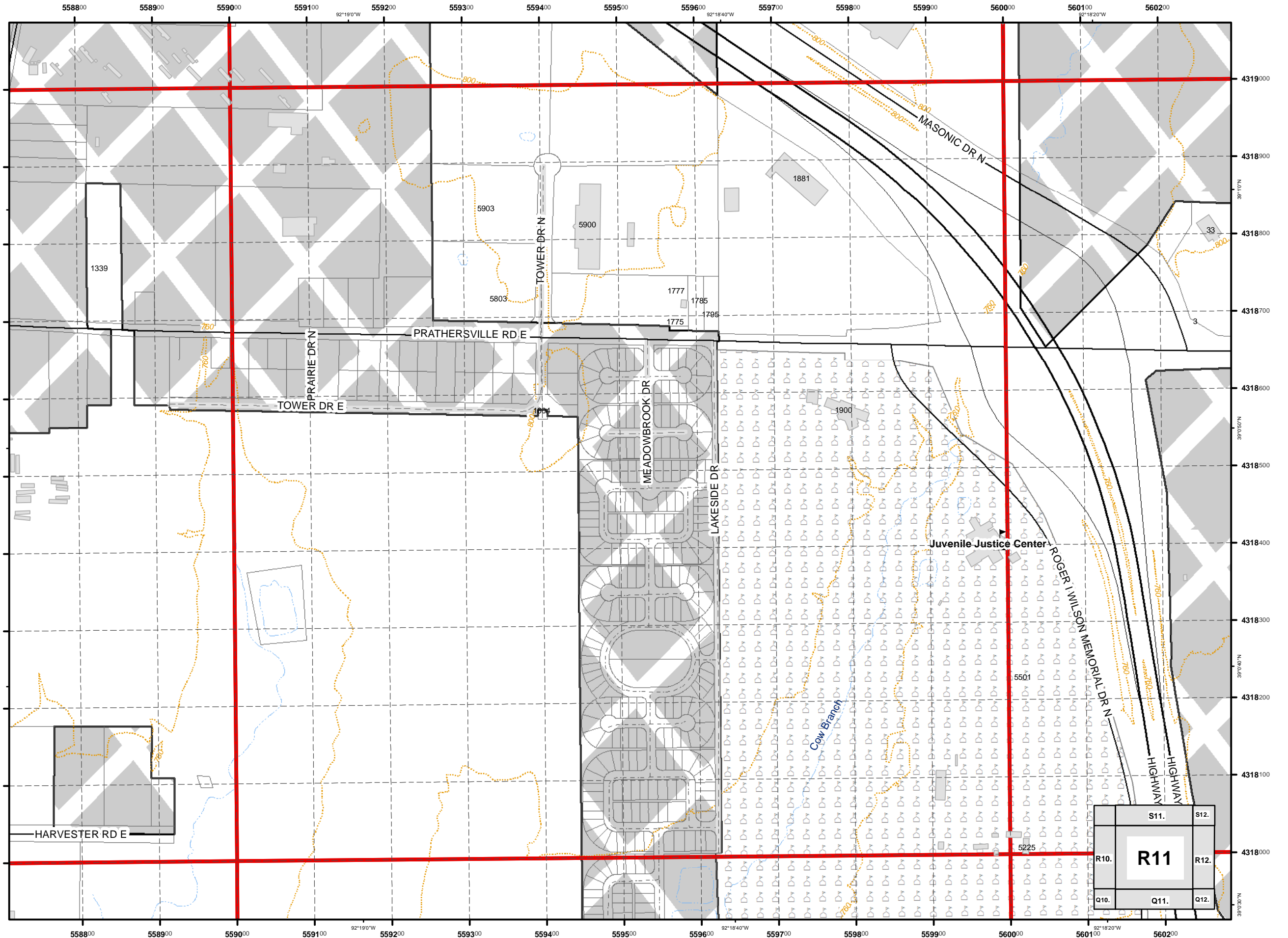
Legend

- Schools
- Roads
- Private Not Named
- Private Named
- Streams
- 40 Ft. Contour Lines
- City Trails
- 100 Meter USNG
- 1,000 Meter USNG
- School Property
- Lakes & Ponds
- City Parks
- Campus
- Cemetery
- Commercial
- Government
- Hospital
- Industrial
- Parcels
- Outside Columbia

1:4,800



Cartography by:
 City GIS Office



USNG 15S WD 6018
 City of Columbia,
 Missouri



*Street Map
 Book*
 December 2015

Parcel Data Source:
 Boone County Assessor Office

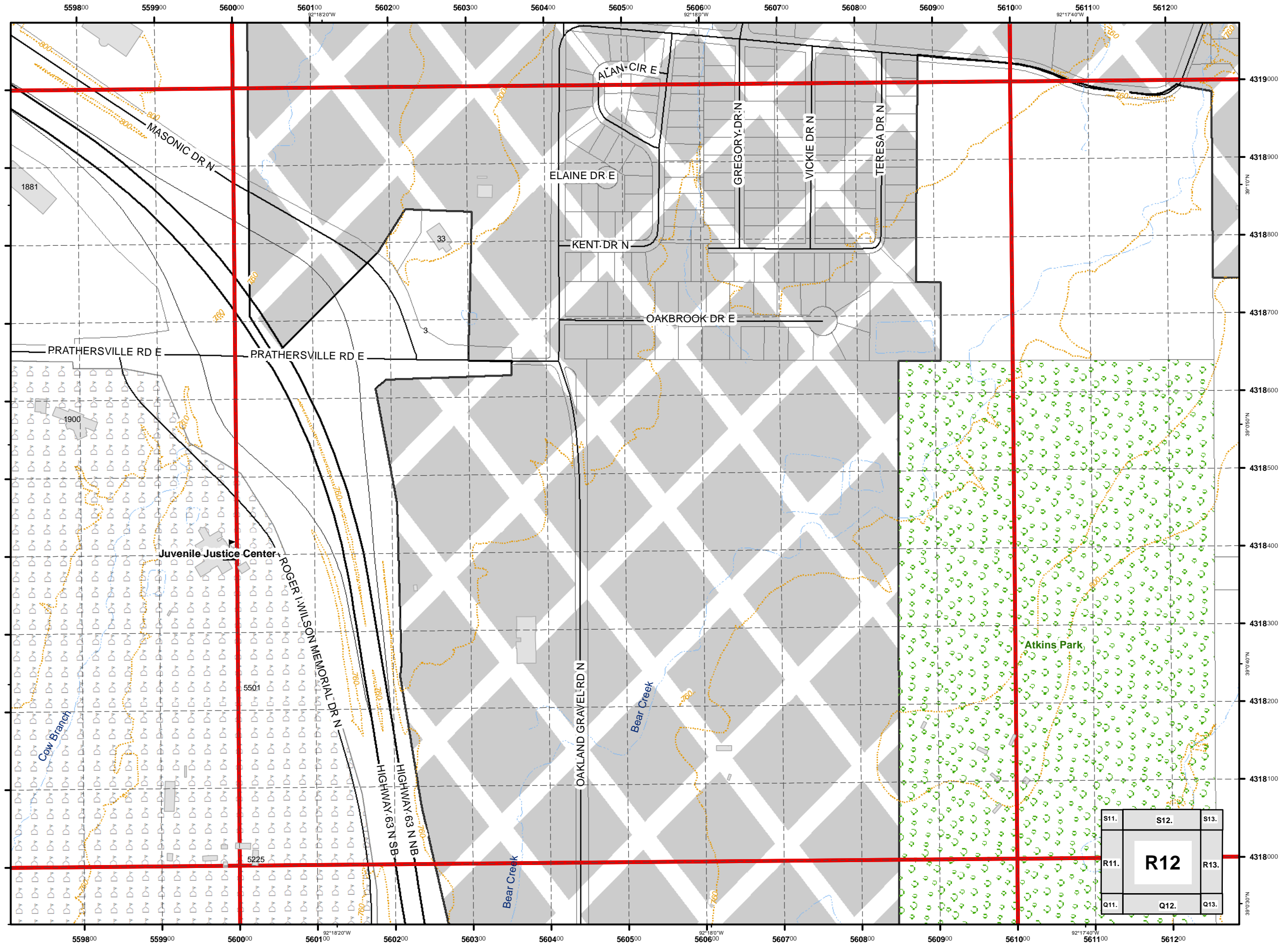
Legend

- Schools
- Roads
- Private Not Named
- Private Named
- Streams
- 40 Ft. Contour Lines
- City Trails
- 100 Meter USNG
- 1,000 Meter USNG
- School Property
- Lakes & Ponds
- City Parks
- Campus
- Cemetery
- Commercial
- Government
- Hospital
- Industrial
- Parcels
- Outside Columbia

1:4,800

0 115 230 460
 Feet

Cartography by:
 City GIS Office



S11.	S12.	S13.
R11.	R12	R13.
Q11.	Q12.	Q13.

USNG 15S WD 6118
**City of Columbia,
 Missouri**



**Street Map
 Book**

December 2015

Parcel Data Source:
 Boone County Assessor Office

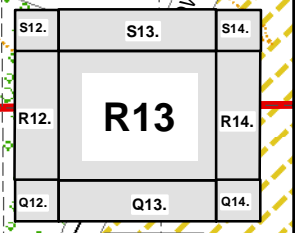
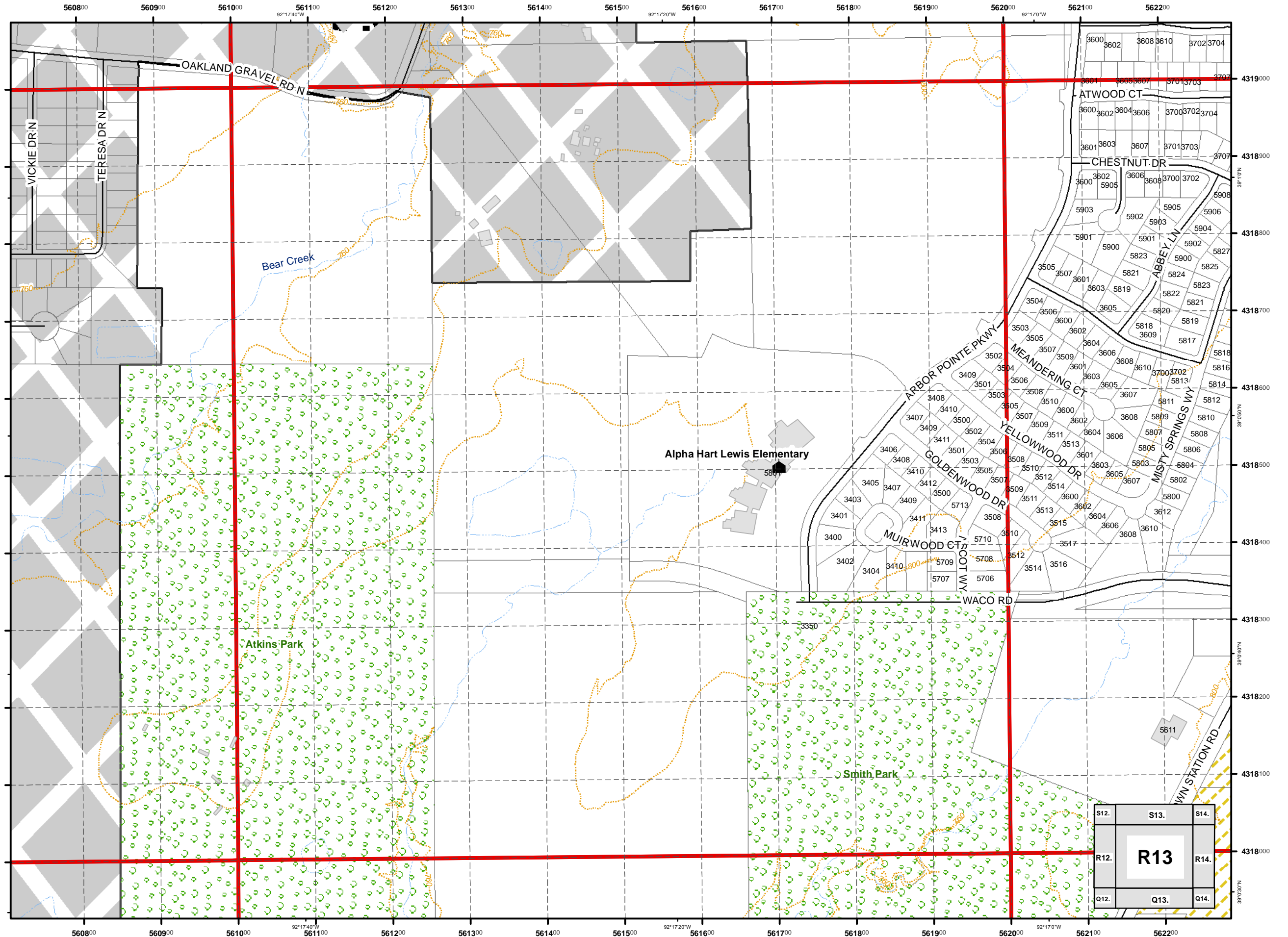
Legend

- Schools
- Roads
- Private Not Named
- Private Named
- Streams
- 40 Ft. Contour Lines
- City Trails
- 100 Meter USNG
- 1,000 Meter USNG
- School Property
- Lakes & Ponds
- City Parks
- Campus
- Cemetery
- Commercial
- Government
- Hospital
- Industrial
- Parcels
- Outside Columbia

1:4,800

0 115 230 460
 Feet

Cartography by:
 City GIS Office



USNG 15S WD 6218
 City of Columbia,
 Missouri



Street Map
 Book

December 2015

Parcel Data Source:
 Boone County Assessor Office

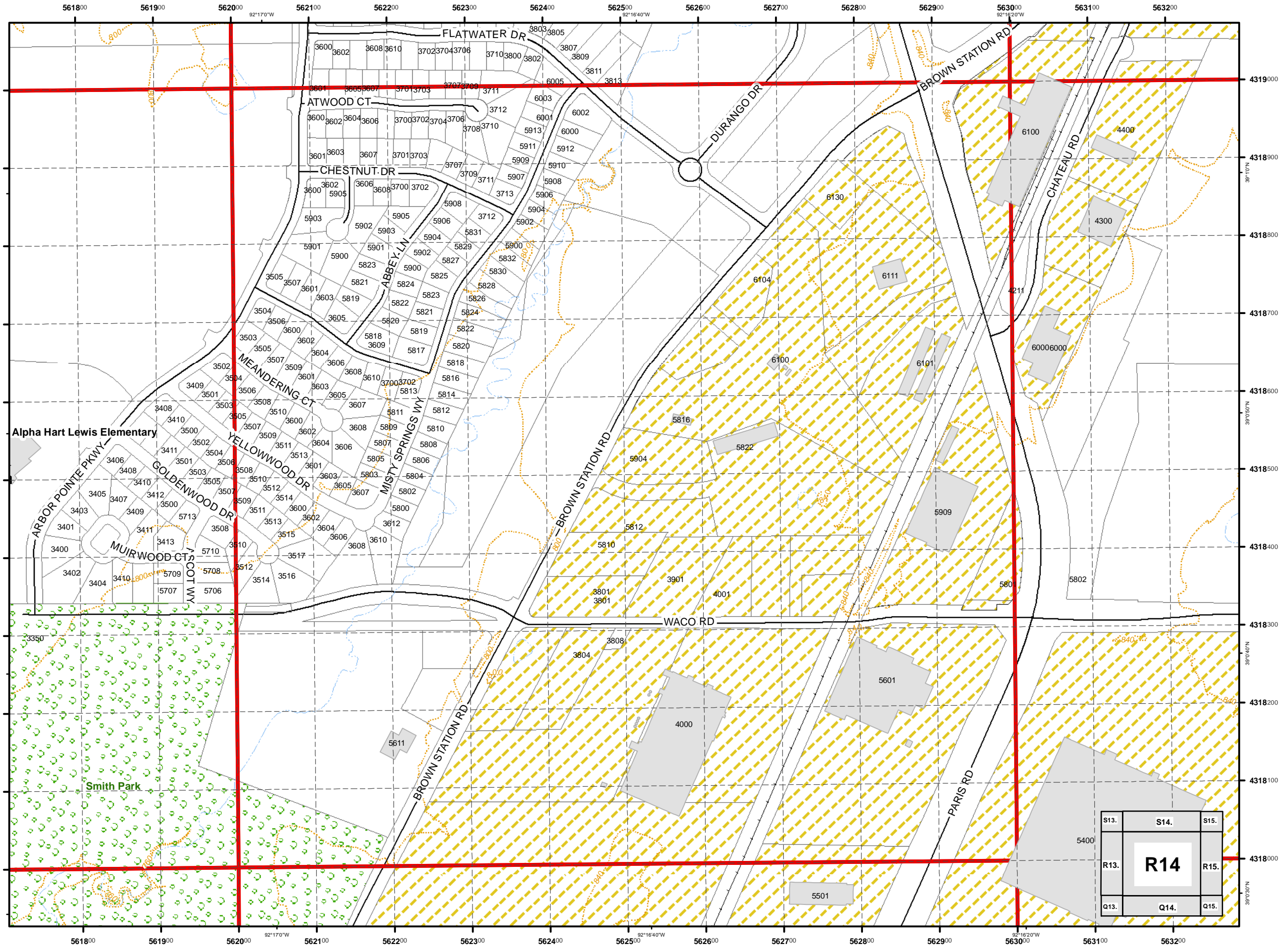
Legend

- Schools
- Roads
- Private Not Named
- Private Named
- Streams
- 40 Ft. Contour Lines
- City Trails
- 100 Meter USNG
- 1,000 Meter USNG
- School Property
- Lakes & Ponds
- City Parks
- Campus
- Cemetery
- Commercial
- Government
- Hospital
- Industrial
- Parcels
- Outside Columbia

1:4,800

0 115 230 460
 Feet

Cartography by:
 City GIS Office



USNG 15S WD 6318
**City of Columbia,
 Missouri**



**Street Map
 Book**
December 2015

Parcel Data Source:
 Boone County Assessor Office

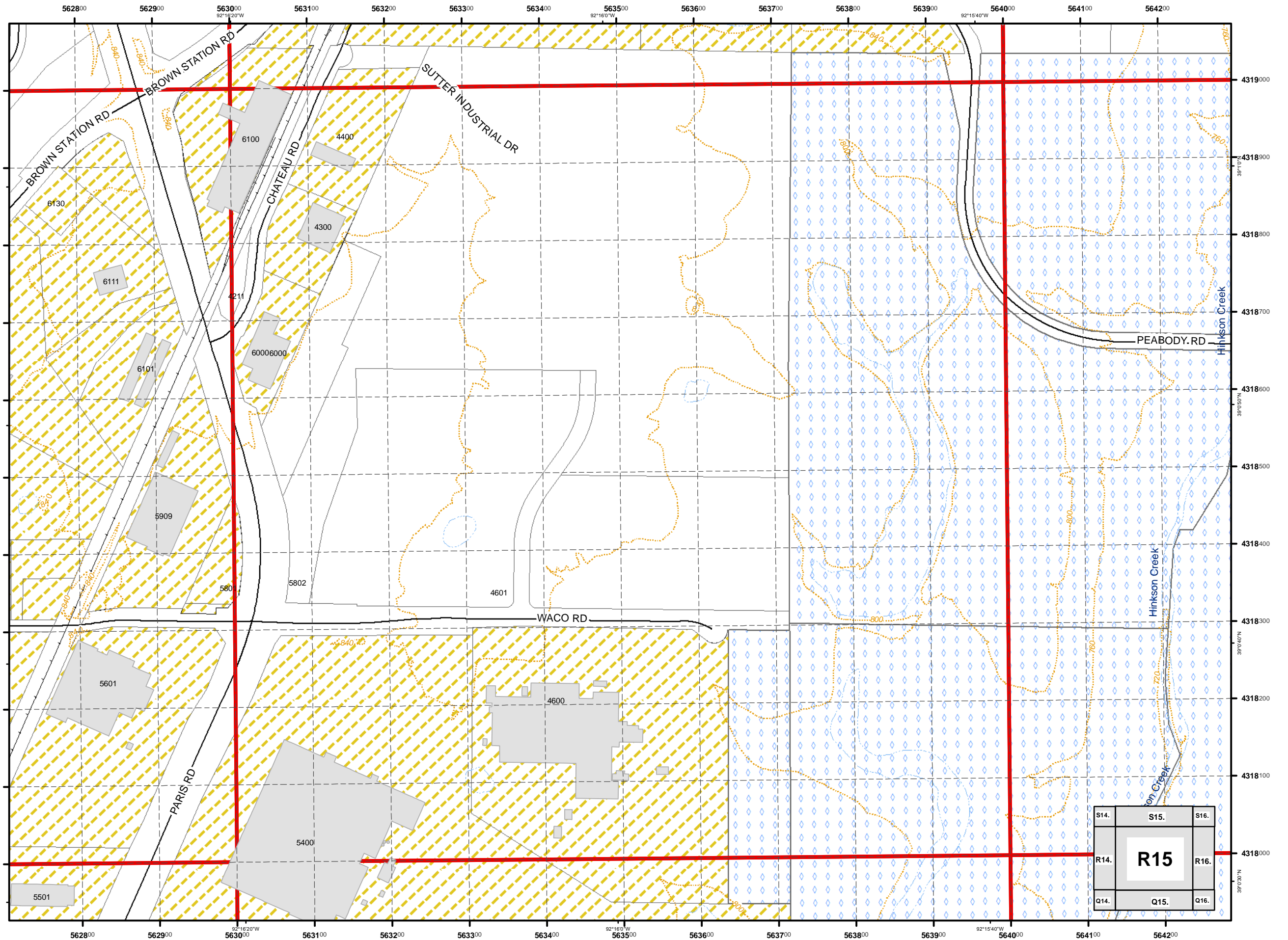
Legend

- Schools
- Roads
- Private Not Named
- Private Named
- Streams
- 40 Ft. Contour Lines
- City Trails
- 100 Meter USNG
- 1,000 Meter USNG
- School Property
- Lakes & Ponds
- City Parks
- Campus
- Cemetery
- Commercial
- Government
- Hospital
- Industrial
- Parcels
- Outside Columbia

1:4,800

0 115 230 460
 Feet

Cartography by:
 City GIS Office



S14.	S15.	S16.
R14.	R15	R16.
Q14.	Q15.	Q16.

USNG 15S WD 6418
**City of Columbia,
 Missouri**



**Street Map
 Book**

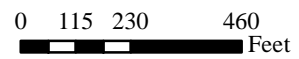
December 2015

Parcel Data Source:
 Boone County Assessor Office

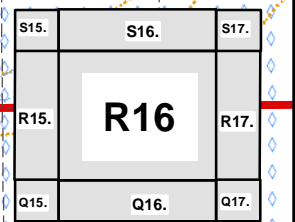
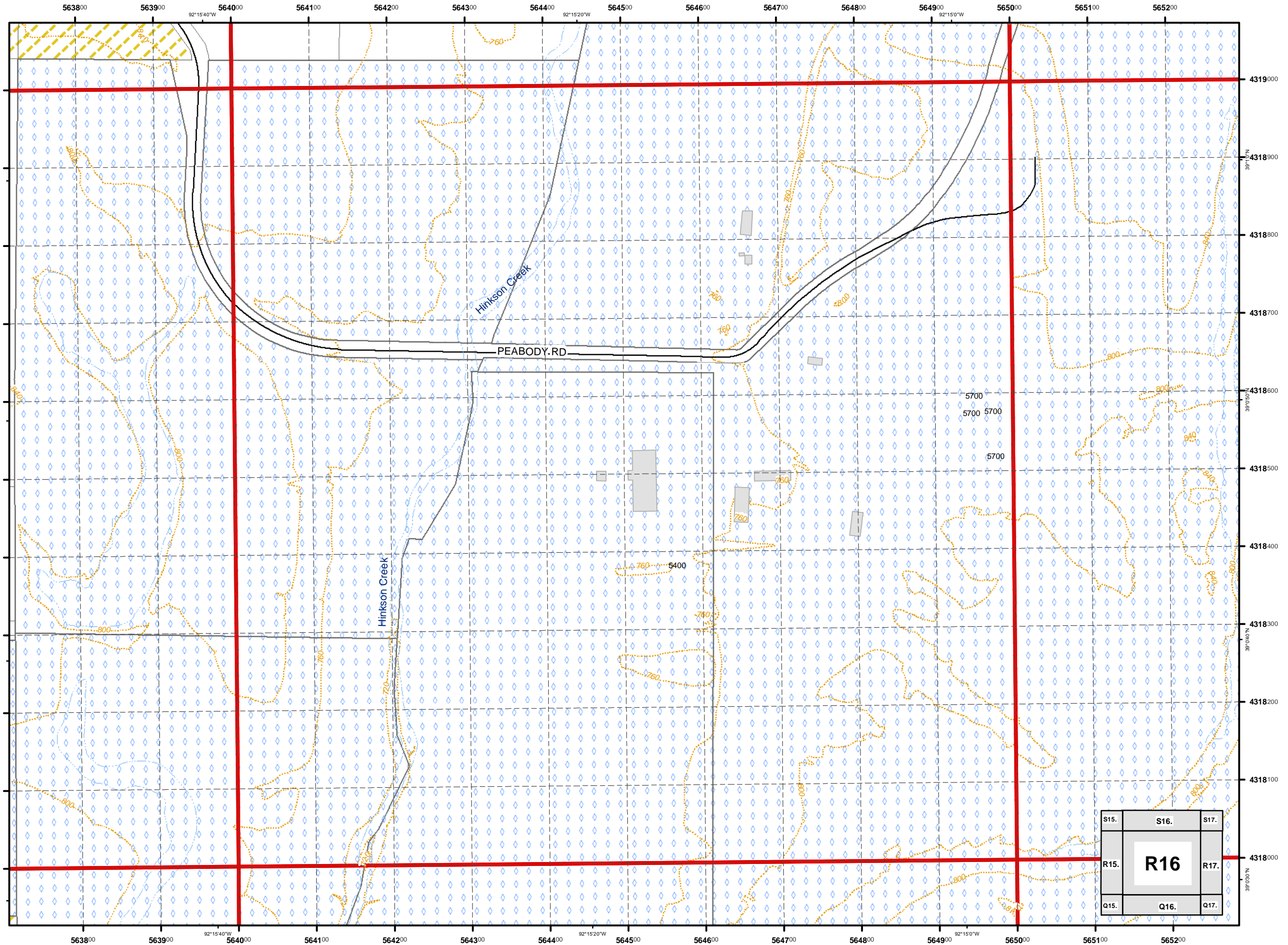
Legend

- Schools
- Roads
- Private Not Named
- Private Named
- Streams
- 40 Ft. Contour Lines
- City Trails
- 100 Meter USNG
- 1,000 Meter USNG
- School Property
- Lakes & Ponds
- City Parks
- Campus
- Cemetery
- Commercial
- Government
- Hospital
- Industrial
- Parcels
- Outside Columbia

1:4,800



Cartography by:
 City GIS Office



USNG 15S WD 6518
City of Columbia,
Missouri



Street Map
Book

December 2015

Parcel Data Source:
Boone County Assessor Office

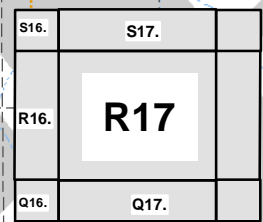
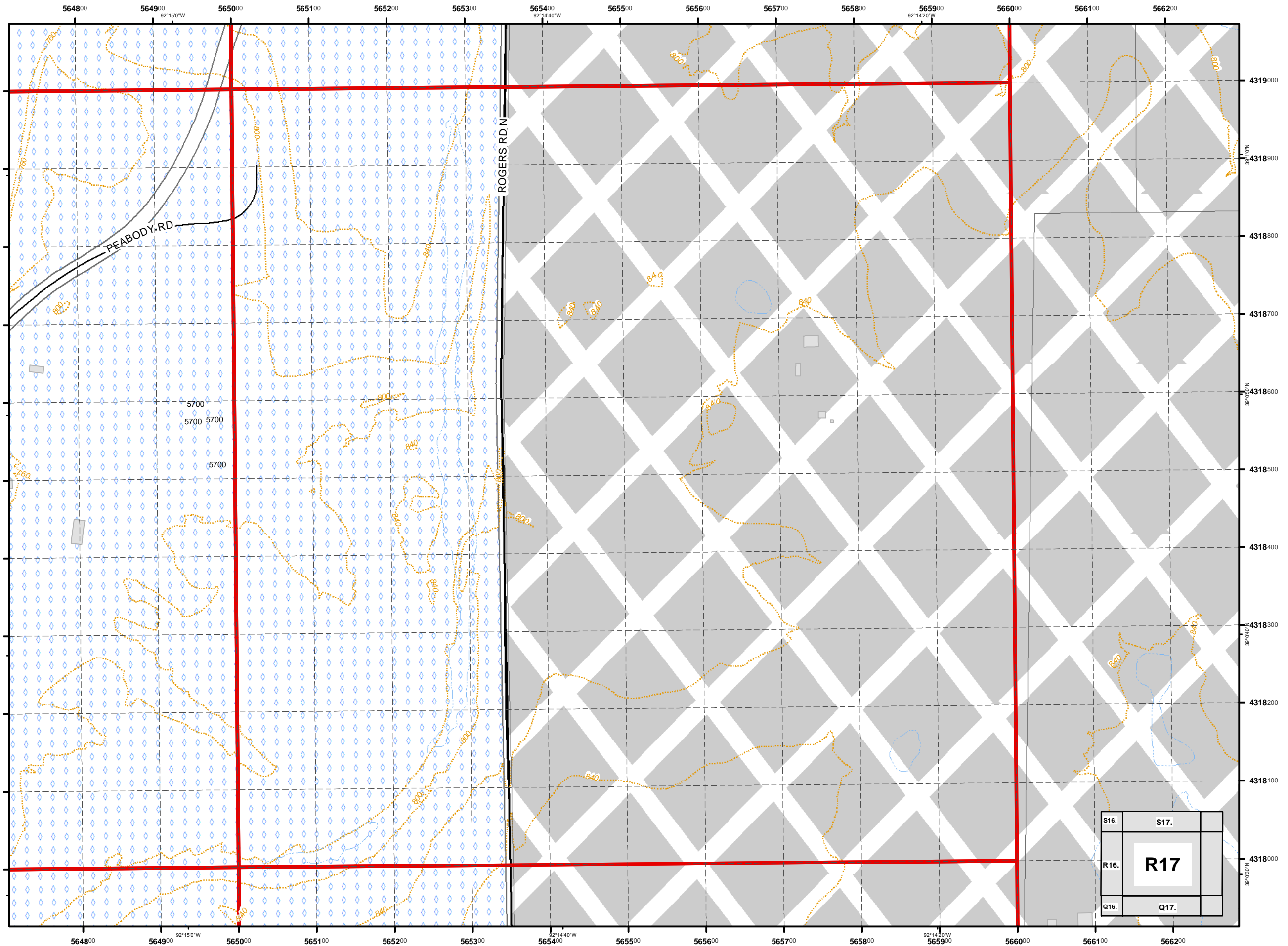
Legend

- Schools
- Roads
- Private Not Named
- Private Named
- Streams
- 40 Ft. Contour Lines
- City Trails
- 100 Meter USNG
- 1,000 Meter USNG
- School Property
- Lakes & Ponds
- City Parks
- Campus
- Cemetery
- Commercial
- Government
- Hospital
- Industrial
- Parcels
- Outside Columbia

1:4,800

0 115 230 460
Feet

Cartography by:
City GIS Office



USNG 15S WD 5919
**City of Columbia,
 Missouri**



**Street Map
 Book**

December 2015

Parcel Data Source:
 Boone County Assessor Office

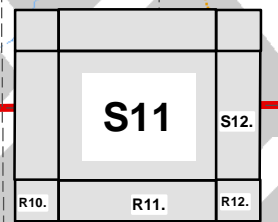
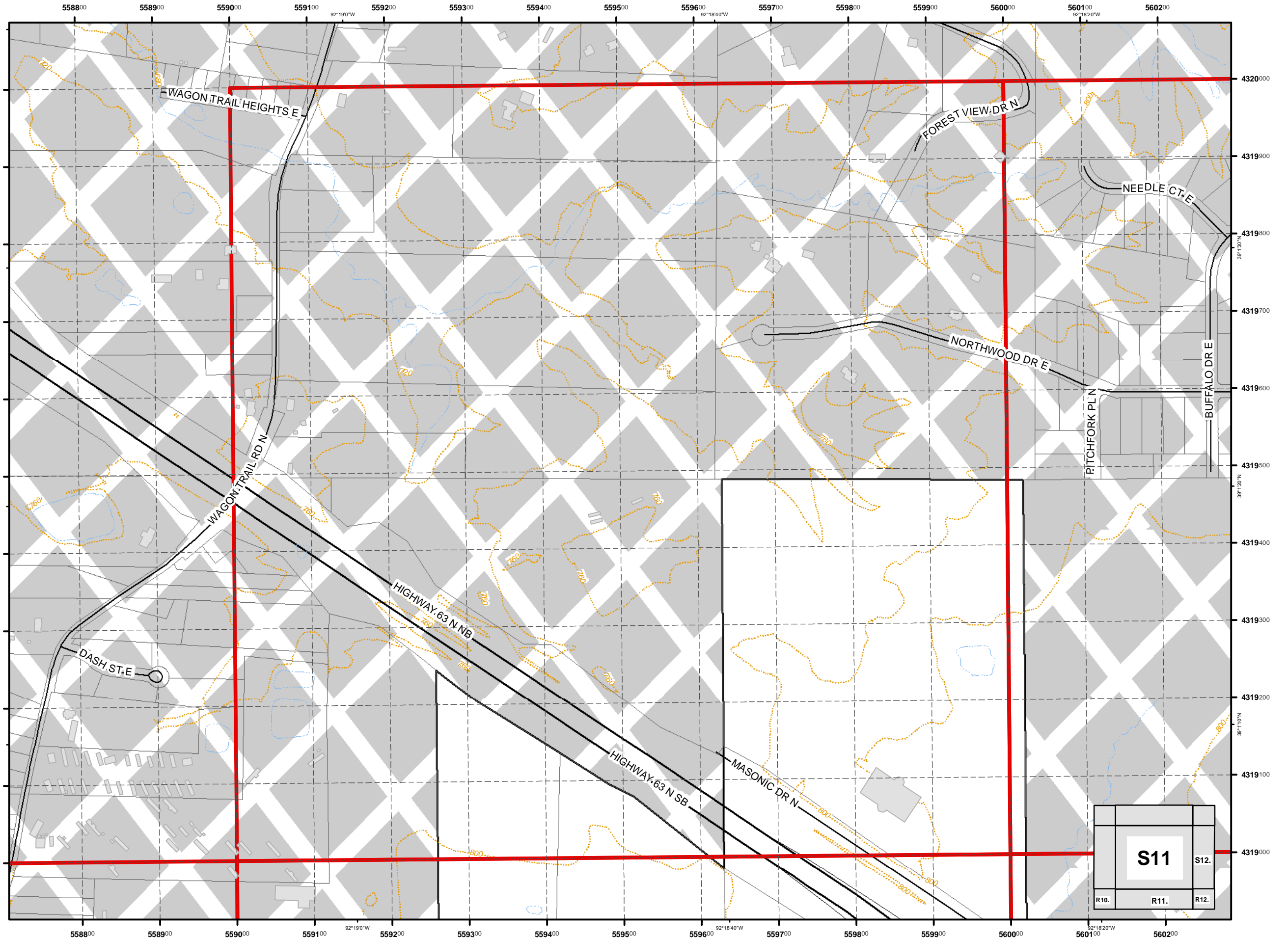
Legend

- Schools
- Roads
- Private Not Named
- Private Named
- Streams
- 40 Ft. Contour Lines
- City Trails
- 100 Meter USNG
- 1,000 Meter USNG
- School Property
- Lakes & Ponds
- City Parks
- Campus
- Cemetery
- Commercial
- Government
- Hospital
- Industrial
- Parcels
- Outside Columbia

1:4,800

0 115 230 460
 Feet

Cartography by:
 City GIS Office



USNG 15S WD 6019
 City of Columbia,
 Missouri



**Street Map
 Book**

December 2015

Parcel Data Source:
 Boone County Assessor Office

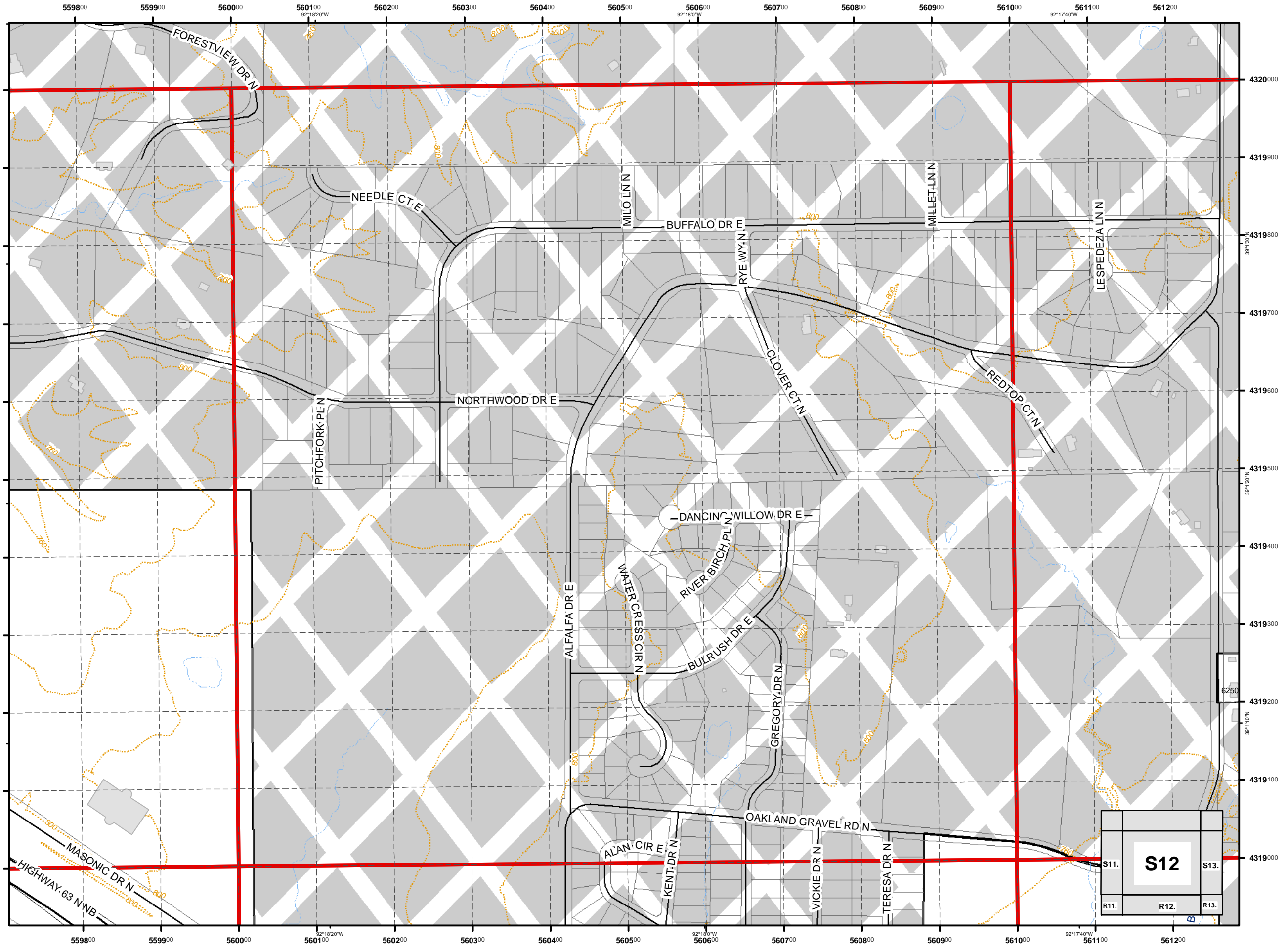
Legend

- Schools
- Roads
- Private Not Named
- Private Named
- Streams
- 40 Ft. Contour Lines
- City Trails
- 100 Meter USNG
- 1,000 Meter USNG
- School Property
- Lakes & Ponds
- City Parks
- Campus
- Cemetery
- Commercial
- Government
- Hospital
- Industrial
- Parcels
- Outside Columbia

1:4,800

0 115 230 460
 Feet

Cartography by:
 City GIS Office



USNG 15S WD 6119
**City of Columbia,
 Missouri**



**Street Map
 Book**

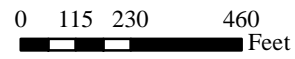
December 2015

Parcel Data Source:
 Boone County Assessor Office

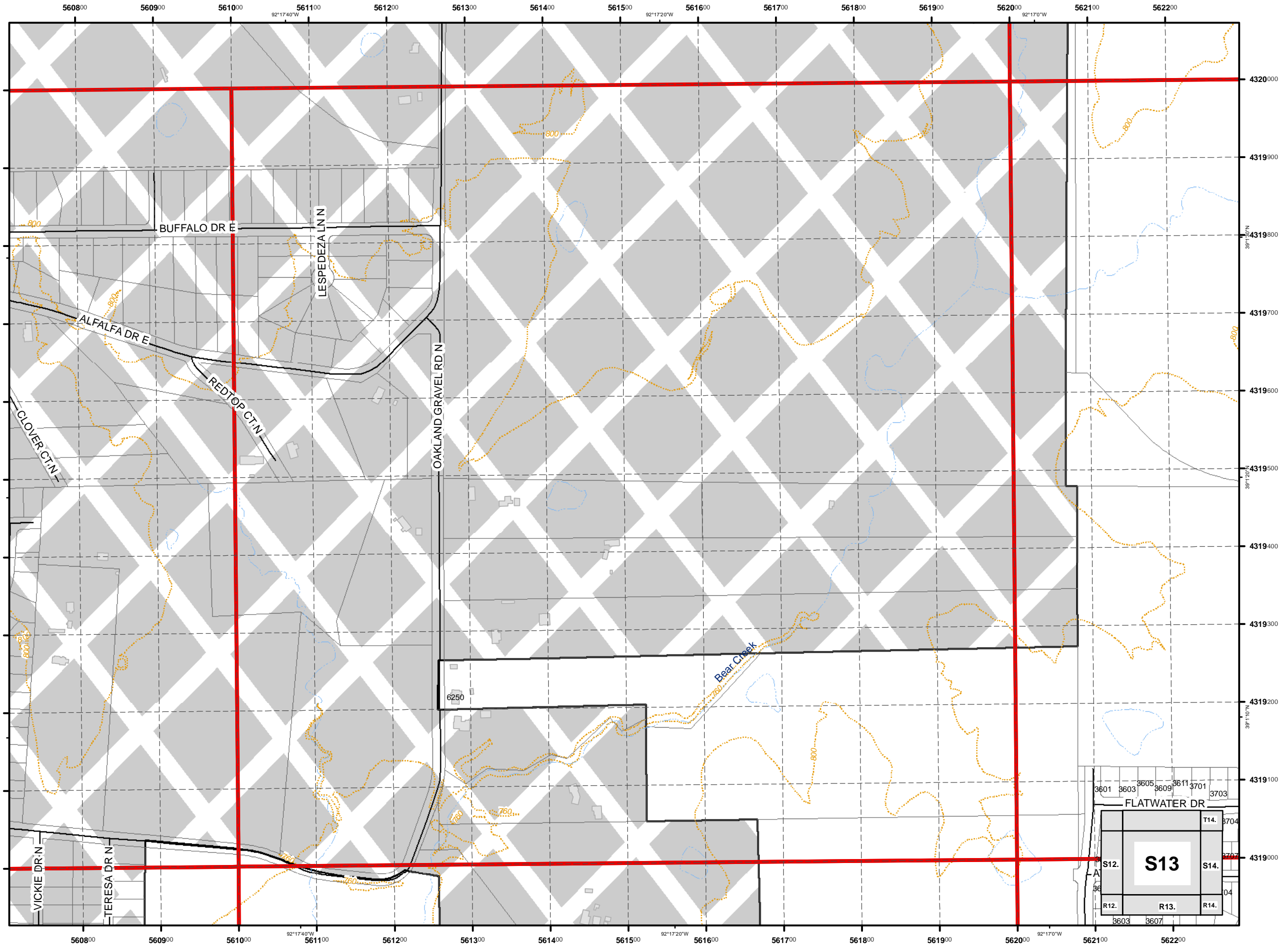
Legend

- Schools
- Roads
- Private Not Named
- Private Named
- Streams
- 40 Ft. Contour Lines
- City Trails
- 100 Meter USNG
- 1,000 Meter USNG
- School Property
- Lakes & Ponds
- City Parks
- Campus
- Cemetery
- Commercial
- Government
- Hospital
- Industrial
- Parcels
- Outside Columbia

1:4,800



Cartography by:
 City GIS Office



USNG 15S WD 6219
**City of Columbia,
 Missouri**



**Street Map
 Book**

December 2015

Parcel Data Source:
 Boone County Assessor Office

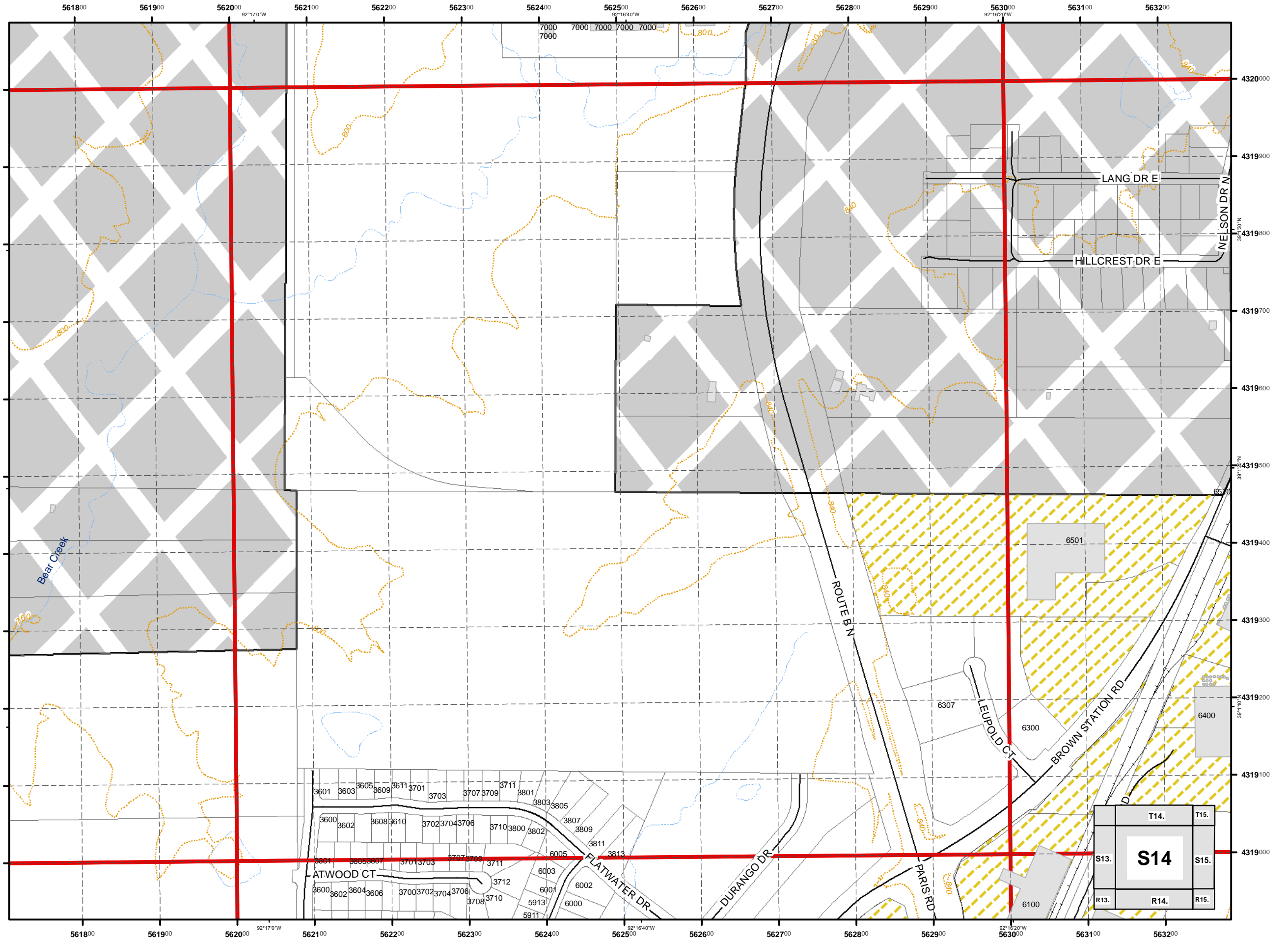
Legend

- Schools
- Roads
- Private Not Named
- Private Named
- Streams
- 40 Ft. Contour Lines
- City Trails
- 100 Meter USNG
- 1,000 Meter USNG
- School Property
- Lakes & Ponds
- City Parks
- Campus
- Cemetery
- Commercial
- Government
- Hospital
- Industrial
- Parcels
- Outside Columbia

1:4,800

0 115 230 460
 Feet

Cartography by:
 City GIS Office



T13.	T14.	T15.
S13.	S14	S15.
R13.	R14.	R15.

USNG 15S WD 6319
**City of Columbia,
 Missouri**



**Street Map
 Book**

December 2015

Parcel Data Source:
 Boone County Assessor Office

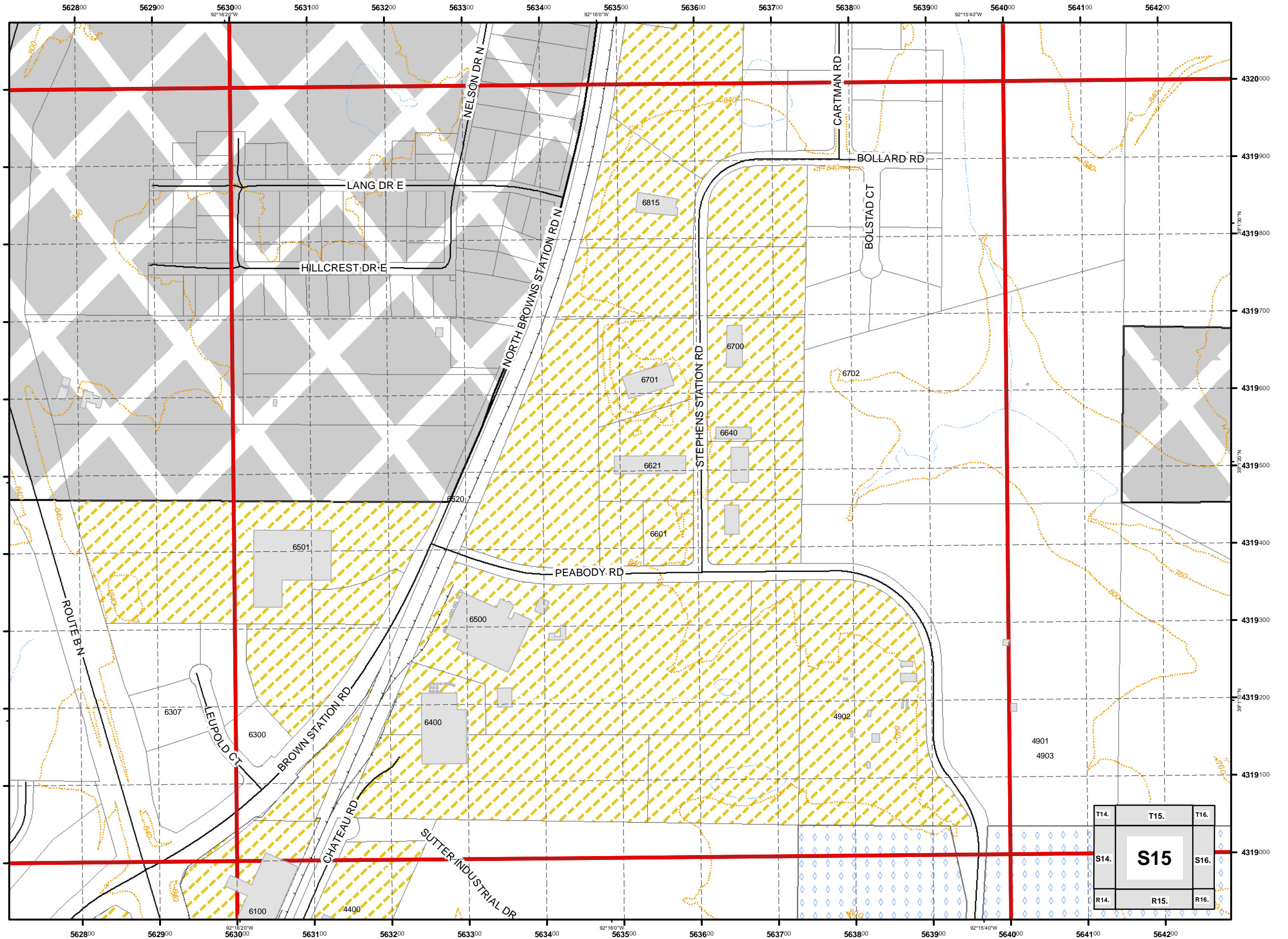
Legend

- Schools
- Roads
- Private Not Named
- Private Named
- Streams
- 40 Ft. Contour Lines
- City Trails
- 100 Meter USNG
- 1,000 Meter USNG
- School Property
- Lakes & Ponds
- City Parks
- Campus
- Cemetery
- Commercial
- Government
- Hospital
- Industrial
- Parcels
- Outside Columbia

1:4,800

0 115 230 460
 Feet

Cartography by:
 City GIS Office



T14.	T15.	T16.
S14.	S15	S16.
R14.	R15.	R16.

USNG 15S WD 6419
City of Columbia,
Missouri



*Street Map
Book*

December 2015

Parcel Data Source:
Boone County Assessor Office

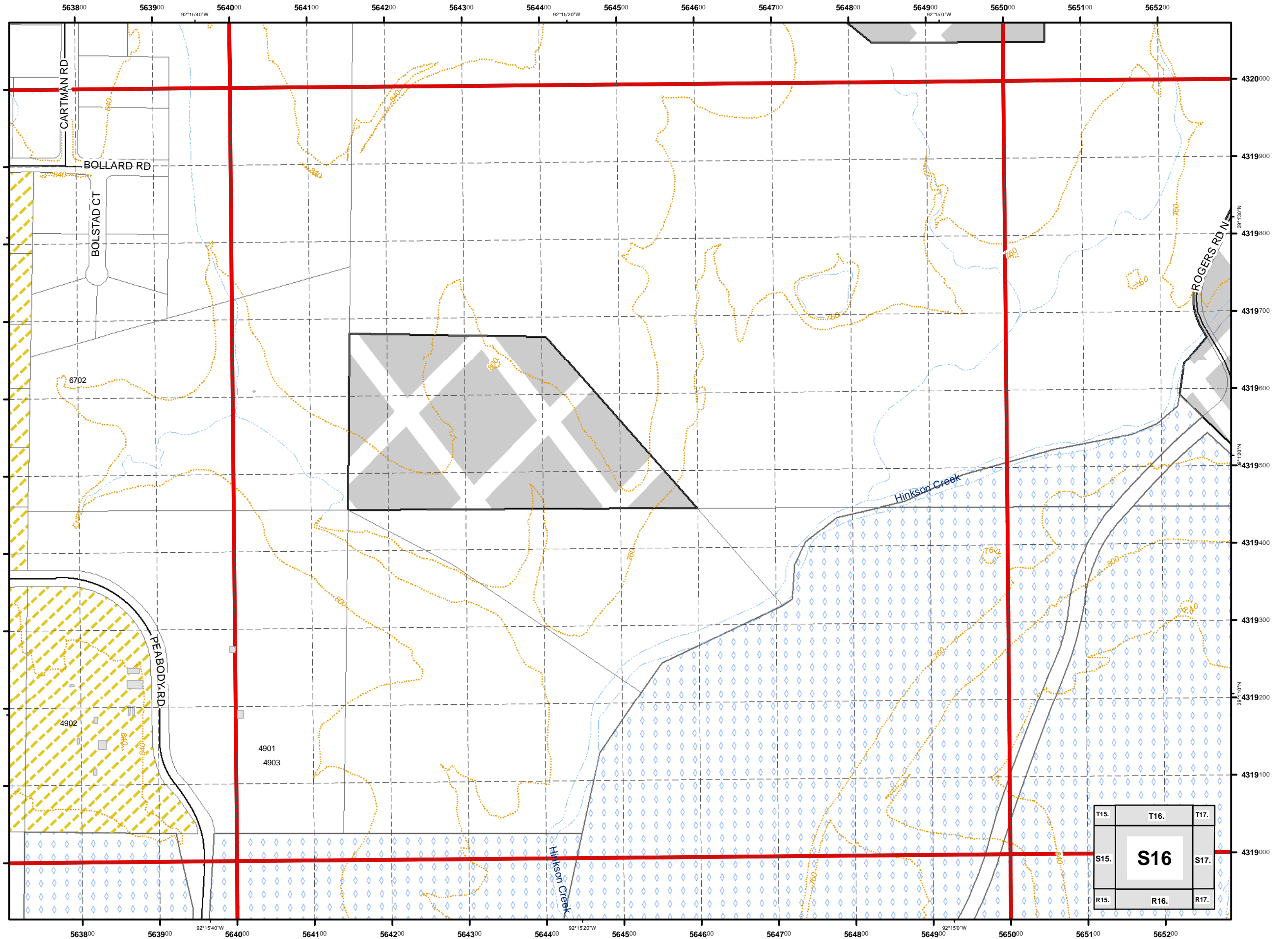
Legend

- Schools
- Roads
- Private Not Named
- Private Named
- Streams
- 40 Ft. Contour Lines
- City Trails
- 100 Meter USNG
- 1,000 Meter USNG
- School Property
- Lakes & Ponds
- City Parks
- Campus
- Cemetery
- Commercial
- Government
- Hospital
- Industrial
- Parcels
- Outside Columbia

1:4,800

0 115 230 460
Feet

Cartography by:
City GIS Office



T15.	T16.	T17.
S15.	S16	S17.
R15.	R16.	R17.

USNG 15S WD 6519
**City of Columbia,
 Missouri**



**Street Map
 Book**

December 2015

Parcel Data Source:
 Boone County Assessor Office

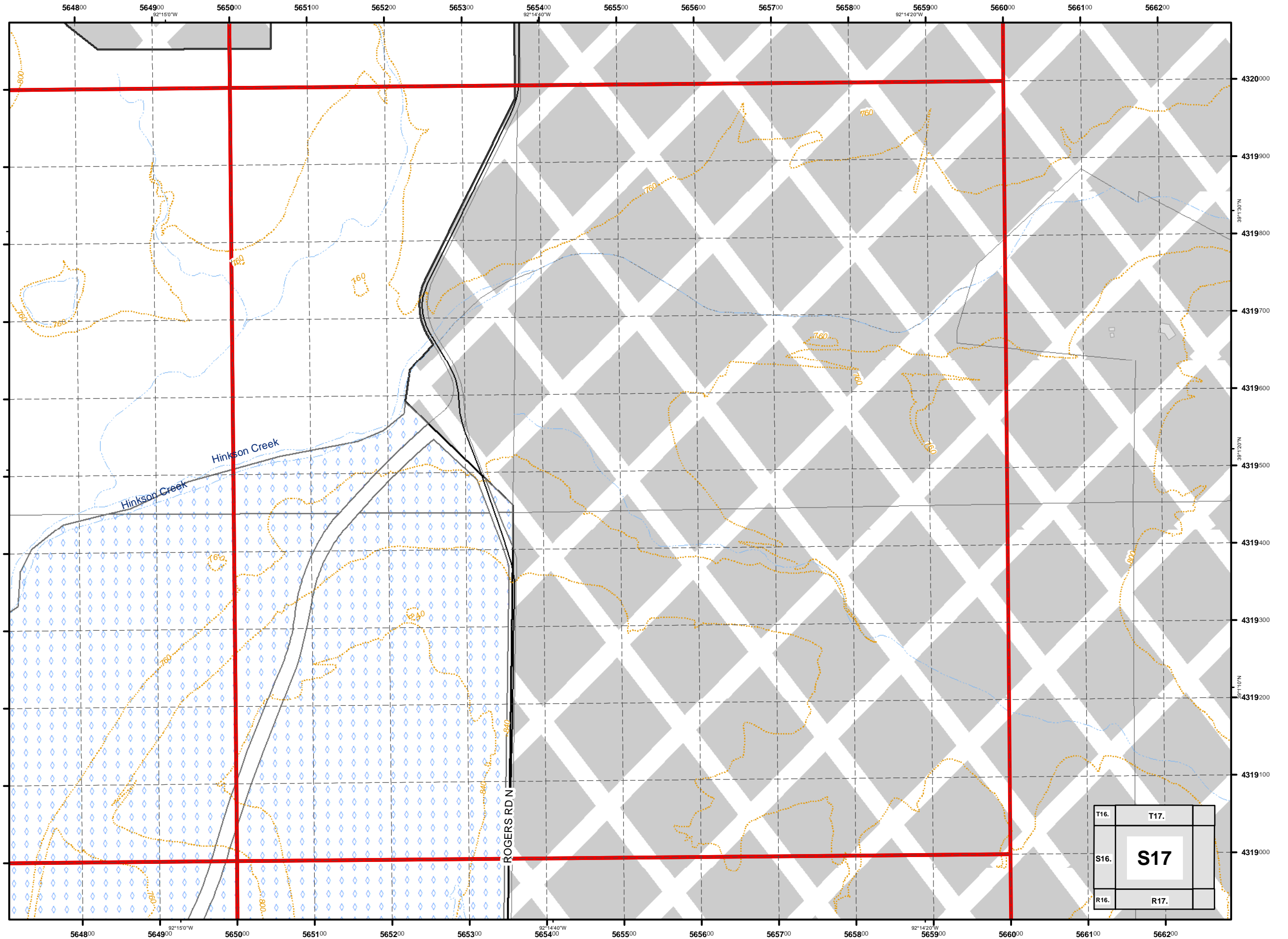
Legend

- Schools
- Roads
- Private Not Named
- Private Named
- Streams
- 40 Ft. Contour Lines
- City Trails
- 100 Meter USNG
- 1,000 Meter USNG
- School Property
- Lakes & Ponds
- City Parks
- Campus
- Cemetery
- Commercial
- Government
- Hospital
- Industrial
- Parcels
- Outside Columbia

1:4,800

0 115 230 460
 Feet

Cartography by:
 City GIS Office



USNG 15S WD 6220
**City of Columbia,
 Missouri**



**Street Map
 Book**

December 2015

Parcel Data Source:
 Boone County Assessor Office

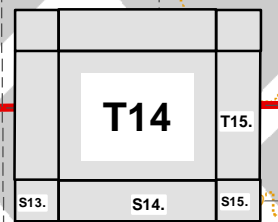
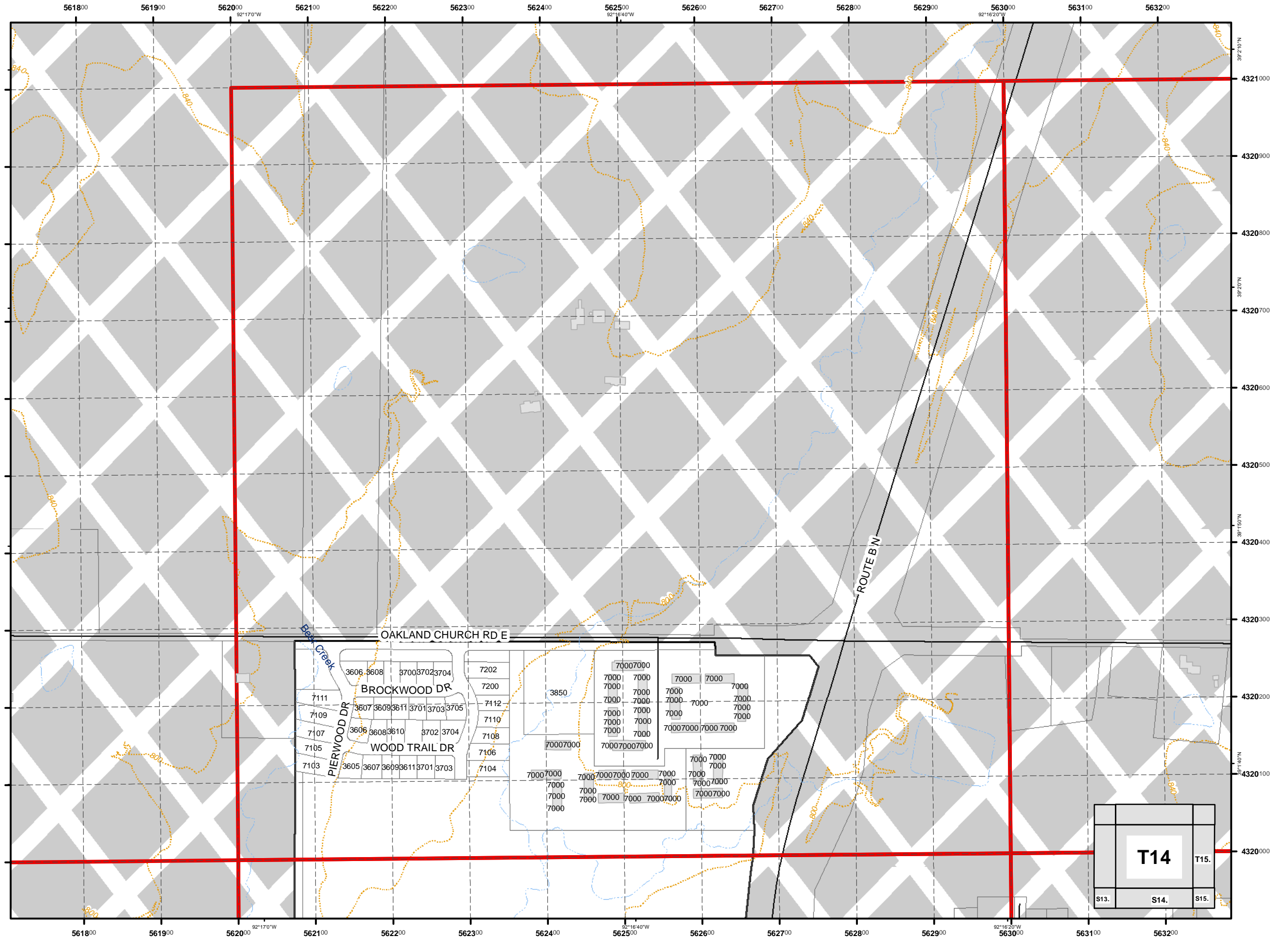
Legend

- Schools
- Roads
- Private Not Named
- Private Named
- Streams
- 40 Ft. Contour Lines
- City Trails
- 100 Meter USNG
- 1,000 Meter USNG
- School Property
- Lakes & Ponds
- City Parks
- Campus
- Cemetery
- Commercial
- Government
- Hospital
- Industrial
- Parcels
- Outside Columbia

1:4,800

0 115 230 460
 Feet

Cartography by:
 City GIS Office



USNG 15S WD 6320
City of Columbia,
Missouri



Street Map
Book

December 2015

Parcel Data Source:
Boone County Assessor Office

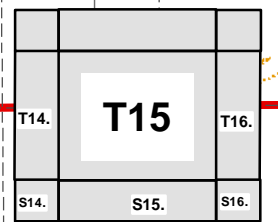
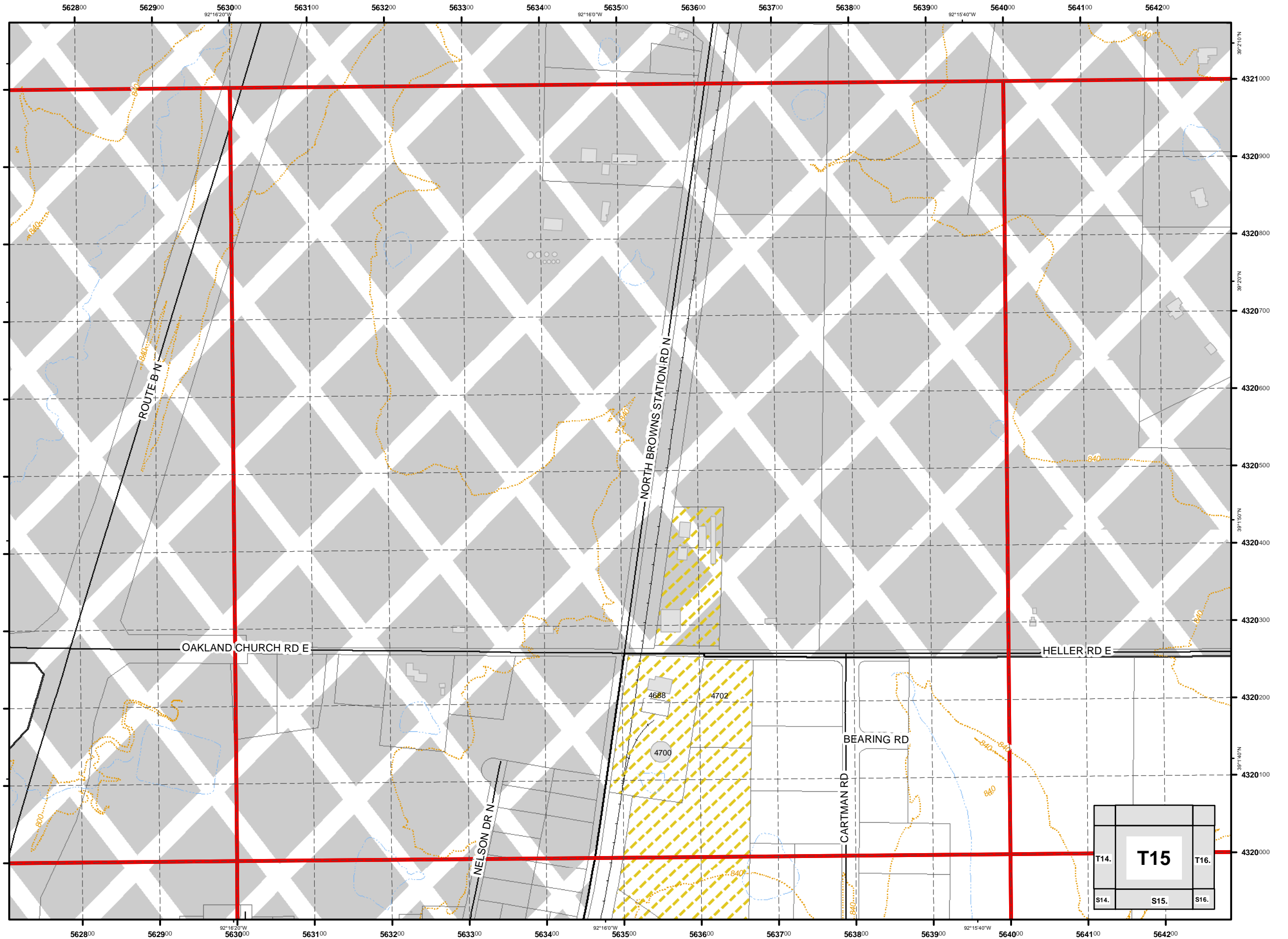
Legend

- Schools
- Roads
- Private Not Named
- Private Named
- Streams
- 40 Ft. Contour Lines
- City Trails
- 100 Meter USNG
- 1,000 Meter USNG
- School Property
- Lakes & Ponds
- City Parks
- Campus
- Cemetery
- Commercial
- Government
- Hospital
- Industrial
- Parcels
- Outside Columbia

1:4,800

0 115 230 460
Feet

Cartography by:
City GIS Office



USNG 15S WD 6420
City of Columbia,
Missouri



**Street Map
Book**

December 2015

Parcel Data Source:
Boone County Assessor Office

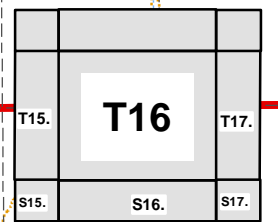
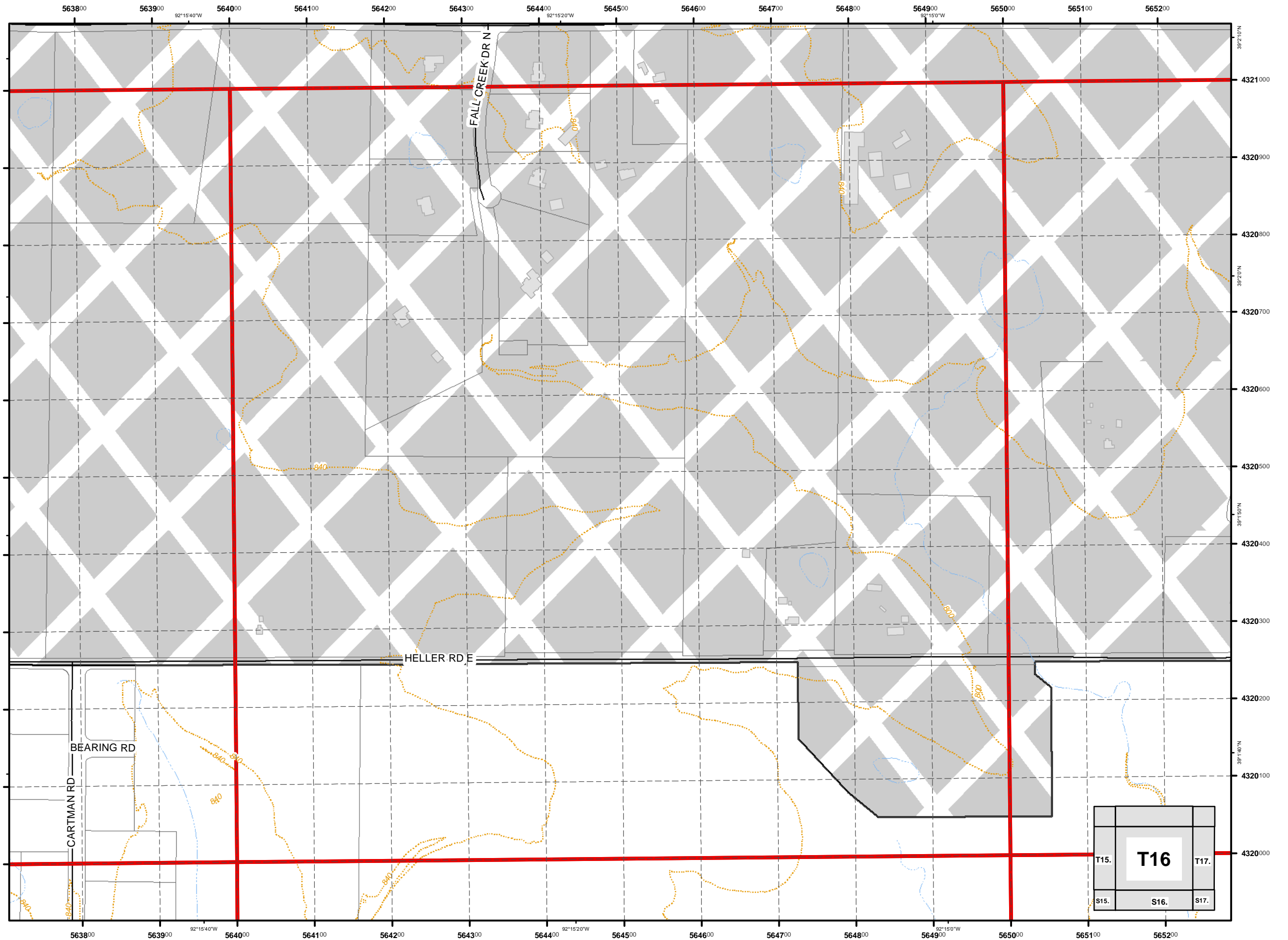
Legend

- Schools
- Roads
- Private Not Named
- Private Named
- Streams
- 40 Ft. Contour Lines
- City Trails
- 100 Meter USNG
- 1,000 Meter USNG
- School Property
- Lakes & Ponds
- City Parks
- Campus
- Cemetery
- Commercial
- Government
- Hospital
- Industrial
- Parcels
- Outside Columbia

1:4,800

0 115 230 460
Feet

Cartography by:
City GIS Office



USNG 15S WD 6520
City of Columbia,
Missouri



**Street Map
Book**

December 2015

Parcel Data Source:
Boone County Assessor Office

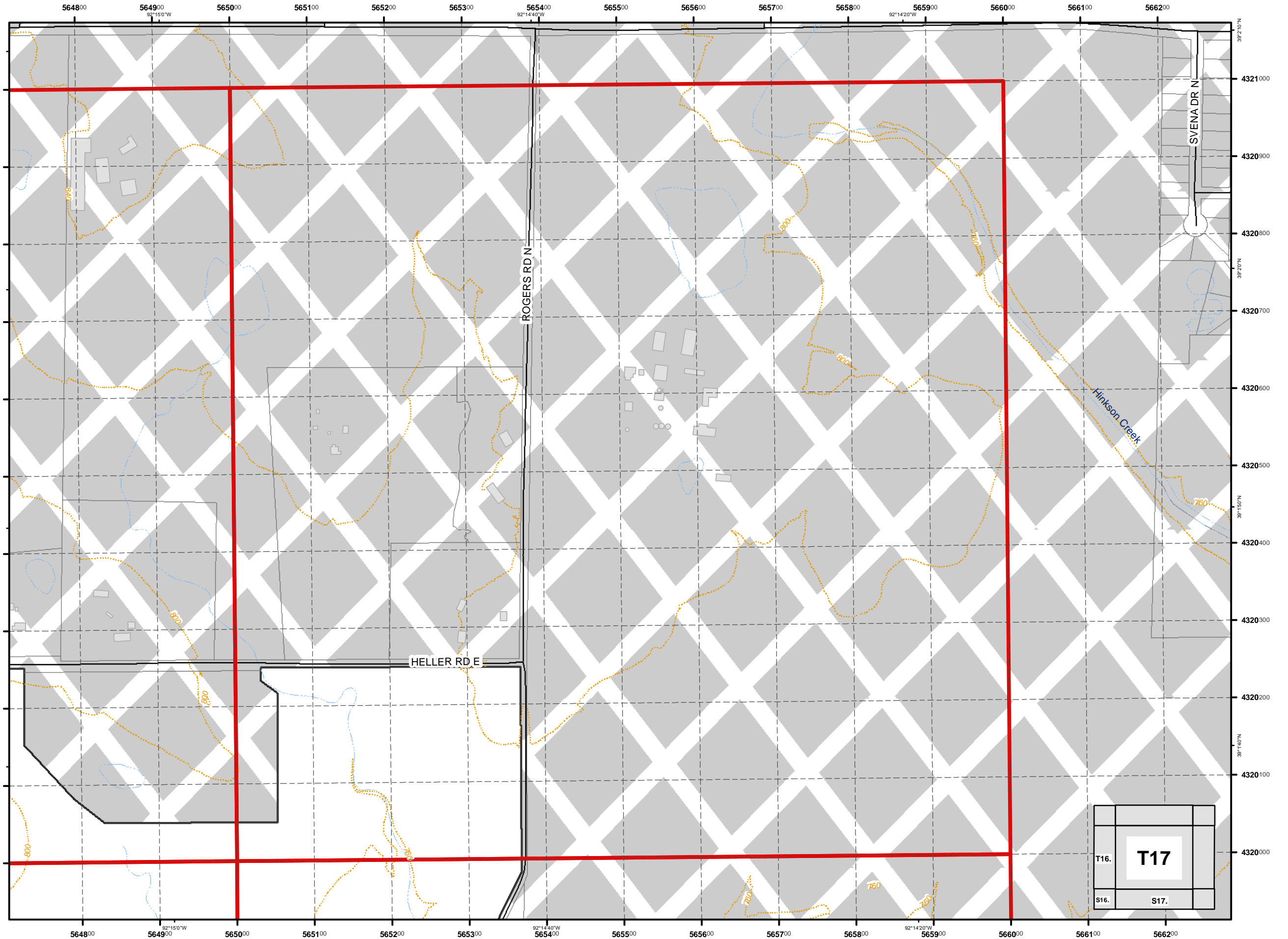
Legend

- Schools
- Roads
- Private Not Named
- Private Named
- Streams
- 40 Ft. Contour Lines
- City Trails
- 100 Meter USNG
- 1,000 Meter USNG
- School Property
- Lakes & Ponds
- City Parks
- Campus
- Cemetery
- Commercial
- Government
- Hospital
- Industrial
- Parcels
- Outside Columbia

1:4,800

0 115 230 460
Feet

Cartography by:
City GIS Office












City of Columbia,
Missouri



Street Map
Book

December 2015

Legend

-  1,000 Meter USNG
-  Campus
-  Cemetery
-  Commercial
-  Government
-  Hospital
-  City Parks
-  Industrial
-  City of Columbia

USNG
100,000-m Square Grid
WD
15S
Grid Zone Designation

Cartography by:
City GIS Office

